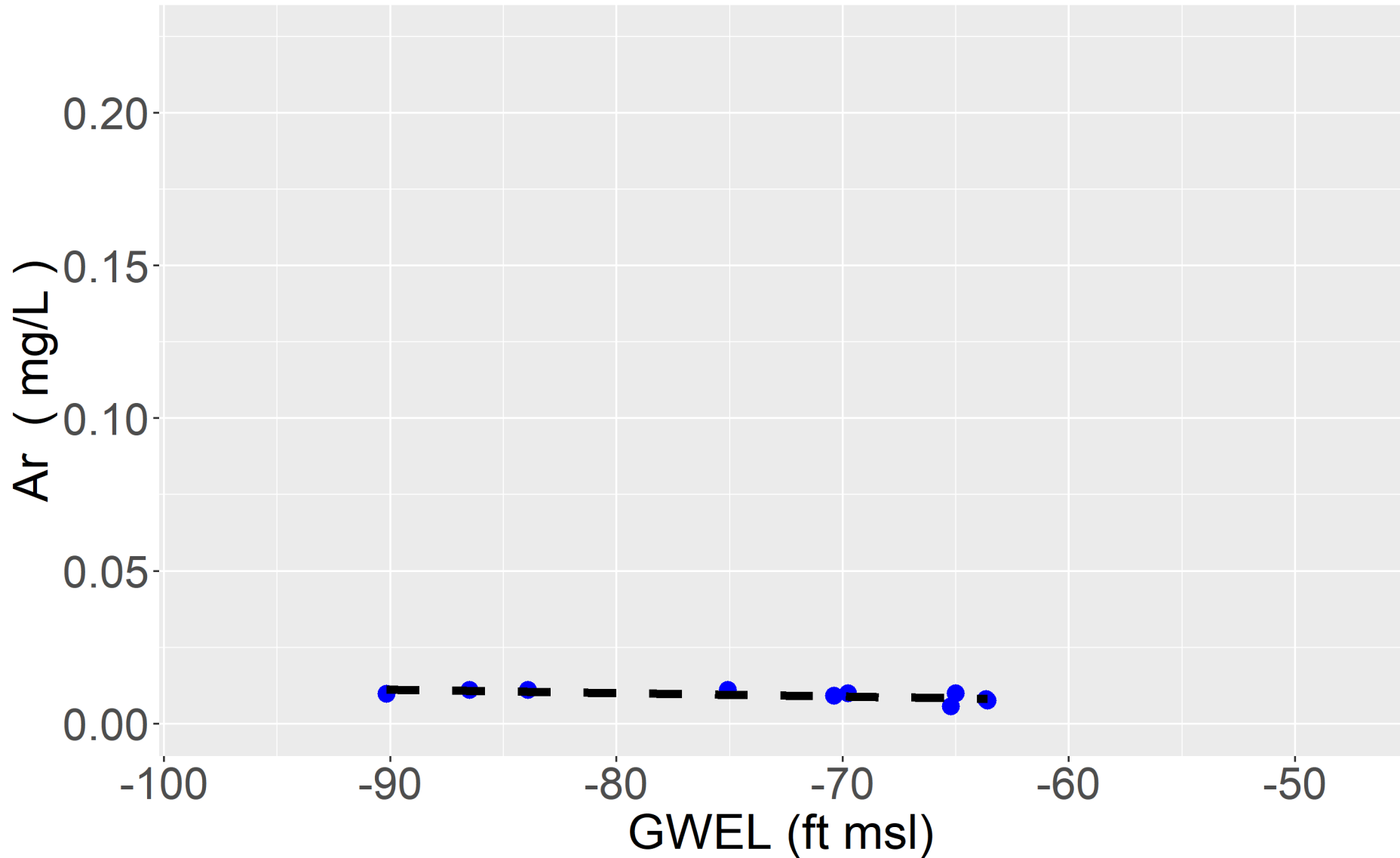


Well ID	Arsenic (mg/L)		Chloride (mg/L)		Sodium (mg/L)		Nitrate (mg/L)		TDS (mg/L)	
	p-value	slope	p-value	slope	p-value	slope	p-value	slope	p-value	slope
06N06E33J002M	NA	NA	0.03	-0.15	NA	NA	NA	NA	NA	NA
Camanche North Shore_Well 2	NA	NA	NA	NA	NA	NA	0.50	0.00	NA	NA
Camanche North Shore_Well 3	NA	NA	NA	NA	NA	NA	0.27	0.00	NA	NA
Camanche North Shore_Well 4	NA	NA	NA	NA	NA	NA	0.60	0.00	NA	NA
City of Galt_Well 16	0.29	-0.0001	NA	NA	NA	NA	NA	NA	NA	NA
City of Galt_Well 17	0.15	-0.0001	NA	NA	NA	NA	NA	NA	NA	NA
City of Galt_Well 18	0.13	-0.0001	NA	NA	NA	NA	NA	NA	NA	NA
City of Galt_Well 19	0.76	0.0000	NA	NA	NA	NA	NA	NA	NA	NA
City of Galt_Well 20	0.04	-0.0001	NA	NA	NA	NA	NA	NA	NA	NA
City of Galt_Well 21	0.26	0.0000	NA	NA	NA	NA	NA	NA	NA	NA
City of Galt_WWTP_MW-001	0.33	0.0002	1.E-03	3.1	0.01	-0.47	6.E-07	-0.33	0.29	2.8
City of Galt_WWTP_MW-002	0.17	-0.0001	0.54	2.7	0.16	-1.3	1.E-03	-0.50	3.E-03	-13.4
City of Galt_WWTP_MW-003	0.42	-0.0001	0.02	6.3	0.27	0.57	0.01	-0.34	0.08	58.4
City of Galt_WWTP_MW-004	0.20	-0.0030	NA	NA	NA	NA	0.24	-0.02	0.65	-1.2
City of Galt_WWTP_MW-004R	0.02	-0.0001	7.E-08	3.3	0.16	0.95	7.E-06	-0.06	6.E-06	13.3
City of Galt_WWTP_MW-005	0.68	0.0001	0.23	-0.56	0.31	-0.47	6.E-06	-0.29	0.71	0.68
City of Galt_WWTP_MW-006	0.68	0.0000	0.36	-0.89	0.55	0.43	1.E-03	-0.48	0.84	0.77
City of Galt_WWTP_MW-007	0.29	0.0002	0.39	-0.20	0.47	0.36	1.E-14	-0.56	0.40	1.7
City of Galt_WWTP_MW-008	0.02	0.0005	0.89	0.03	0.91	0.22	1.E-06	-0.63	0.01	-6.0

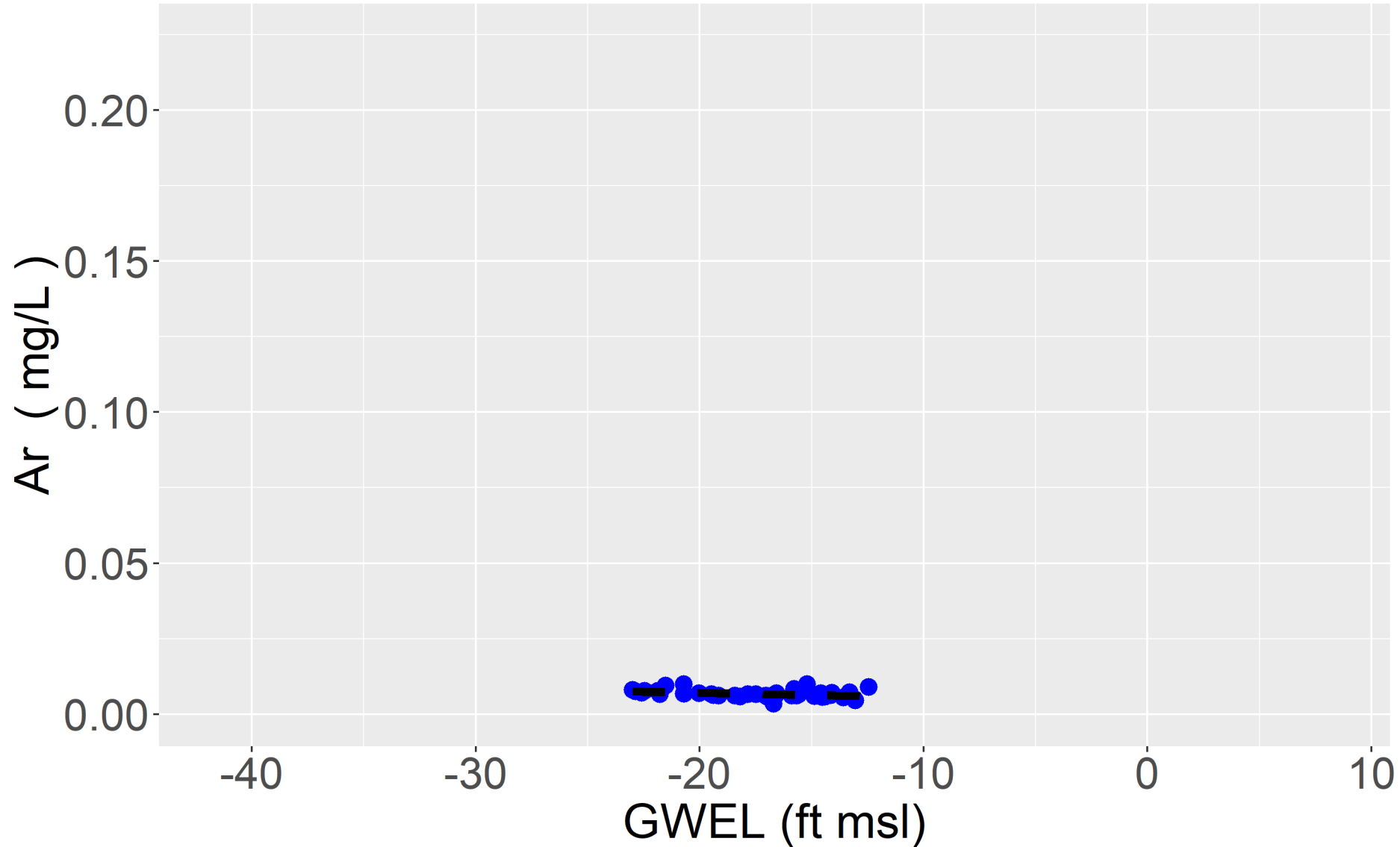
City of Galt_Well 20

Slope = -7.05e-05 mg/L /ft (p <= 0.05)



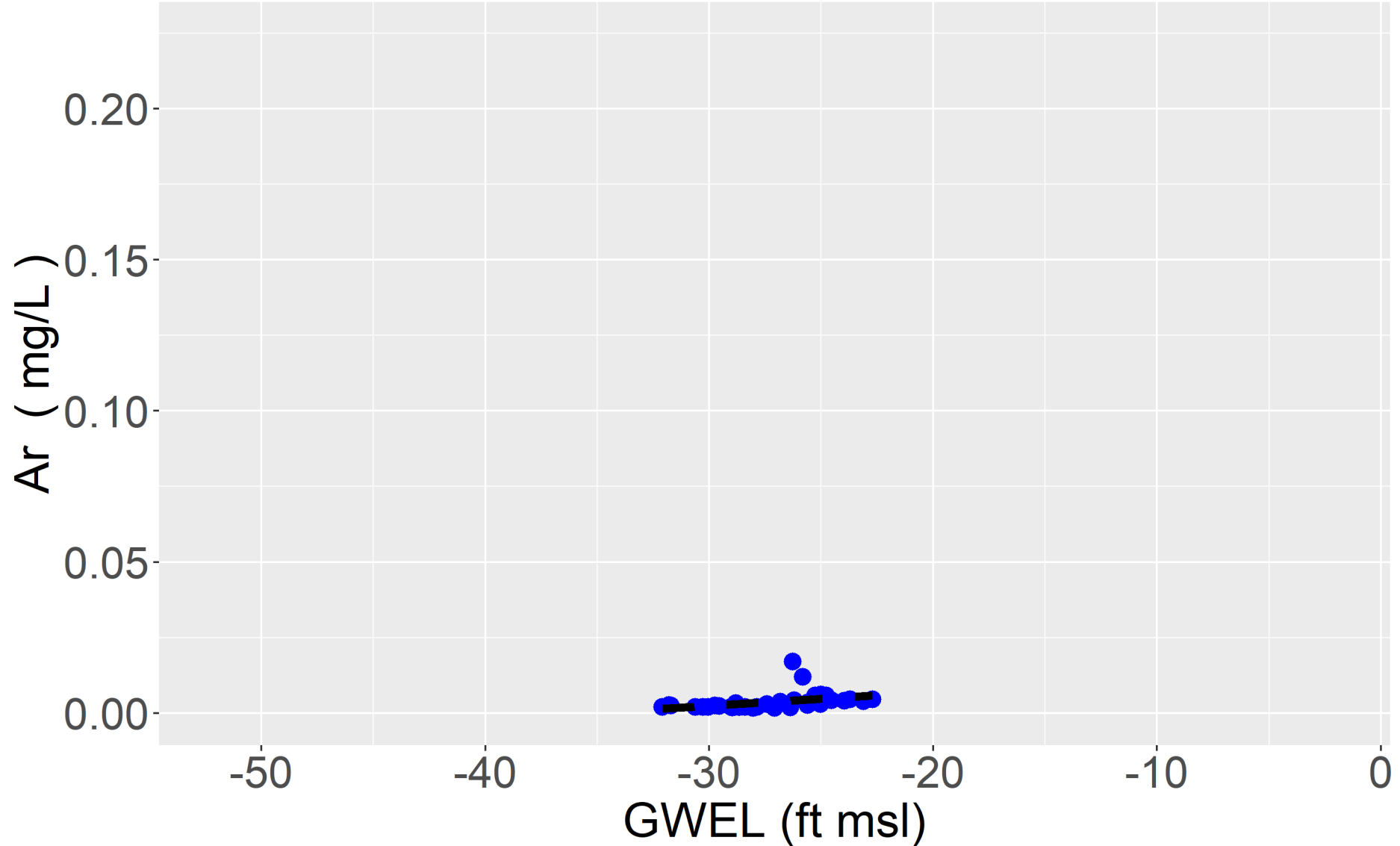
City of Galt_WWTP_MW-004R

Slope = -0.000148 mg/L /ft (p <= 0.05)



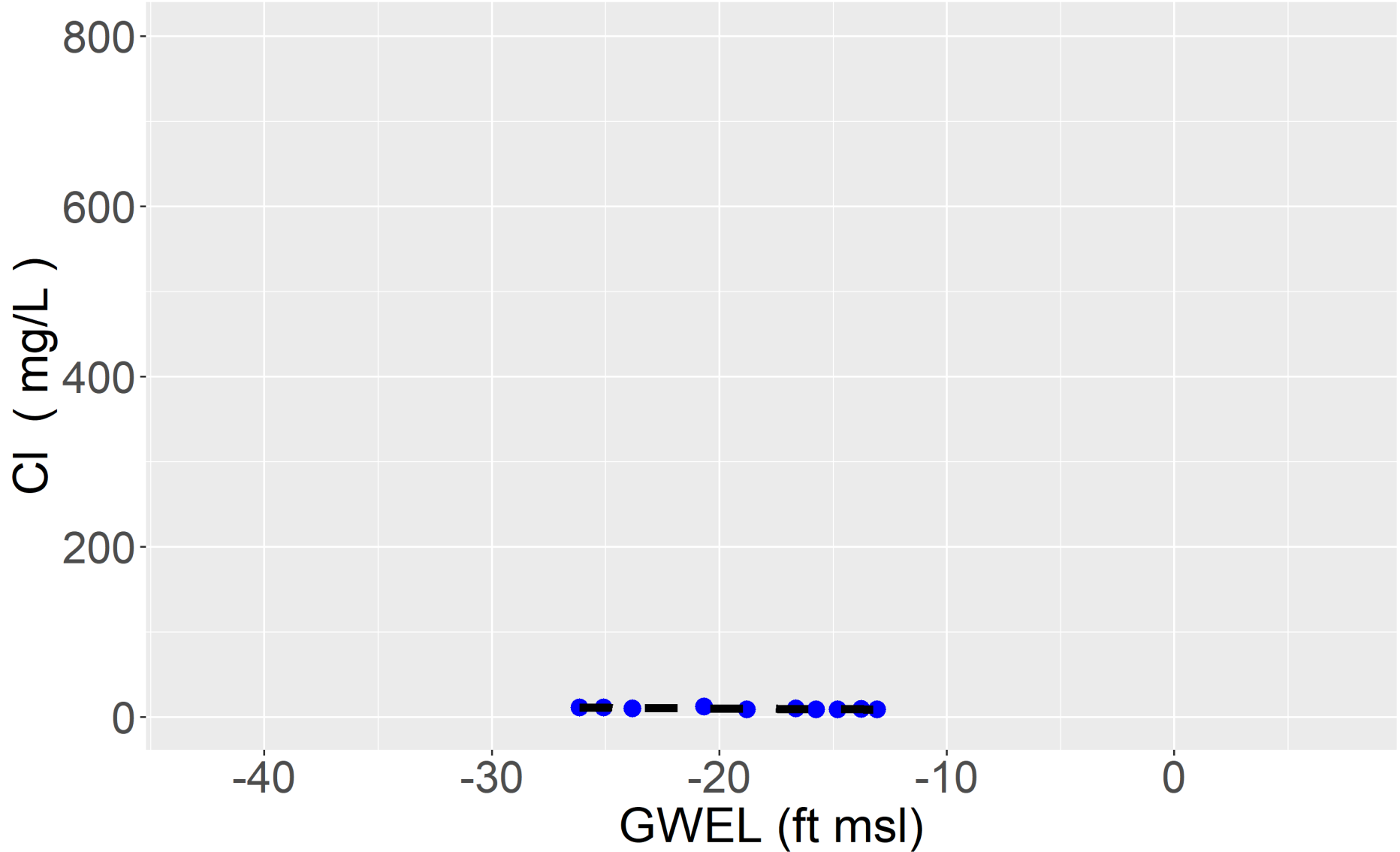
City of Galt_WWTP_MW-008

Slope = 0.000462 mg/L /ft (p <= 0.05)



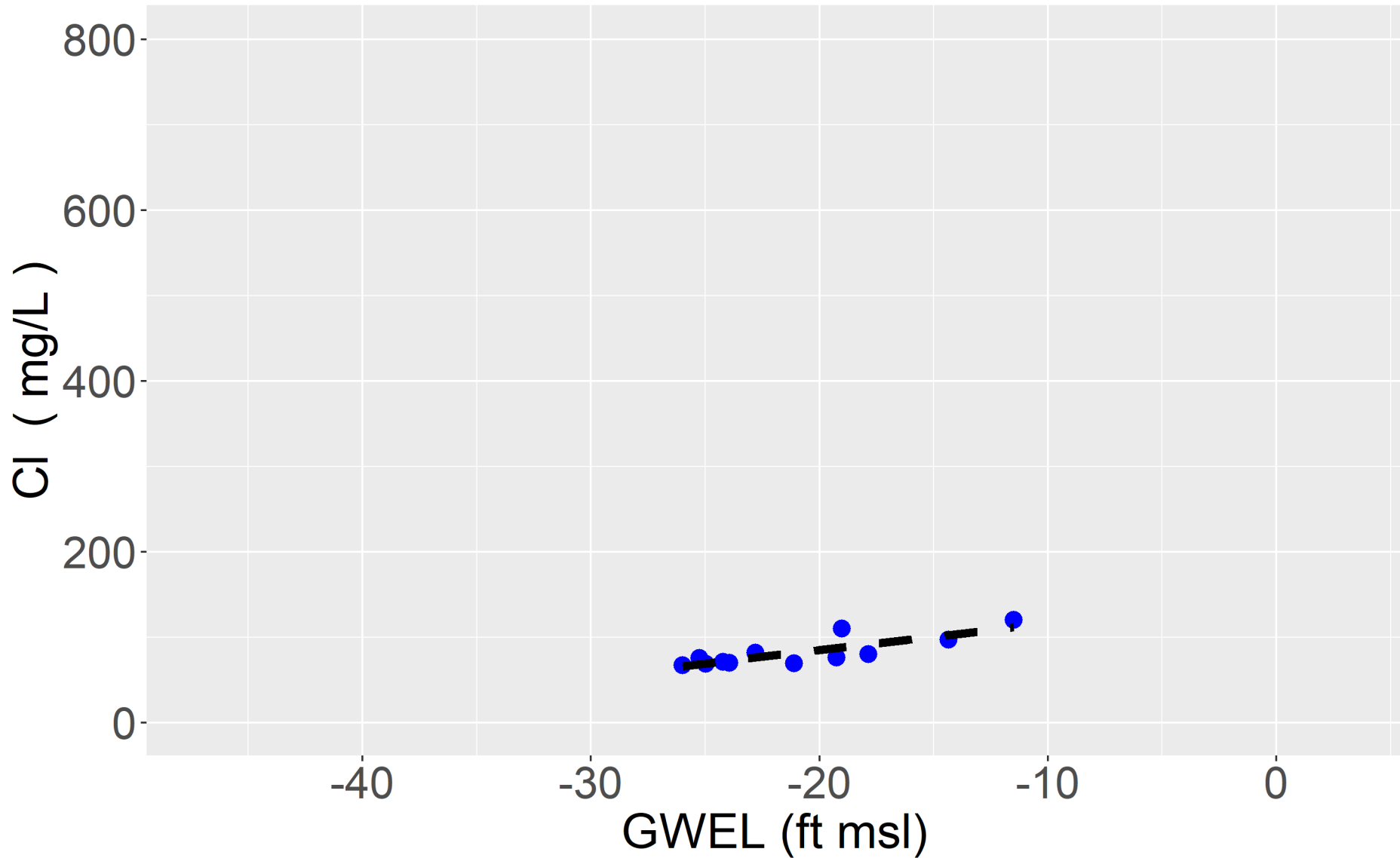
06N06E33J002M

Slope = -0.153 mg/L /ft (p ≤ 0.05)



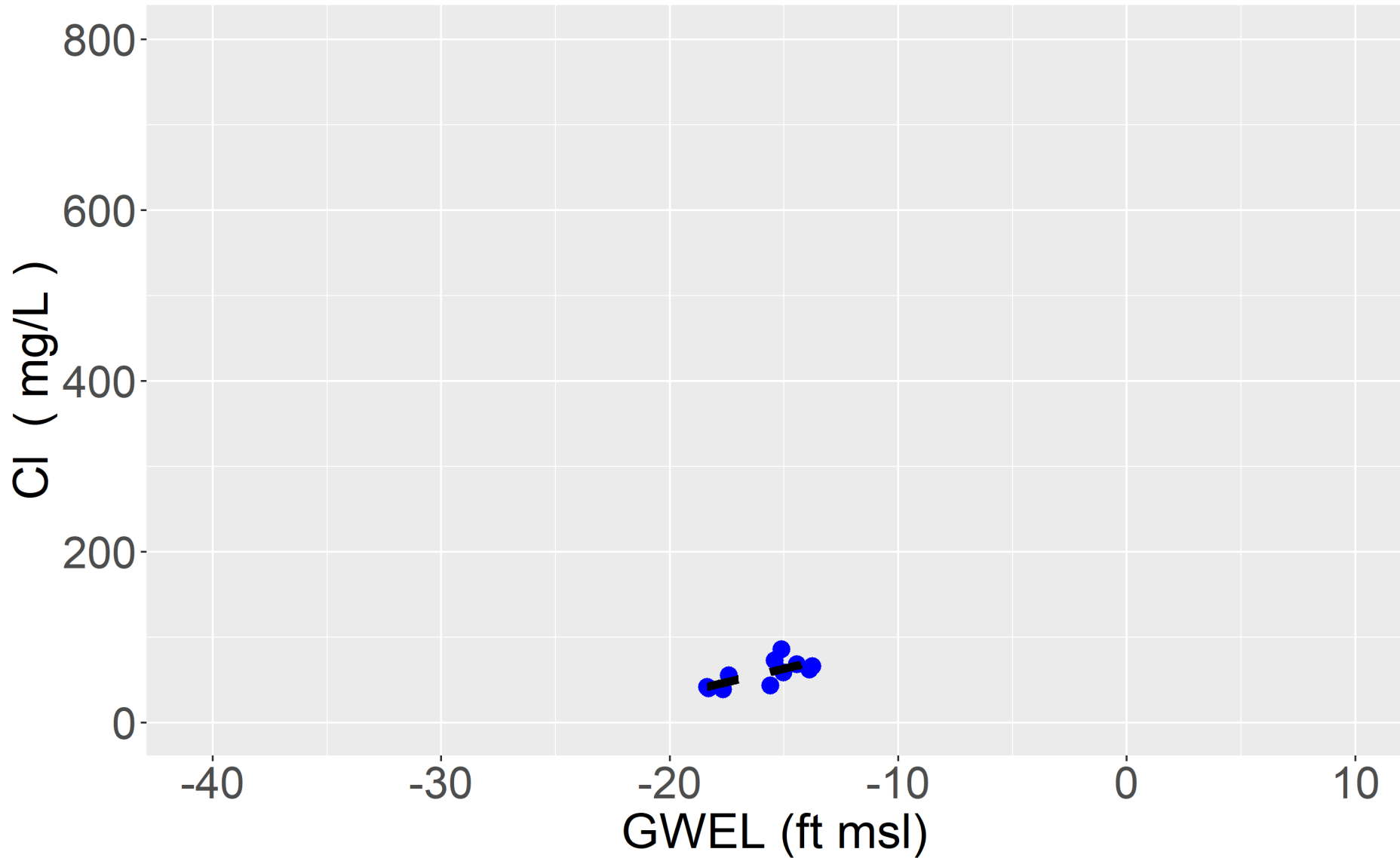
City of Galt_WWTP_MW-001

Slope = 3.13 mg/L /ft (p <= 0.05)



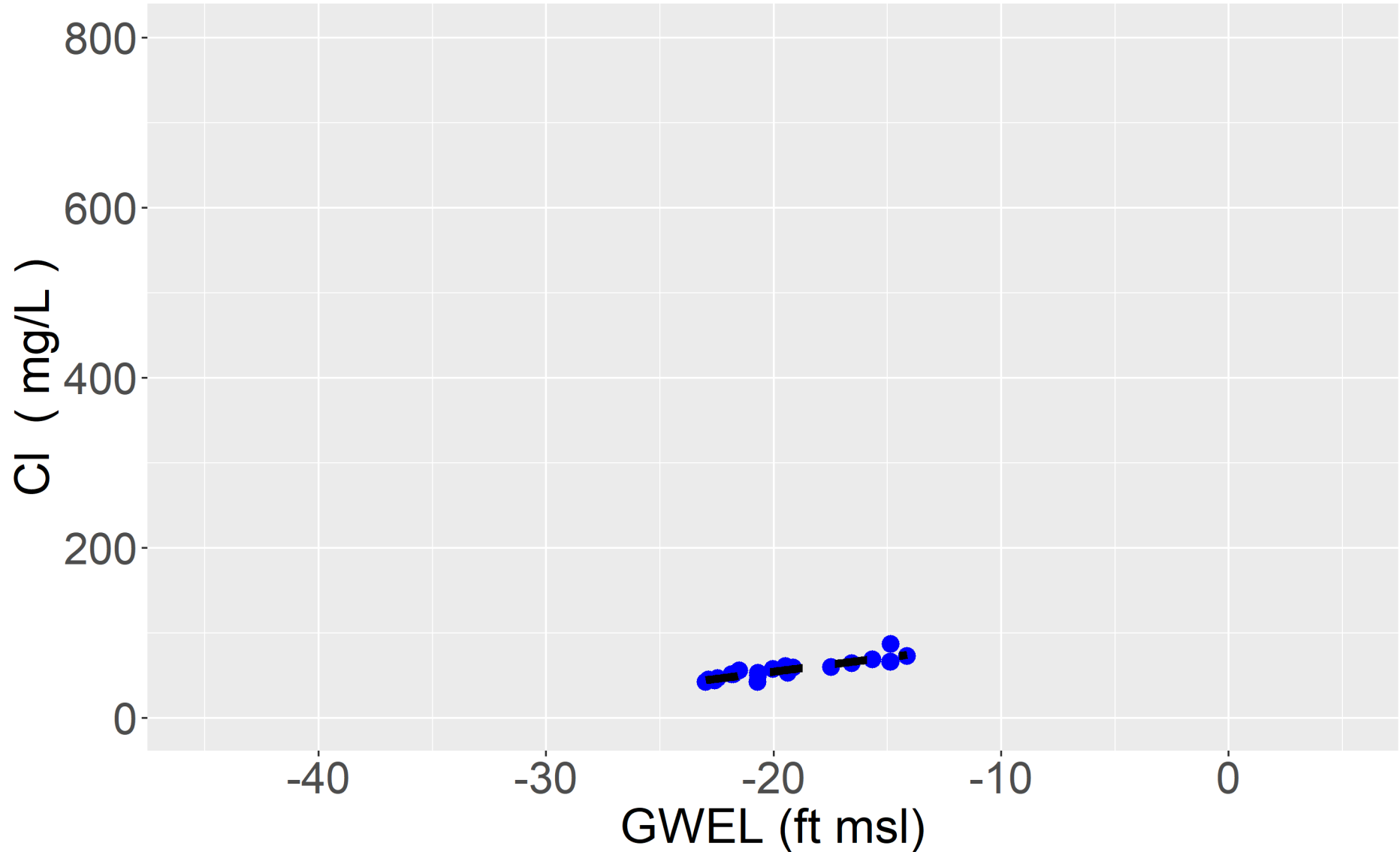
City of Galt_WWTP_MW-003

Slope = 6.29 mg/L /ft (p <= 0.05)



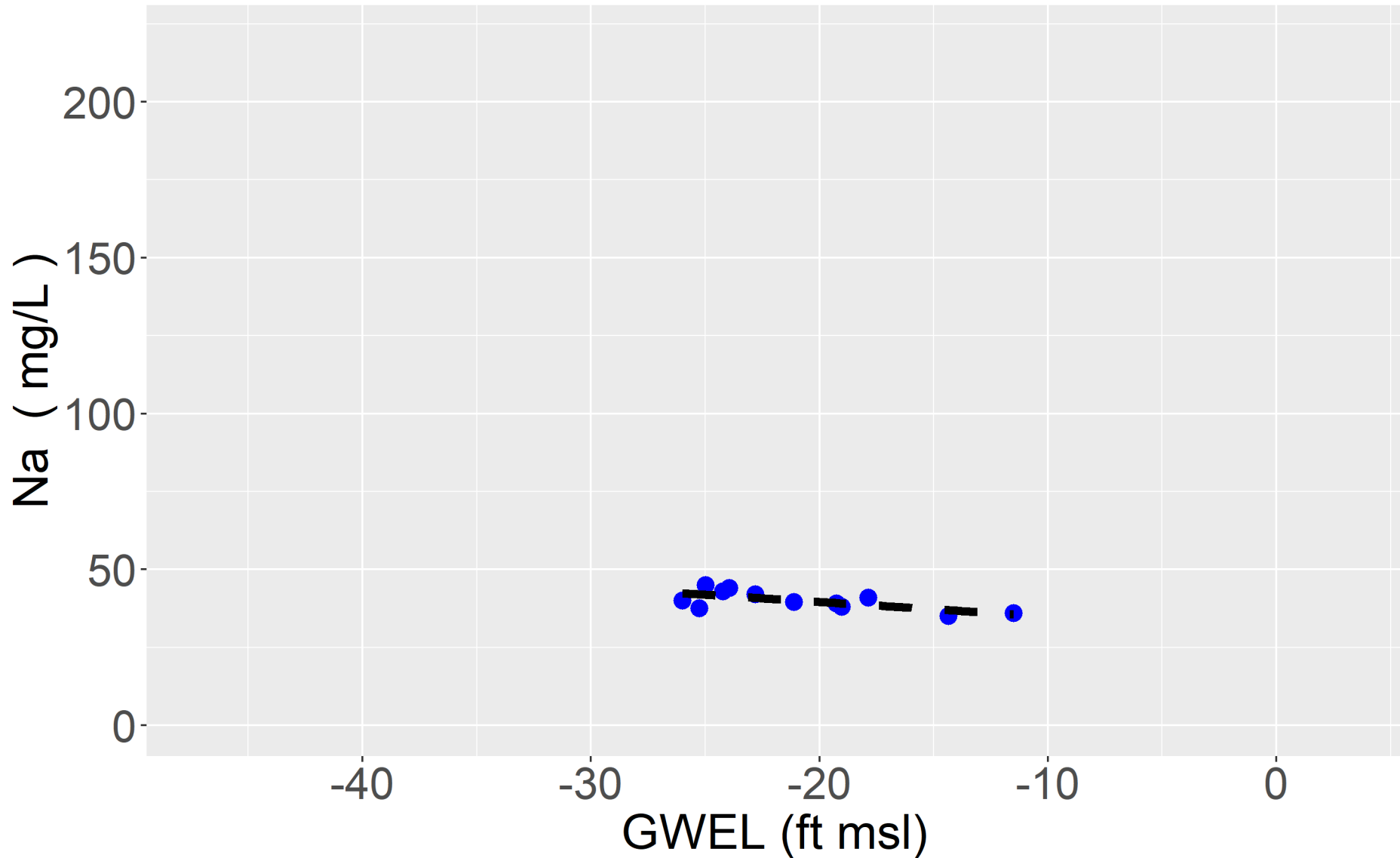
City of Galt_WWTP_MW-004R

Slope = 3.34 mg/L /ft (p <= 0.05)



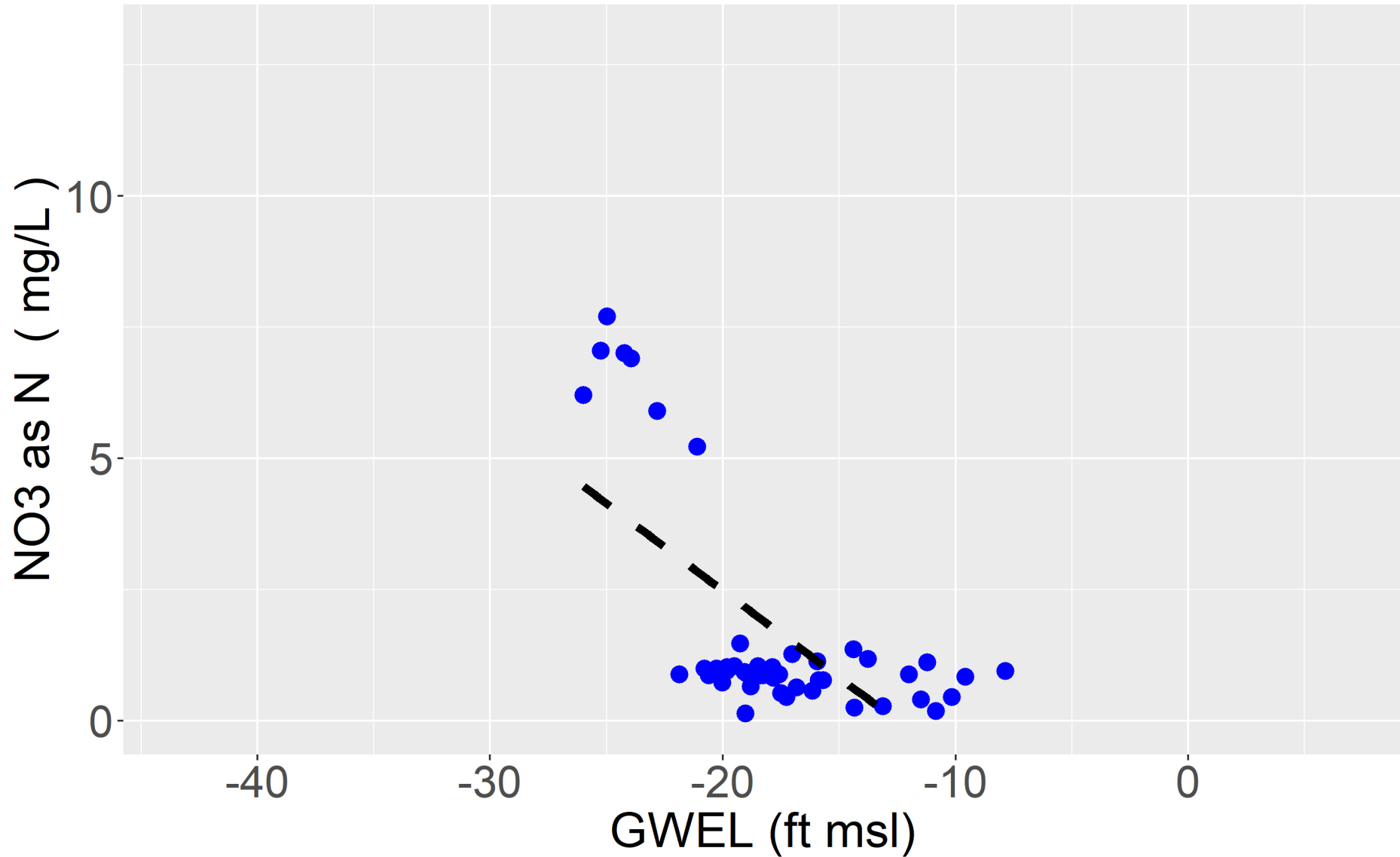
City of Galt_WWTP_MW-001

Slope = -0.465 mg/L /ft (p ≤ 0.05)



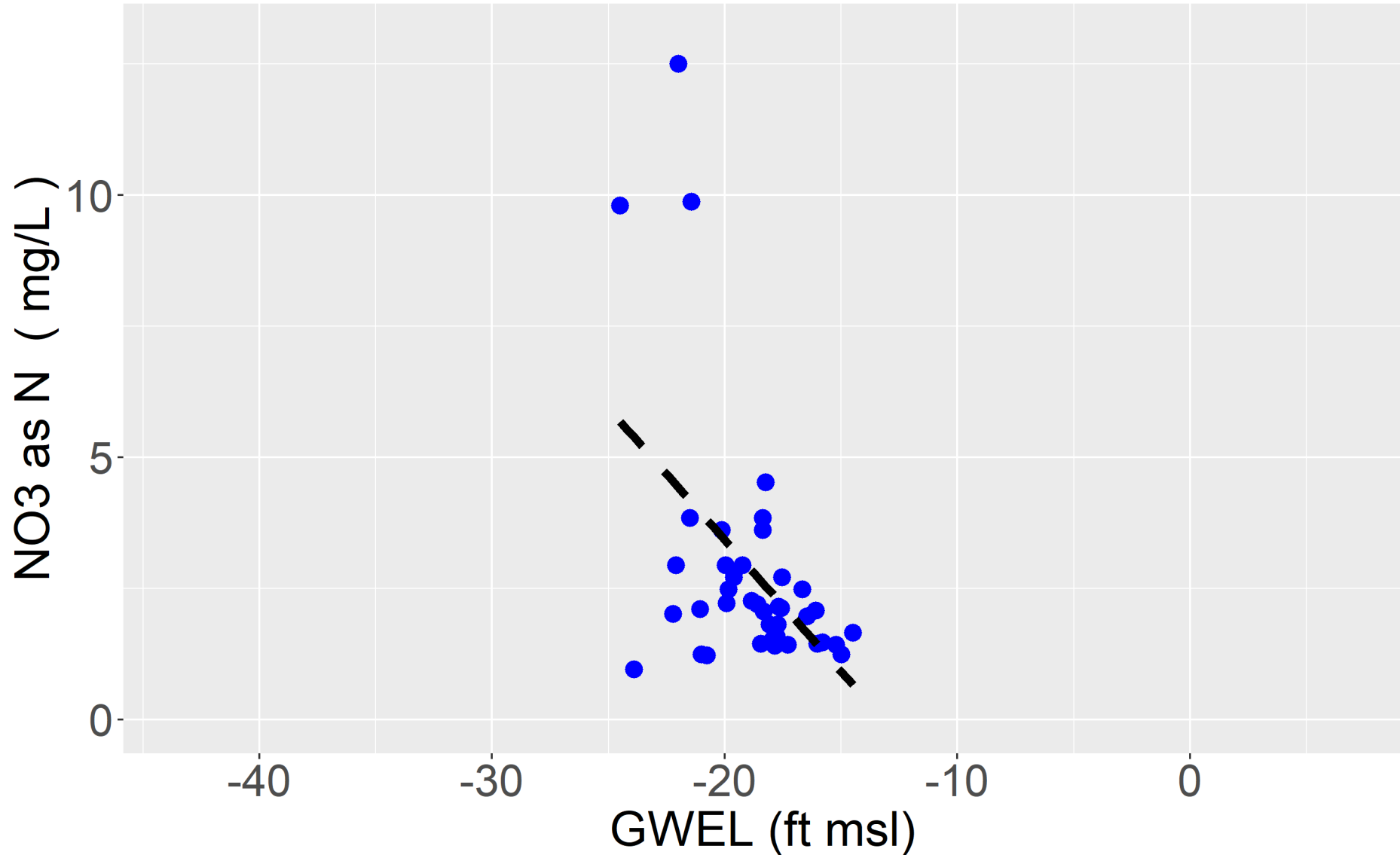
City of Galt_WWTP_MW-001

Slope = -0.331 mg/L /ft (p <= 0.05)



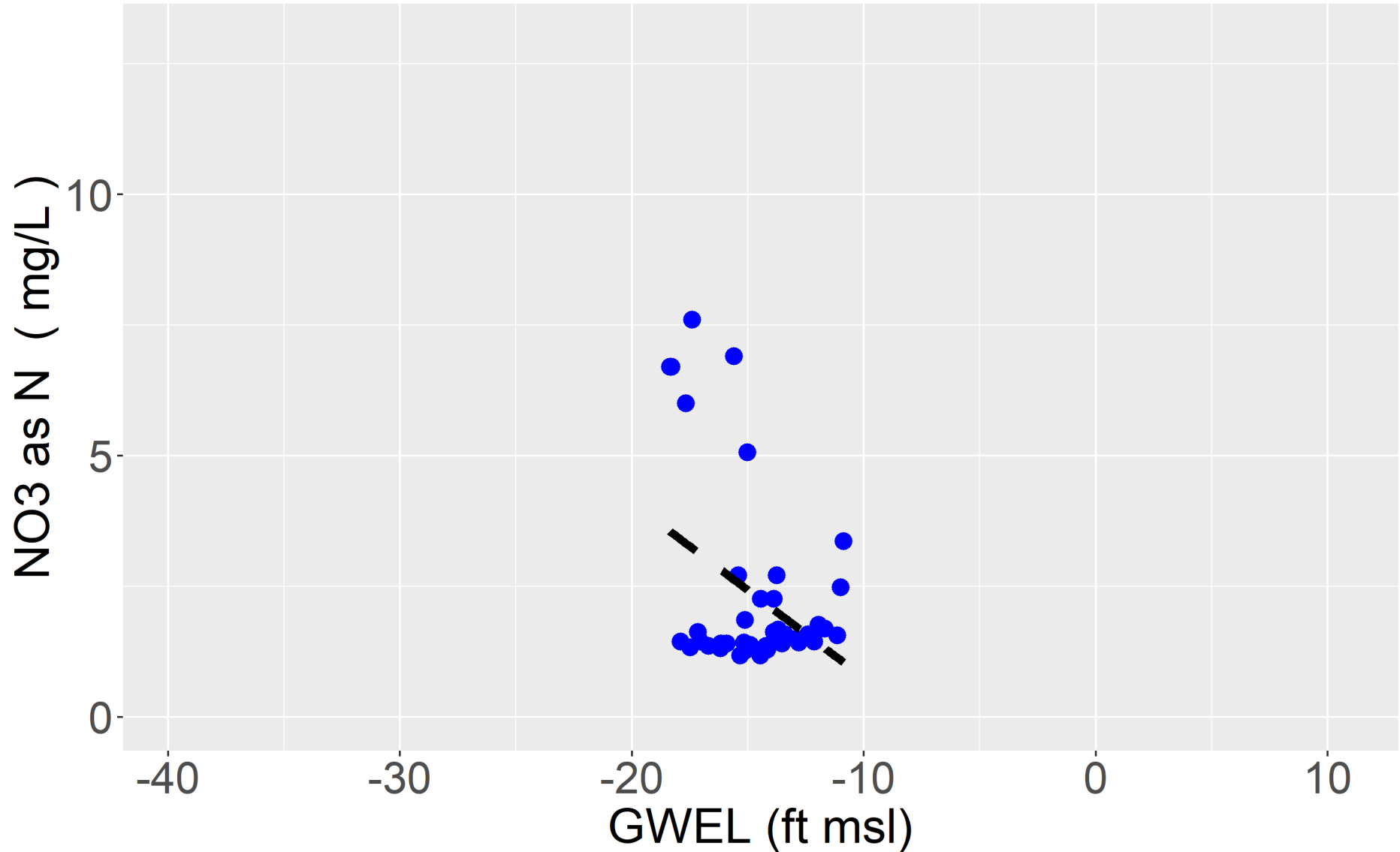
City of Galt_WWTP_MW-002

Slope = -0.502 mg/L /ft (p ≤ 0.05)



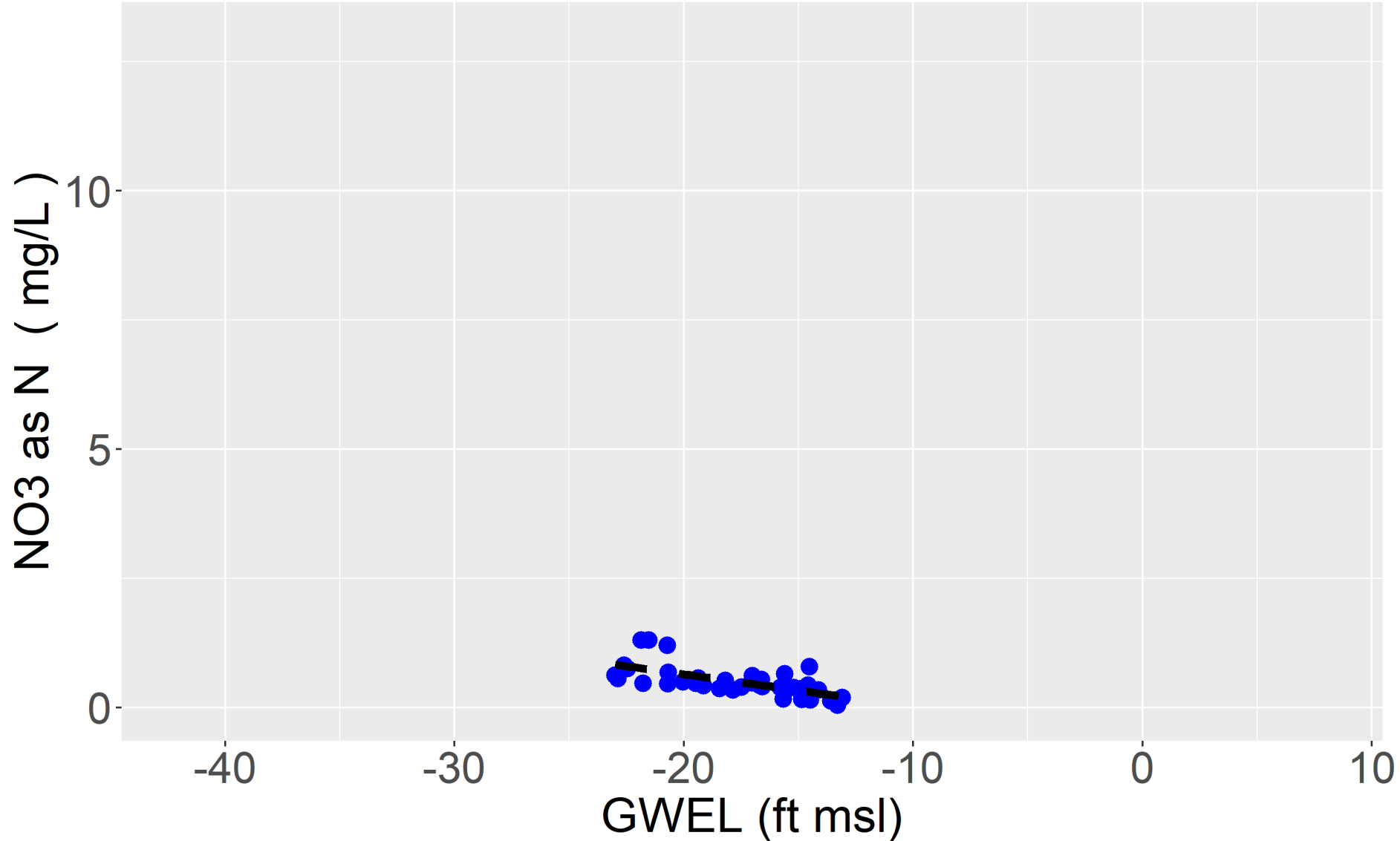
City of Galt_WWTP_MW-003

Slope = -0.335 mg/L /ft (p <= 0.05)



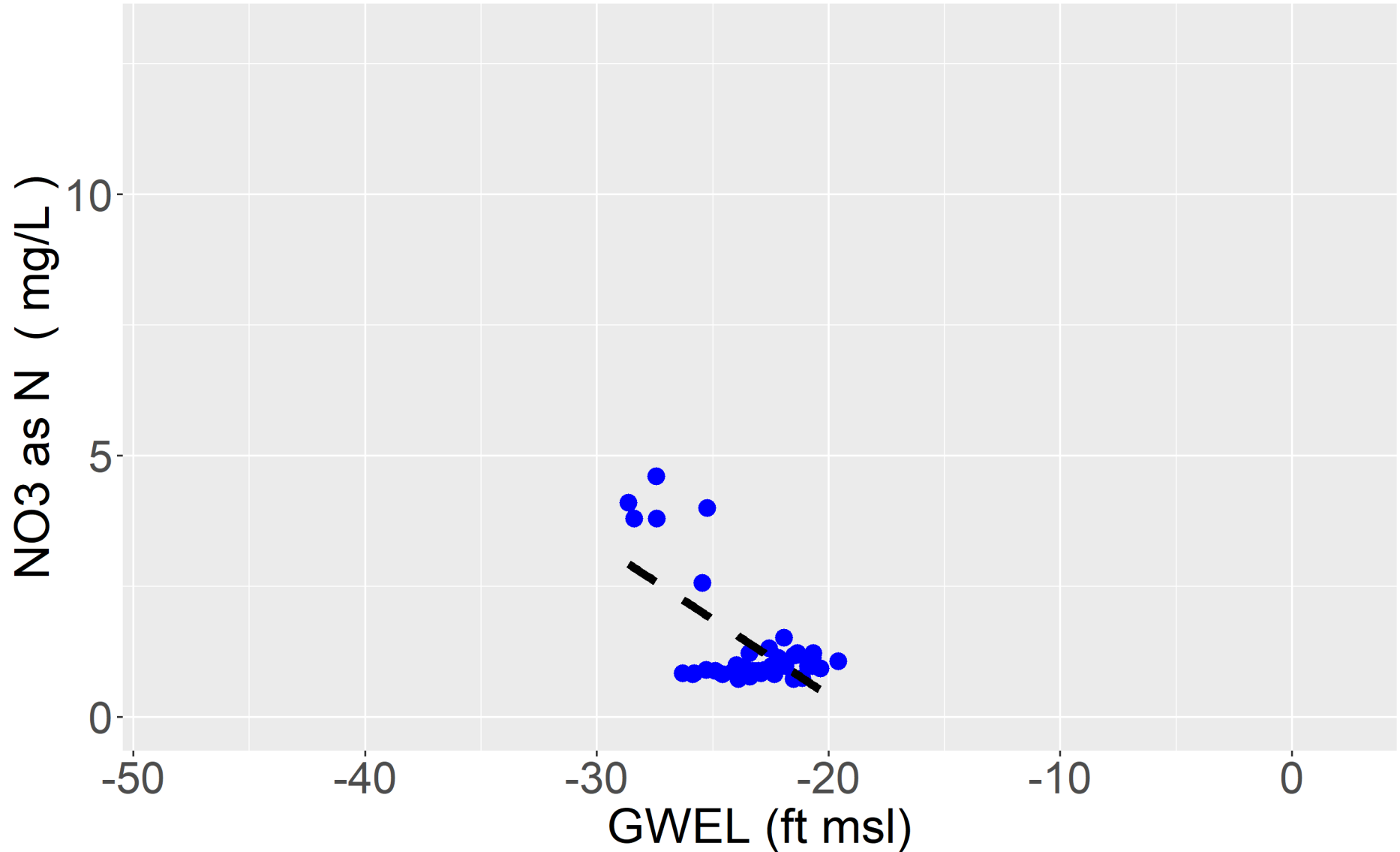
City of Galt_WWTP_MW-004R

Slope = -0.0625 mg/L /ft (p <= 0.05)



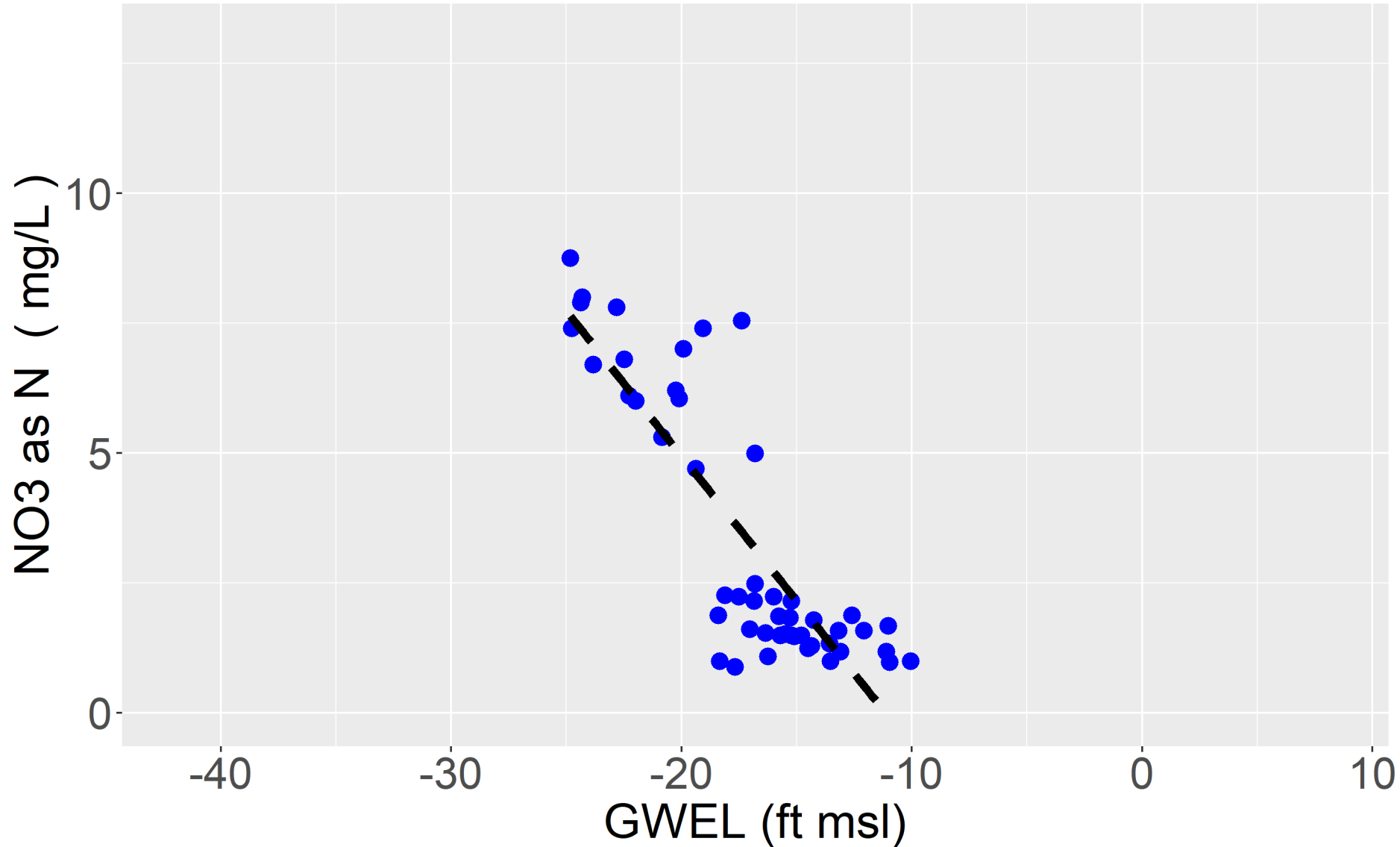
City of Galt_WWTP_MW-005

Slope = -0.291 mg/L /ft (p <= 0.05)



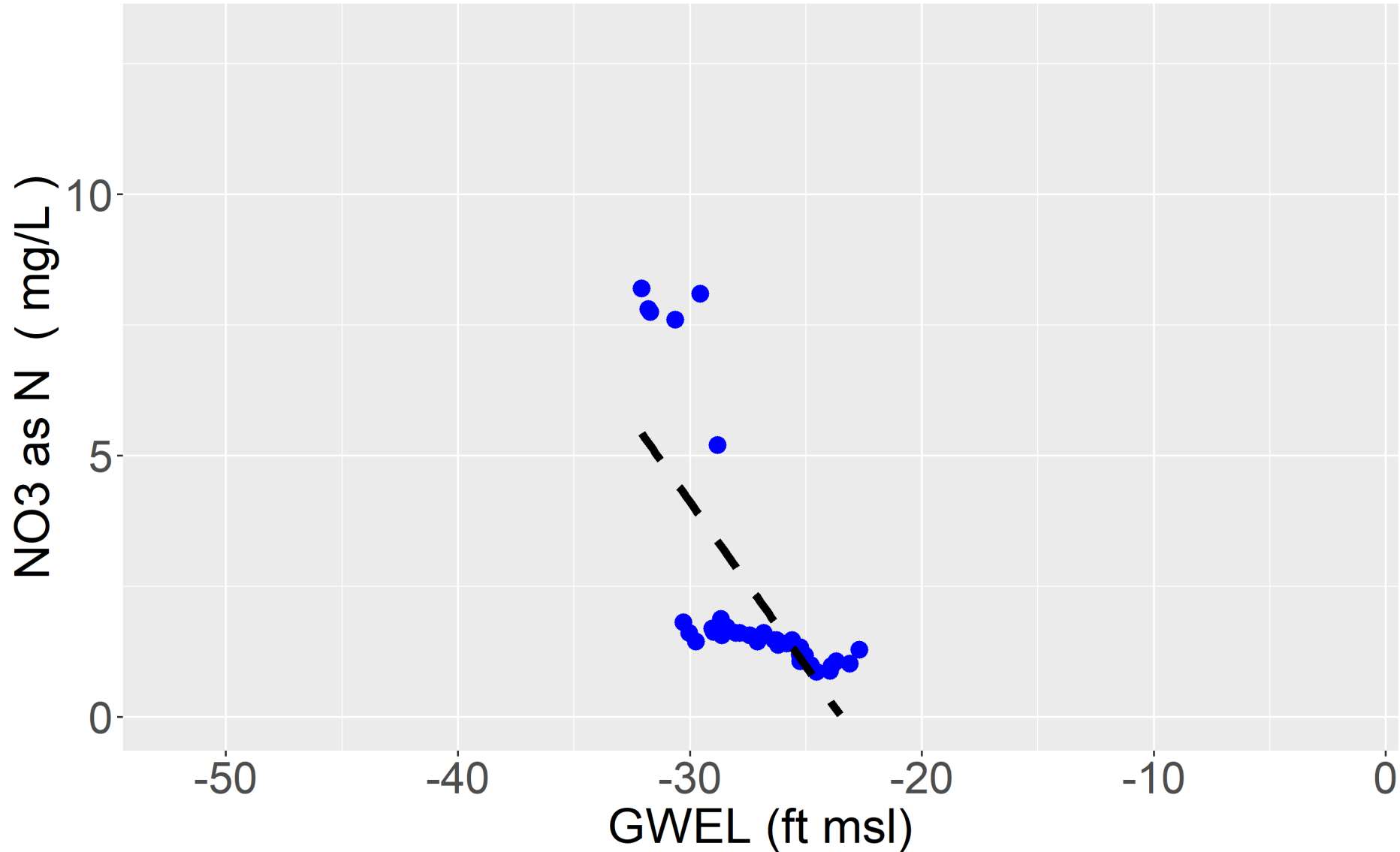
City of Galt_WWTP_MW-007

Slope = -0.558 mg/L /ft ($p \leq 0.05$)



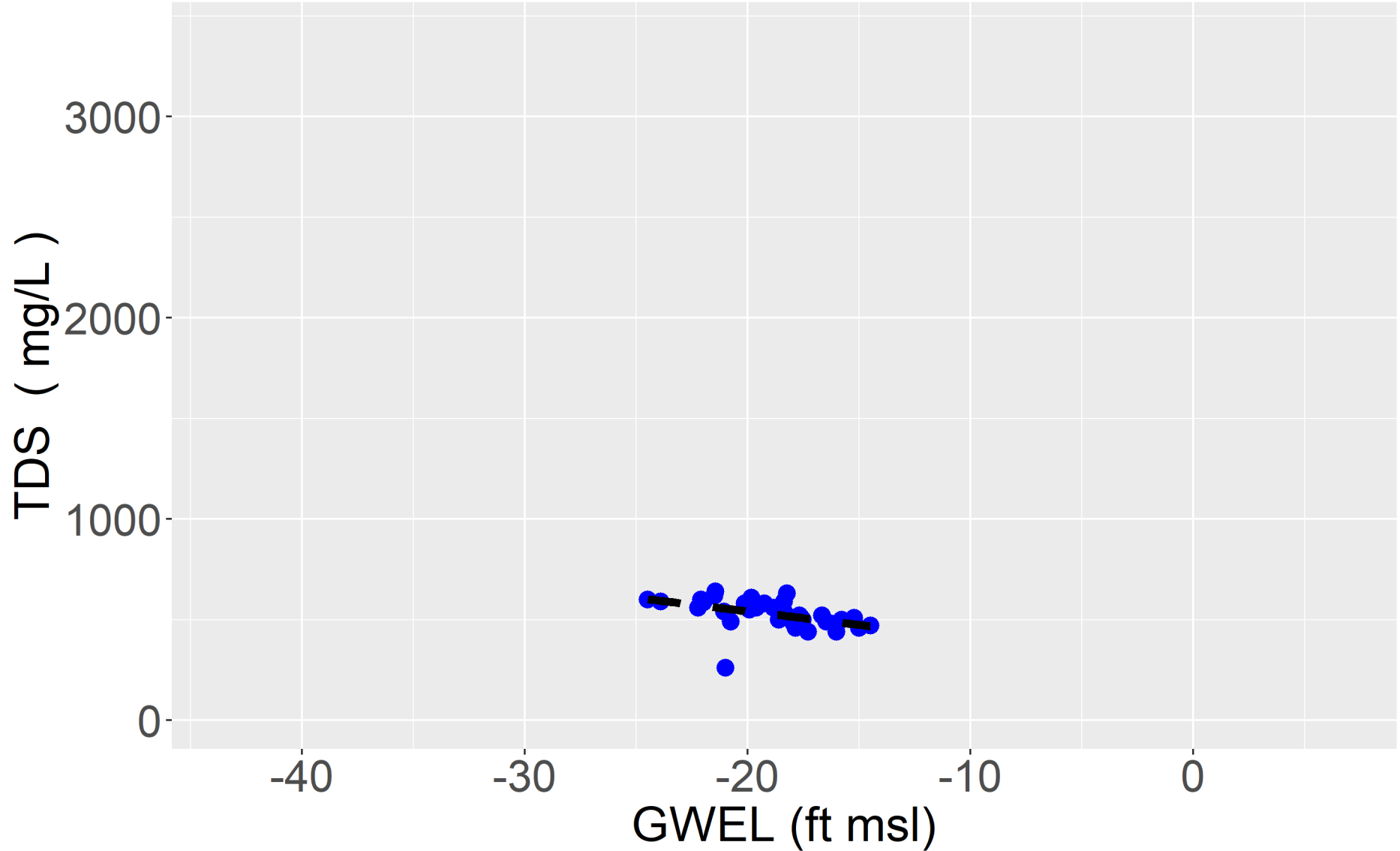
City of Galt_WWTP_MW-008

Slope = -0.63 mg/L /ft (p <= 0.05)



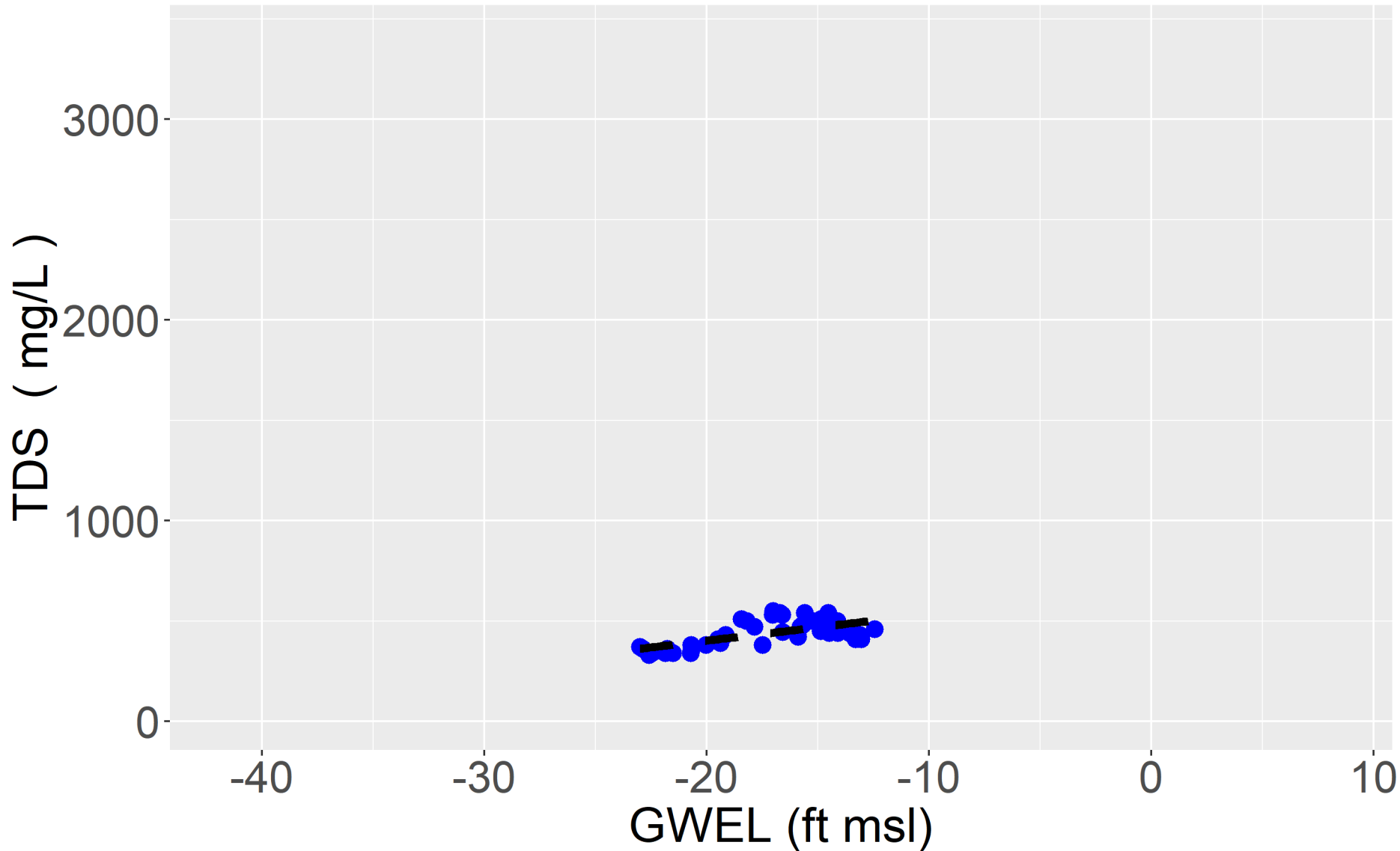
City of Galt_WWTP_MW-002

Slope = -13.4 mg/L /ft (p <= 0.05)



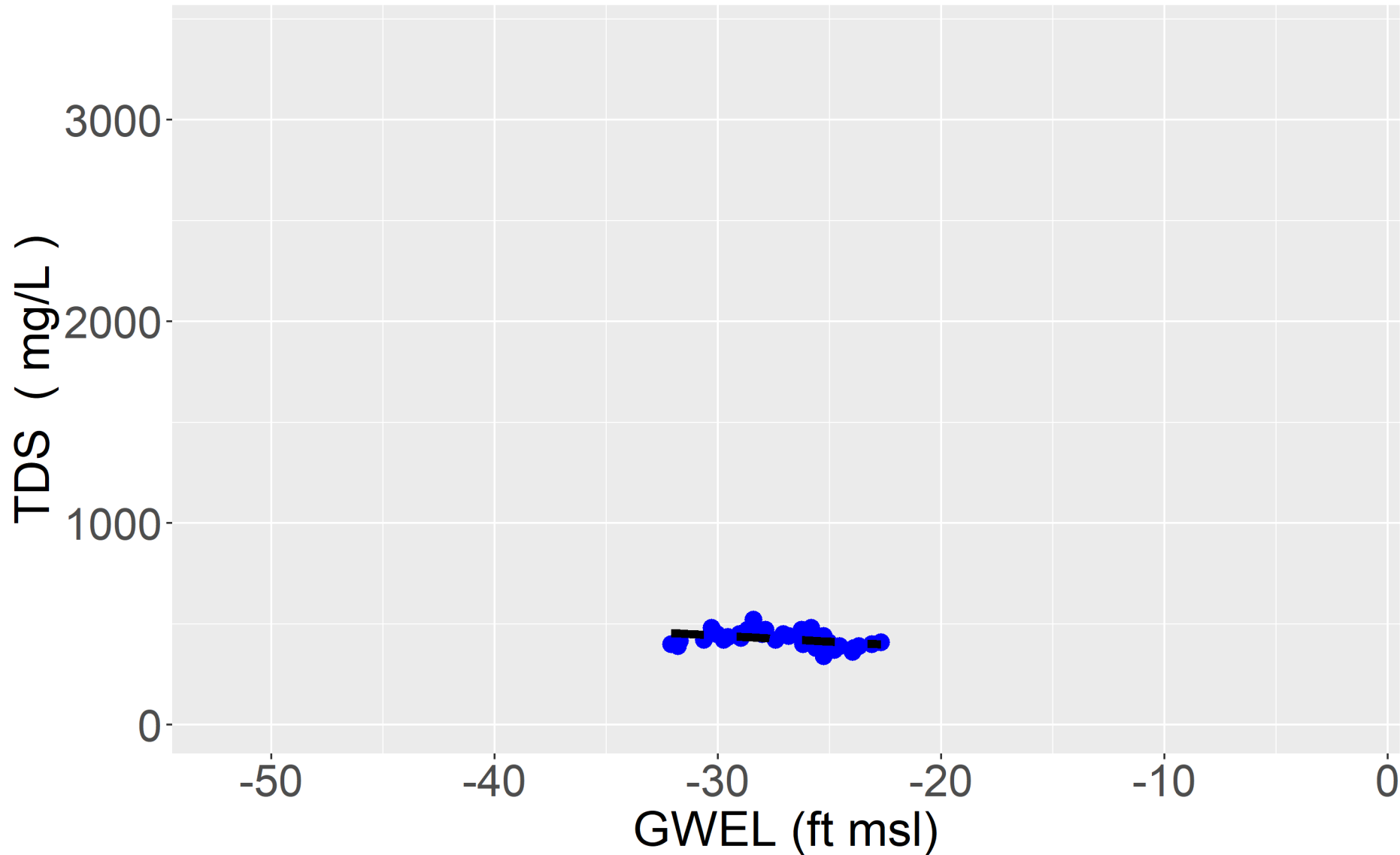
City of Galt_WWTP_MW-004R

Slope = 13.3 mg/L /ft (p <= 0.05)

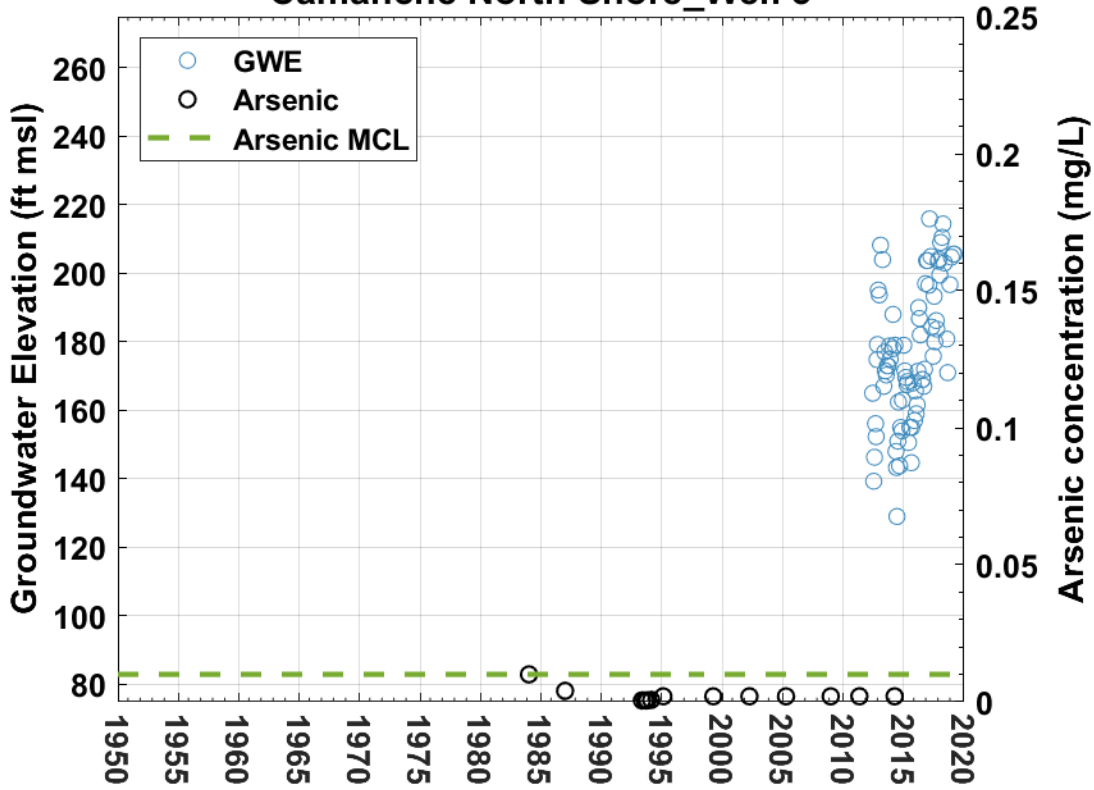


City of Galt_WWTP_MW-008

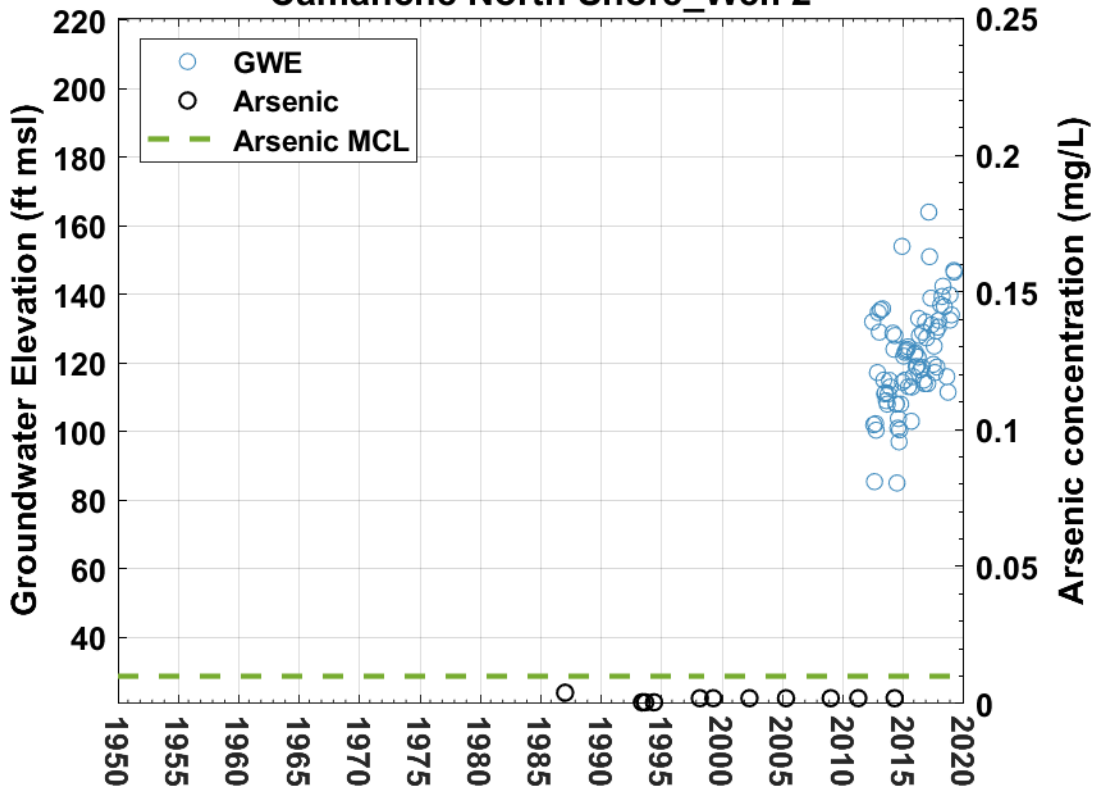
Slope = -5.99 mg/L /ft (p <= 0.05)

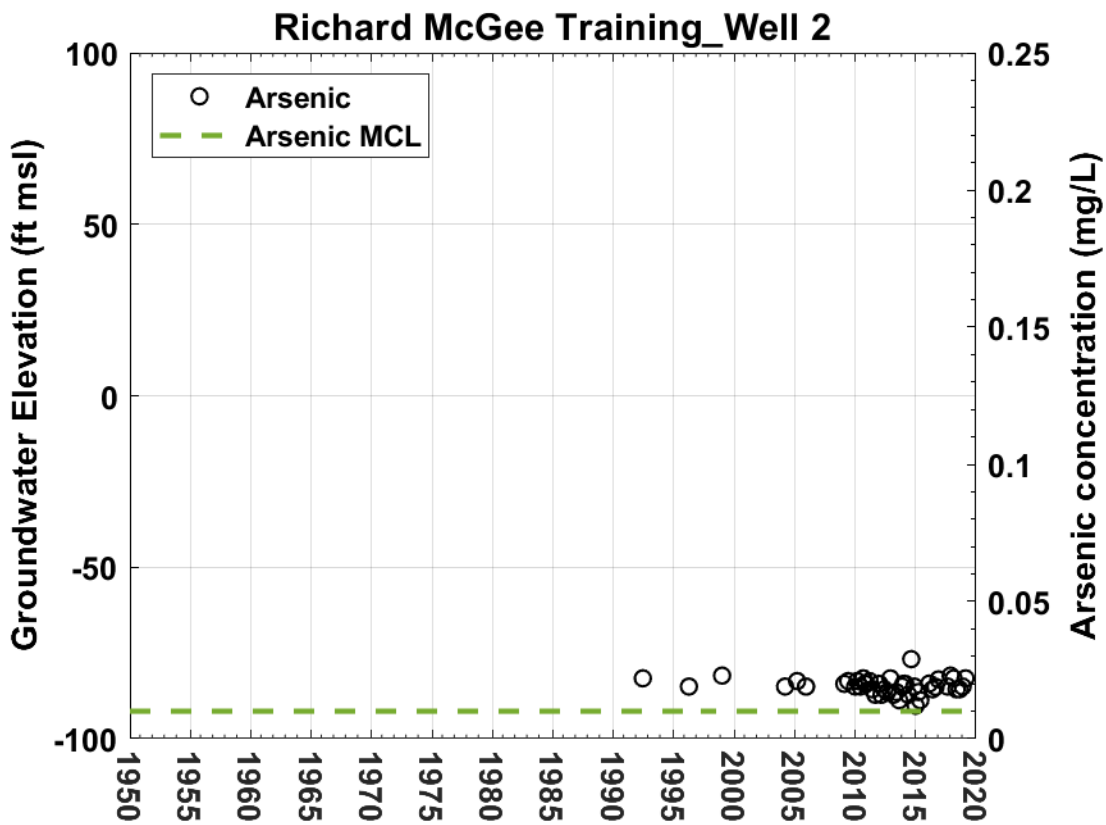
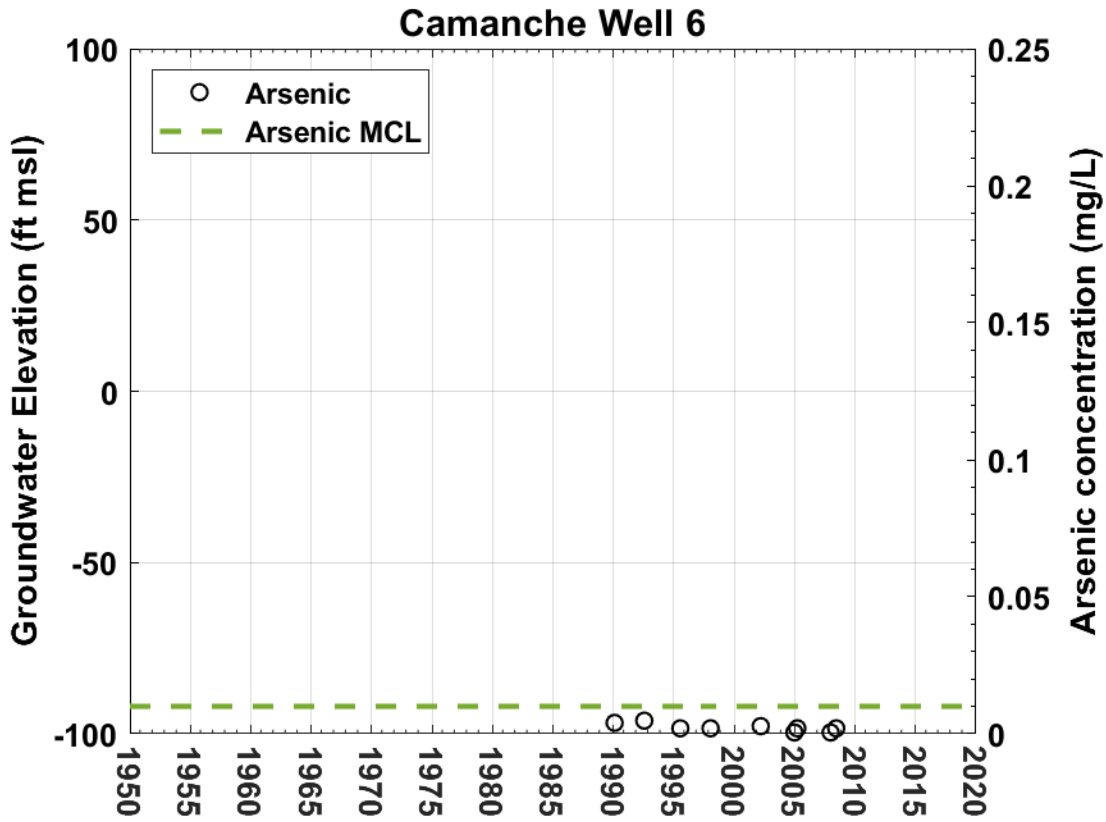


Camanche North Shore_Well 3

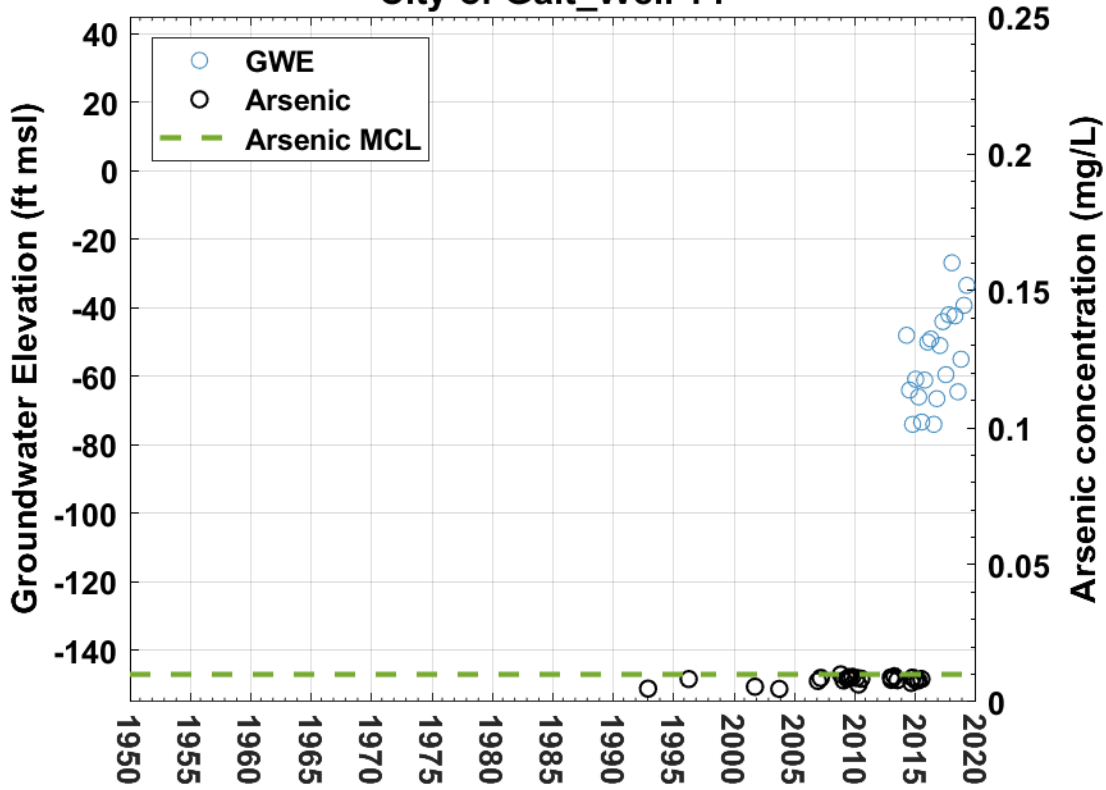


Camanche North Shore_Well 2

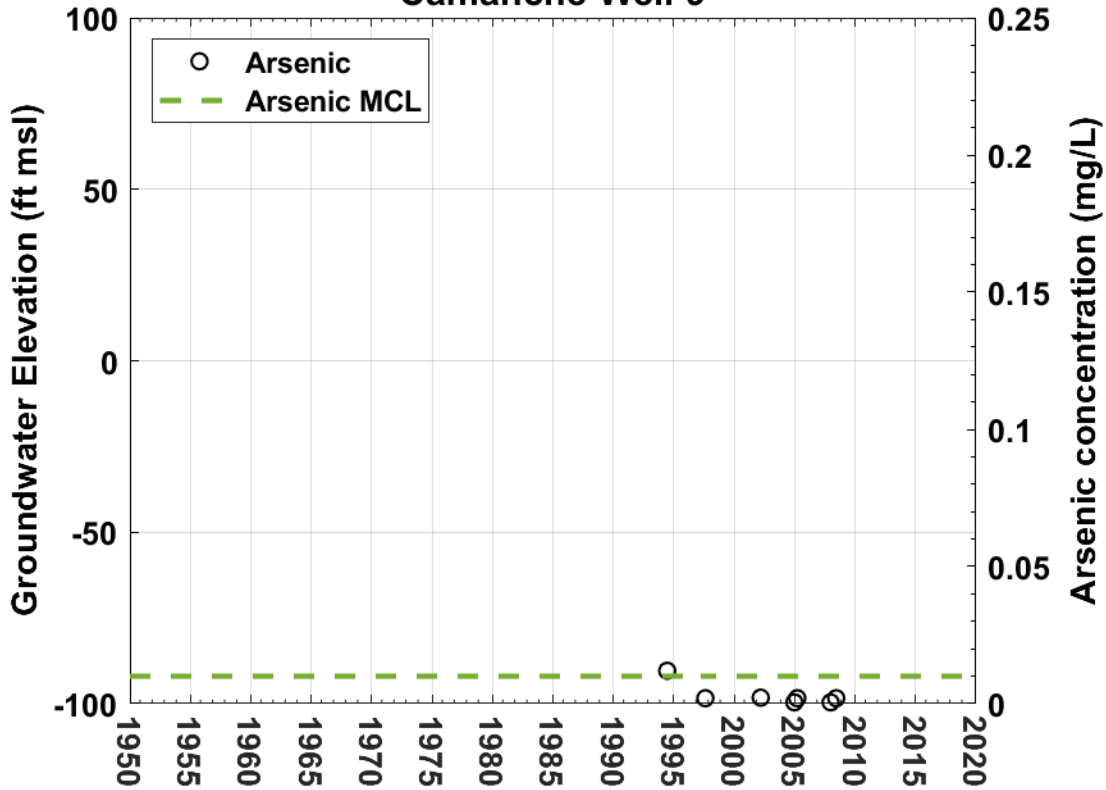




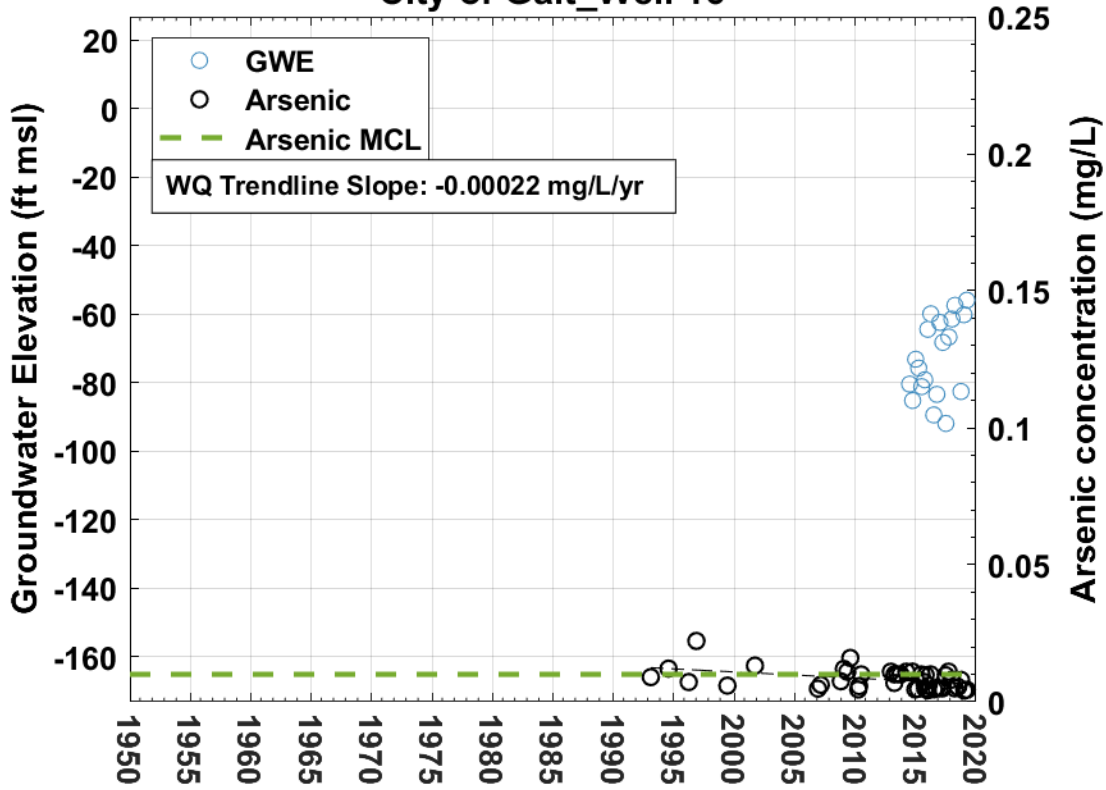
City of Galt_Well 14



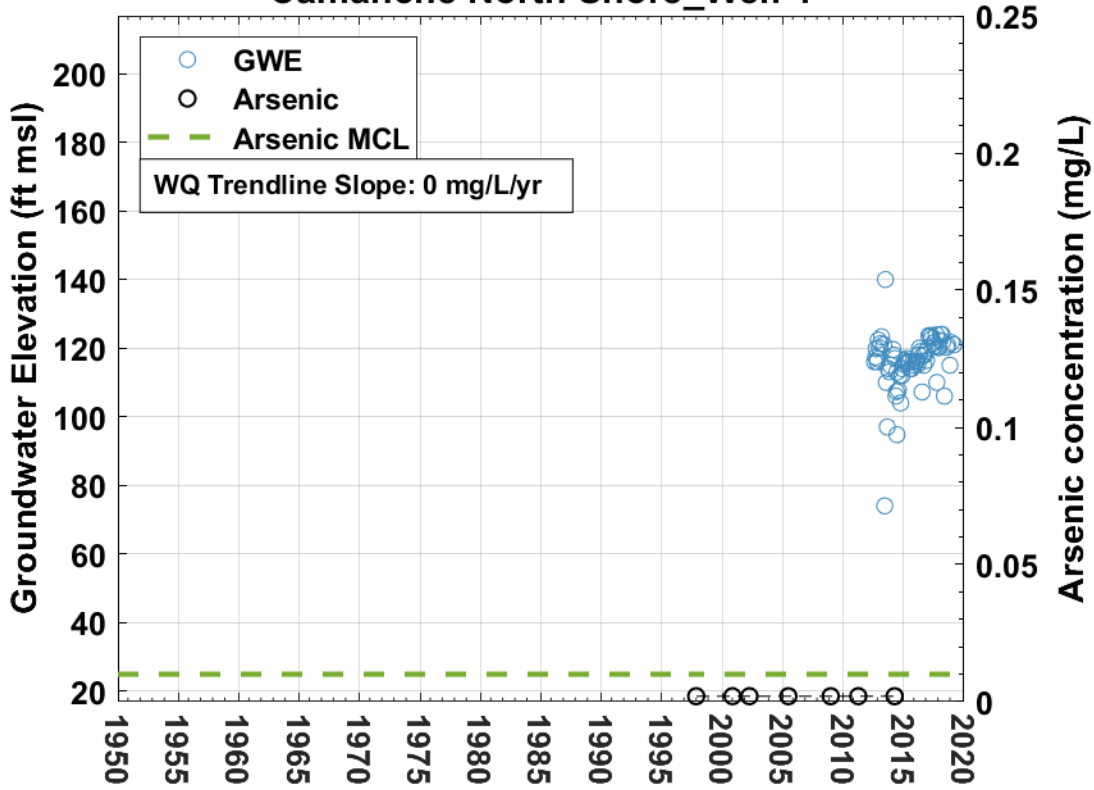
Camanche Well 9

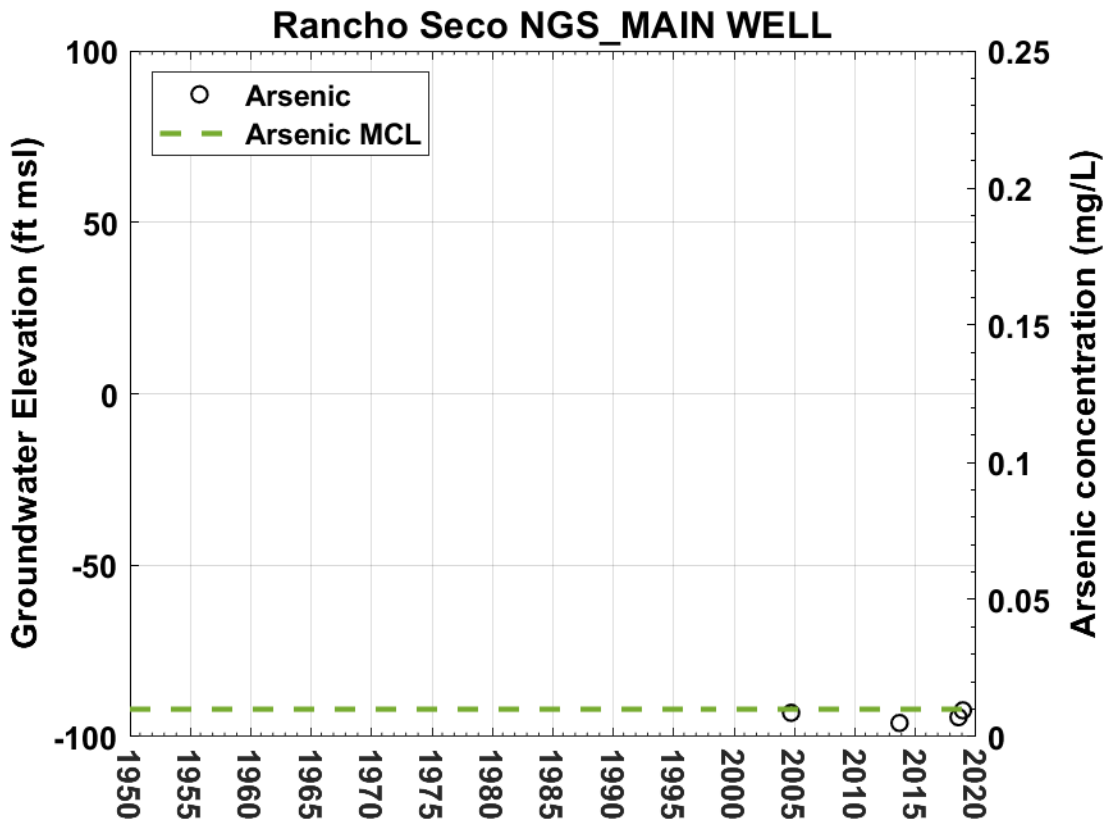
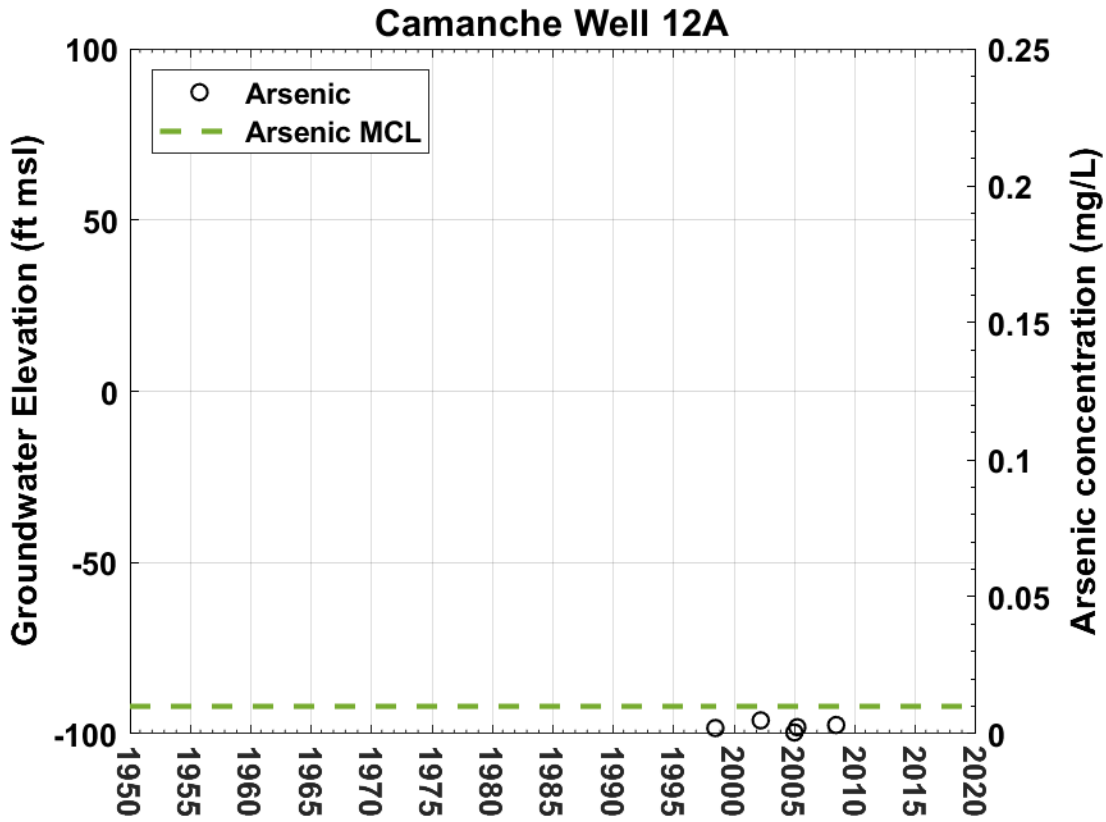


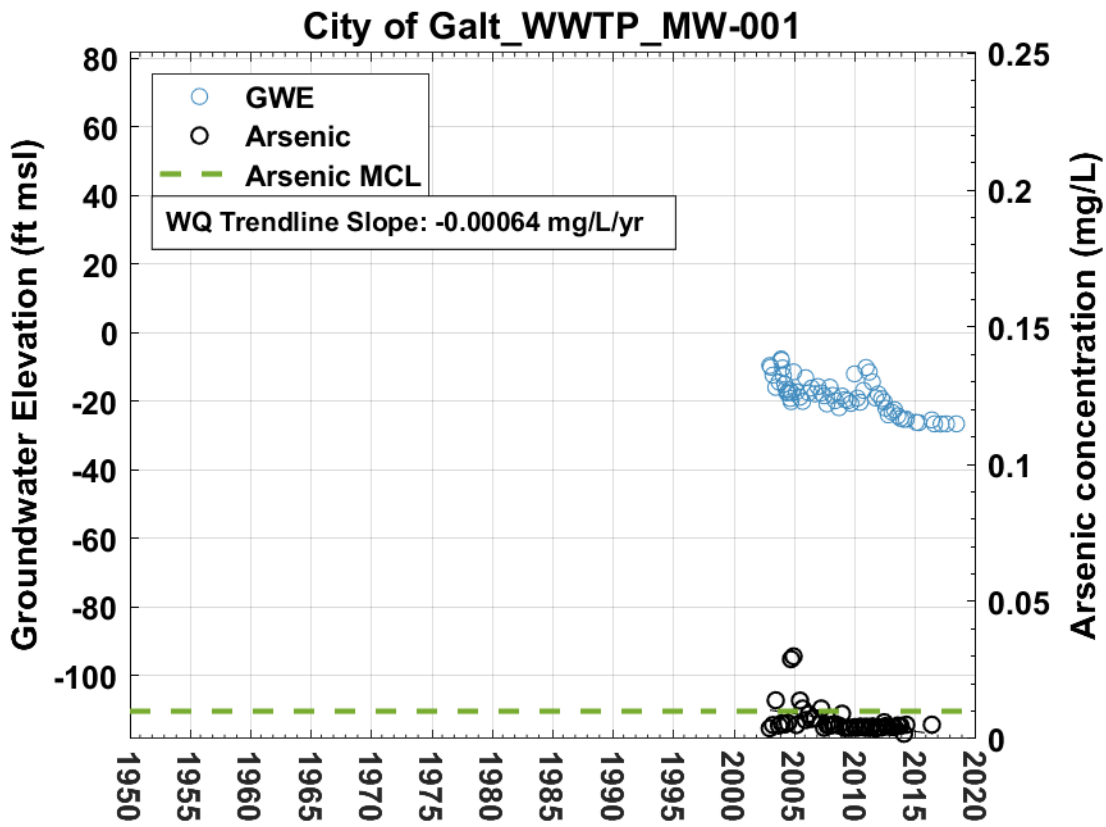
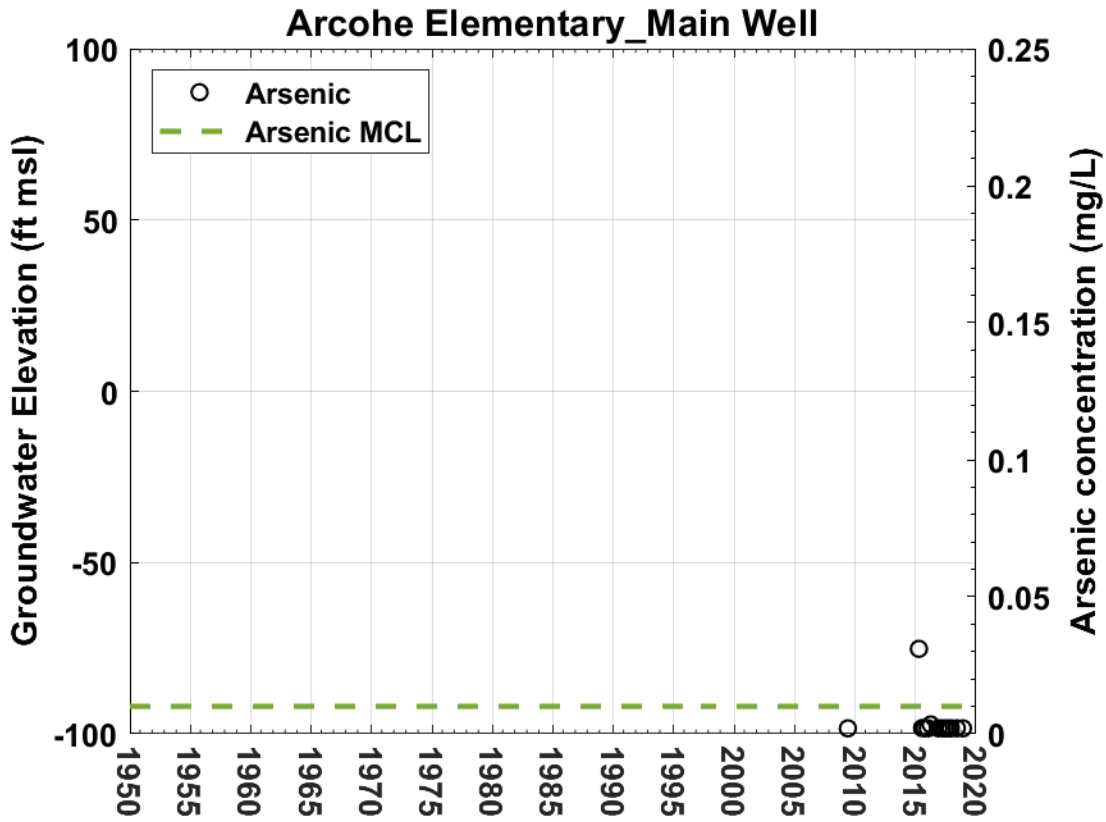
City of Galt_Well 16



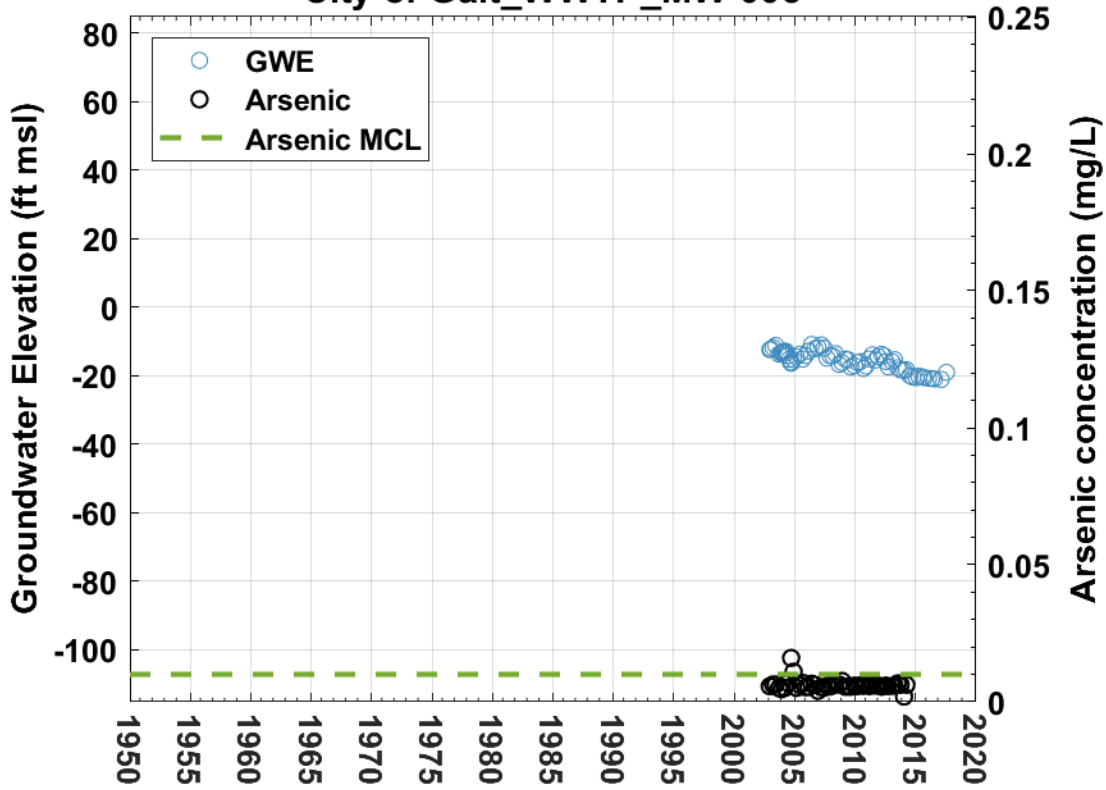
Camanche North Shore_Well 4



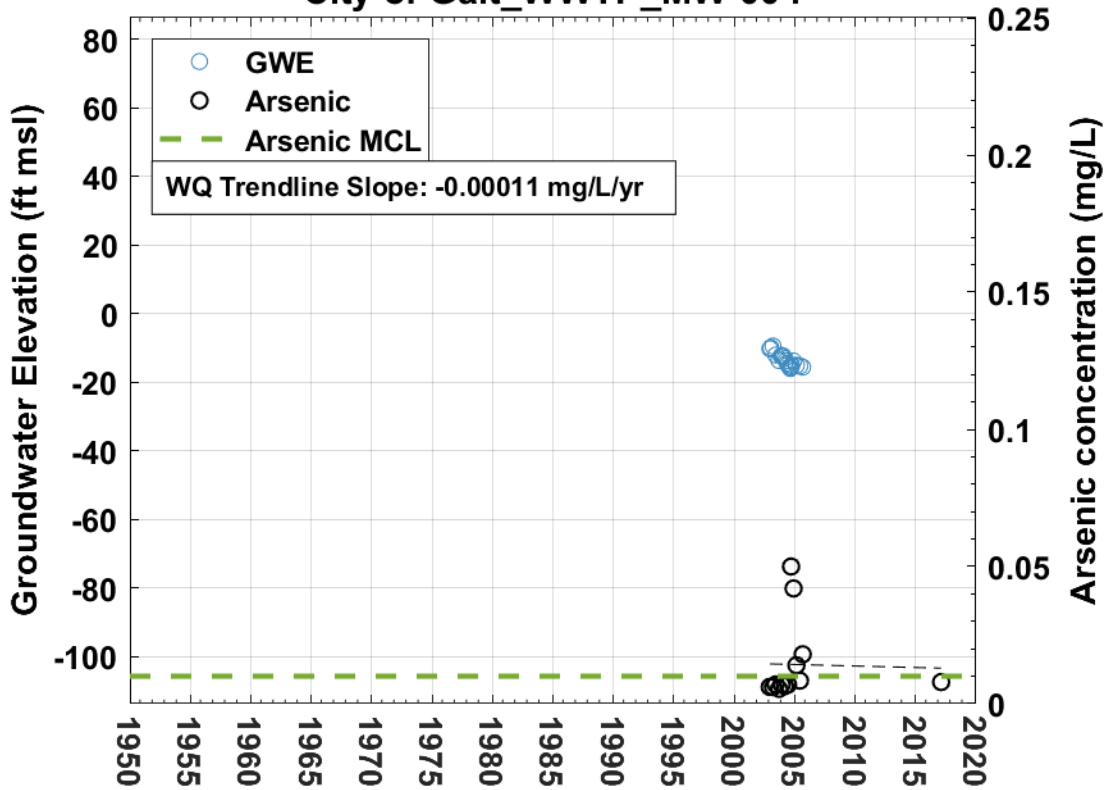


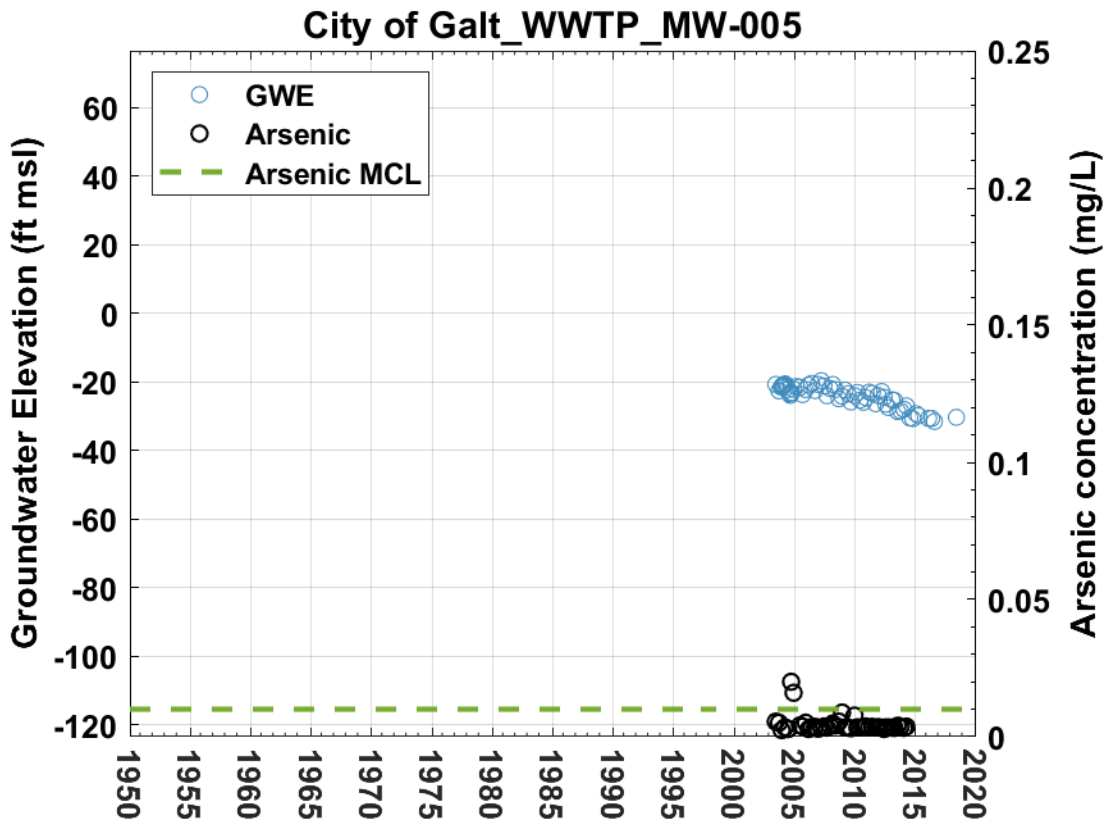
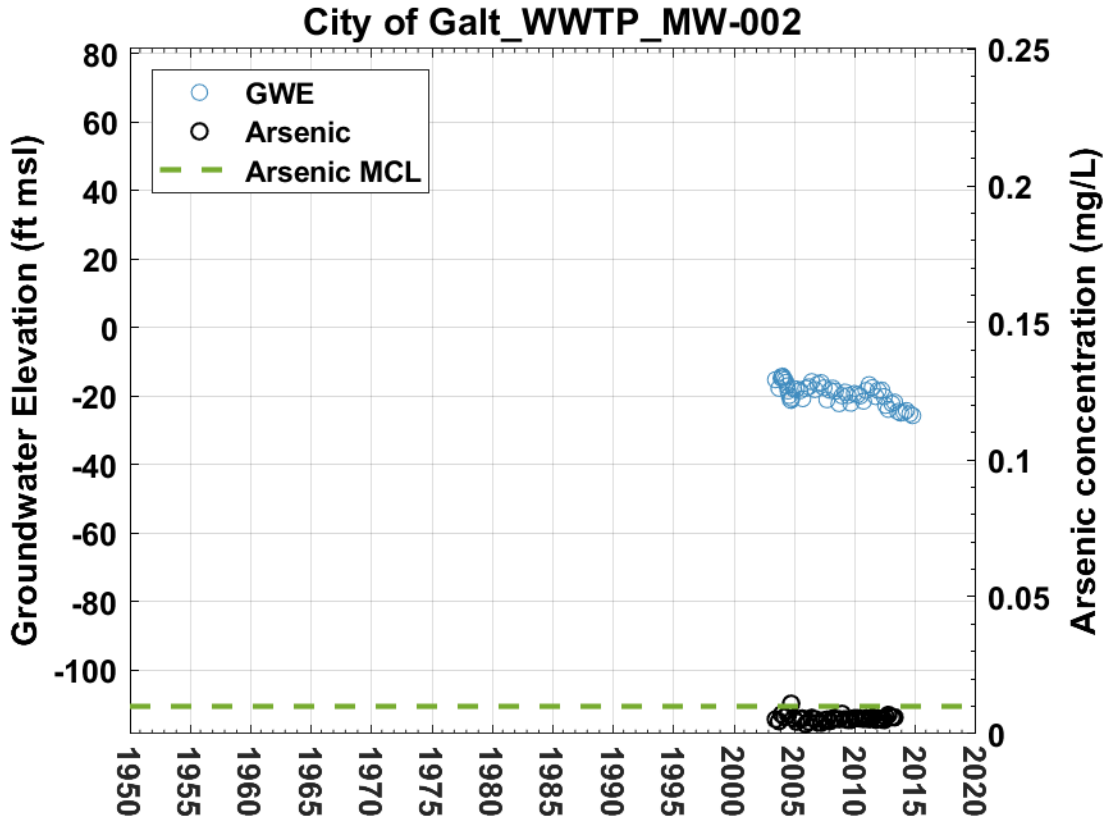


City of Galt_WWTP_MW-003

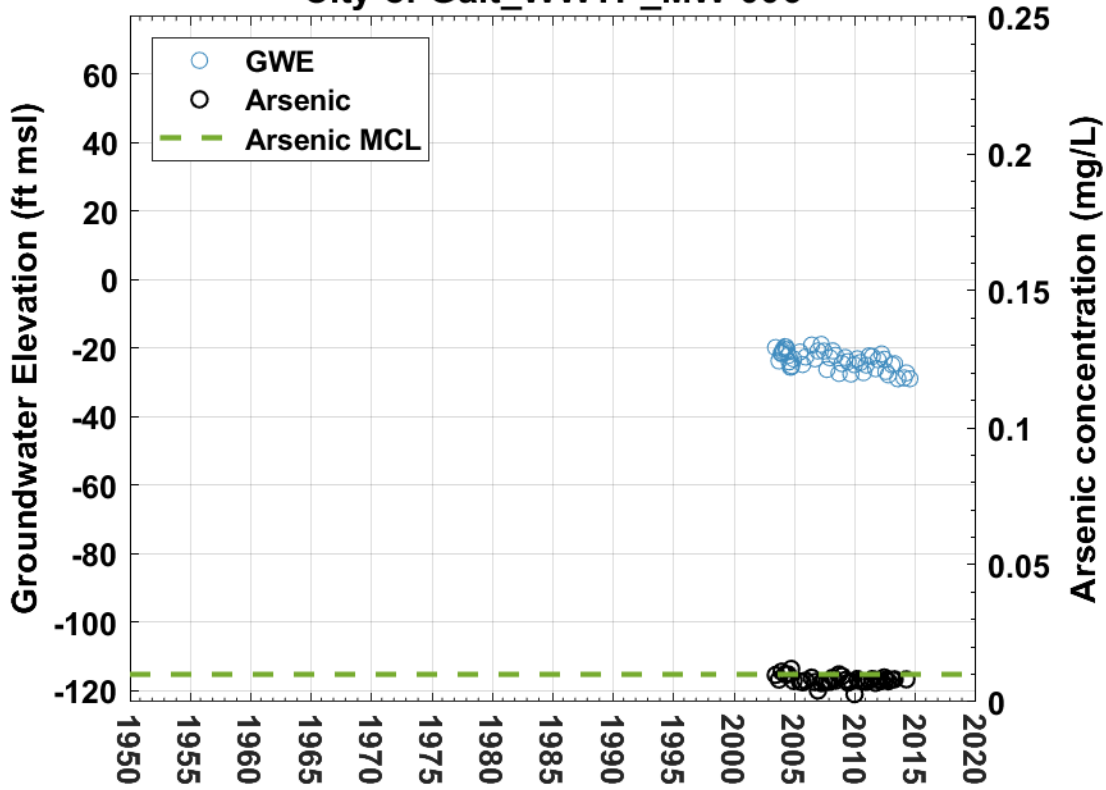


City of Galt_WWTP_MW-004

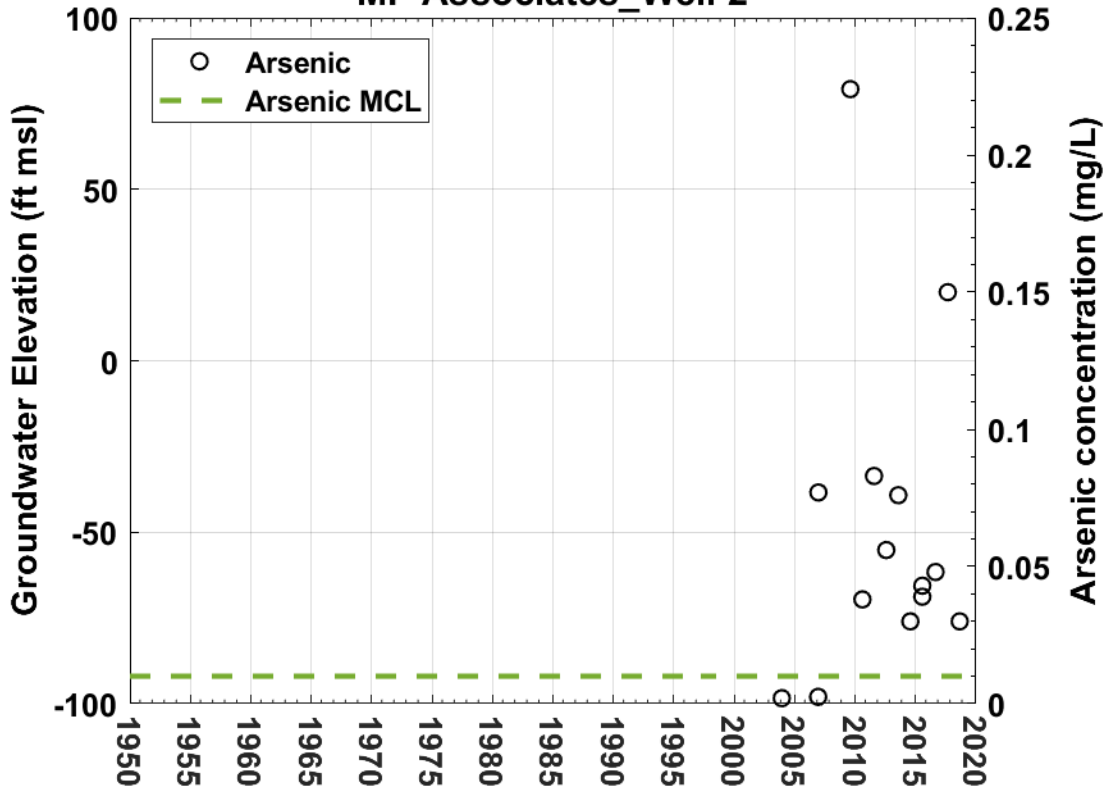


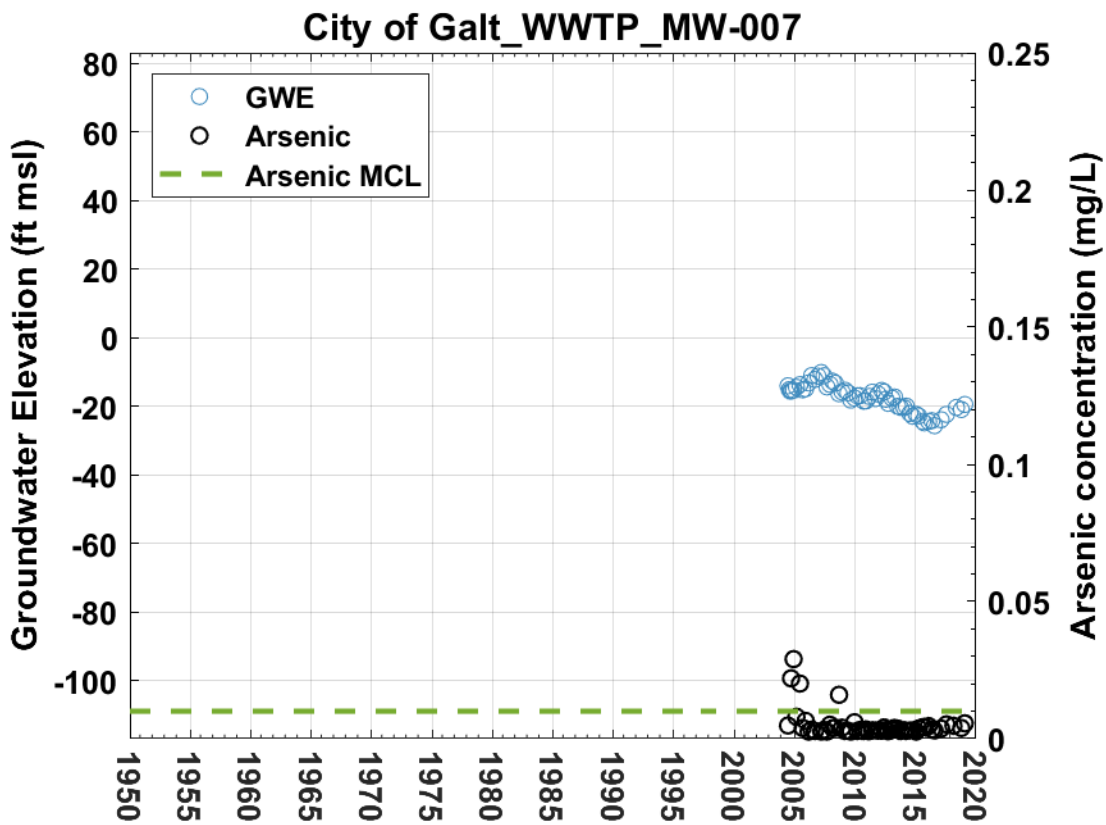
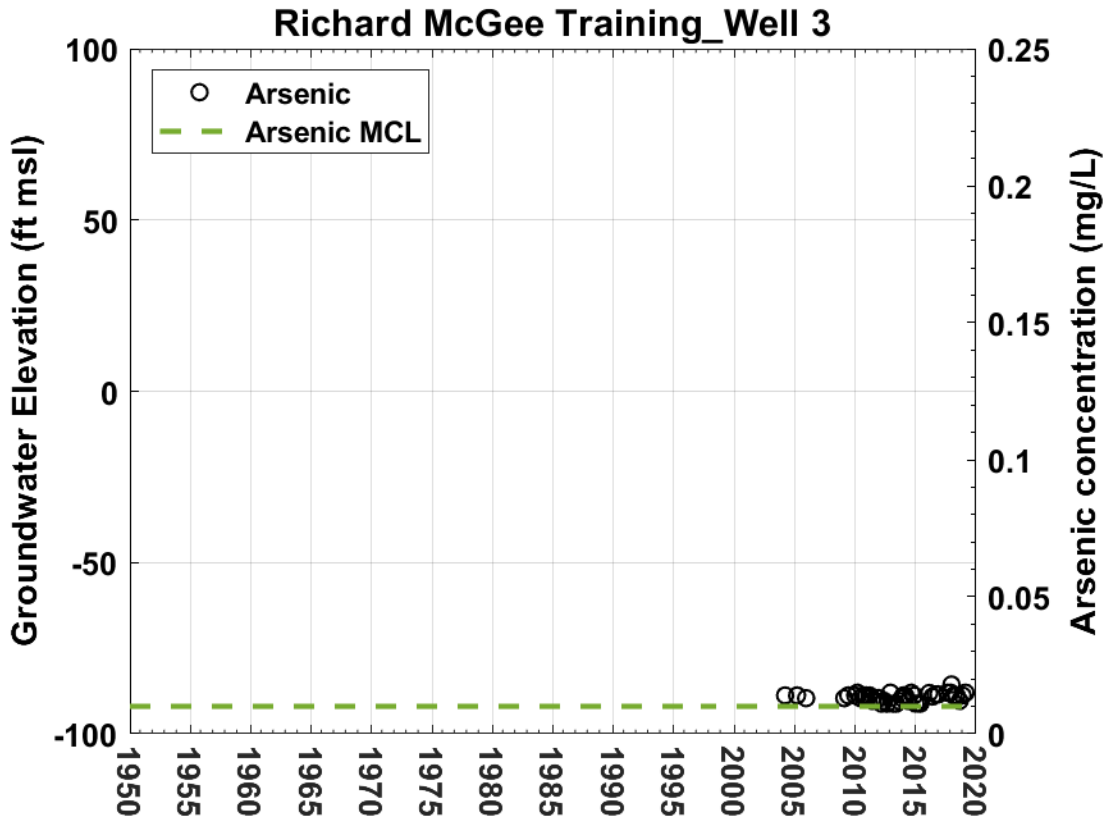


City of Galt_WWTP_MW-006

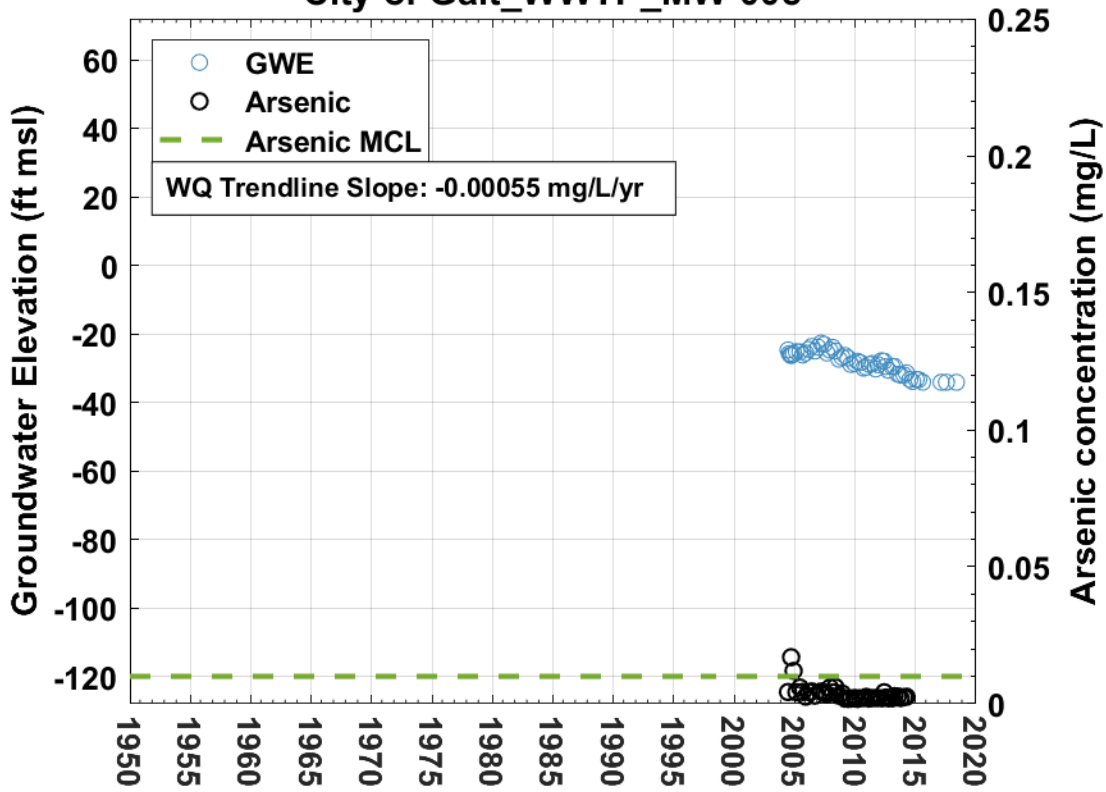


MP Associates_Well 2

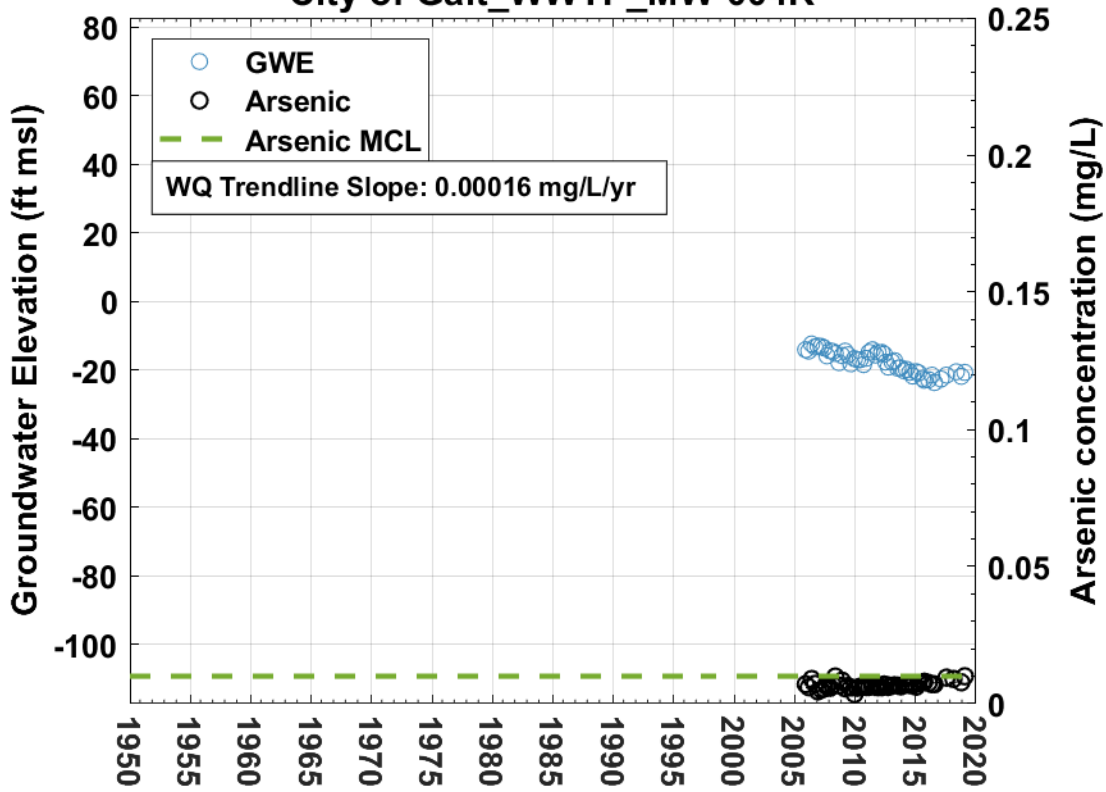


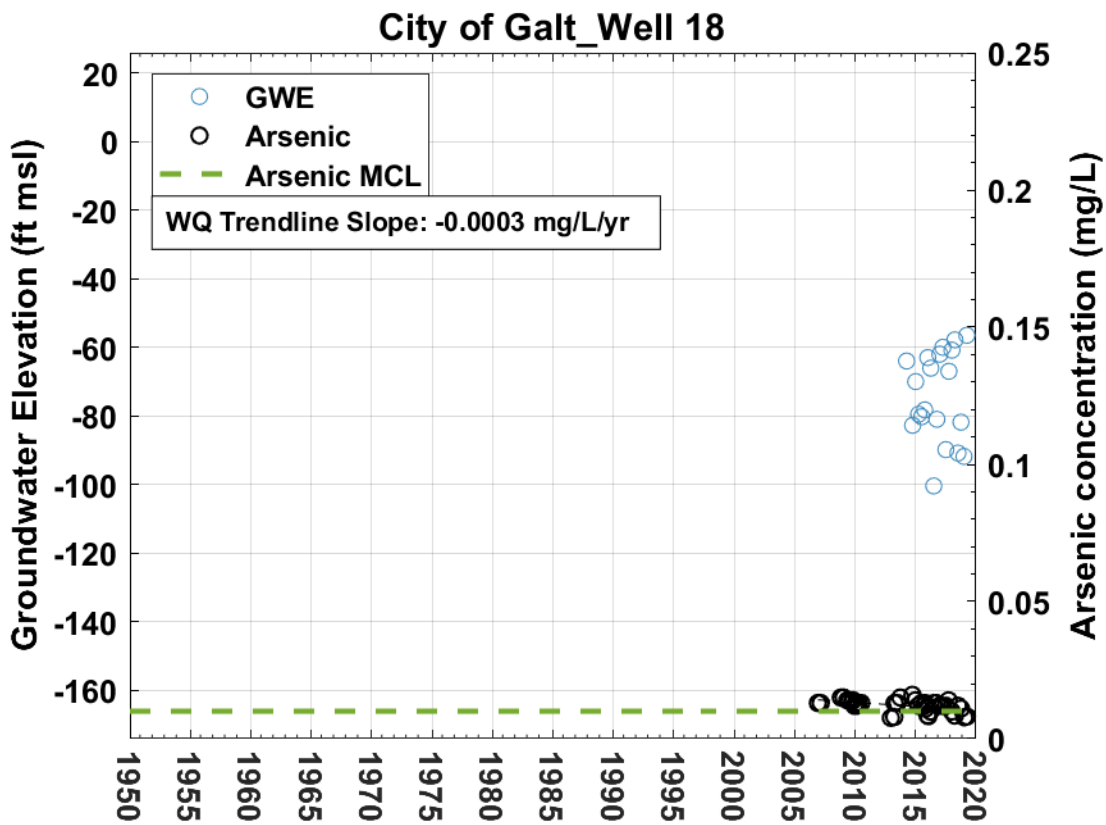
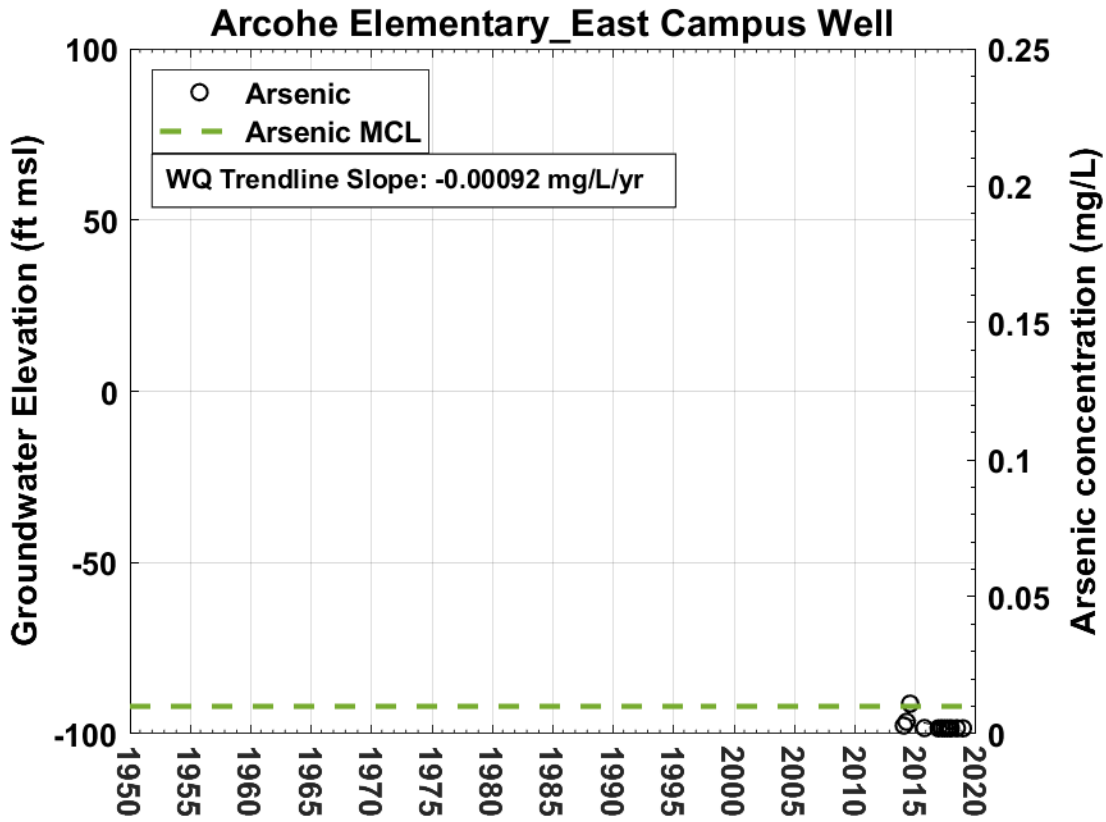


City of Galt_WWTP_MW-008

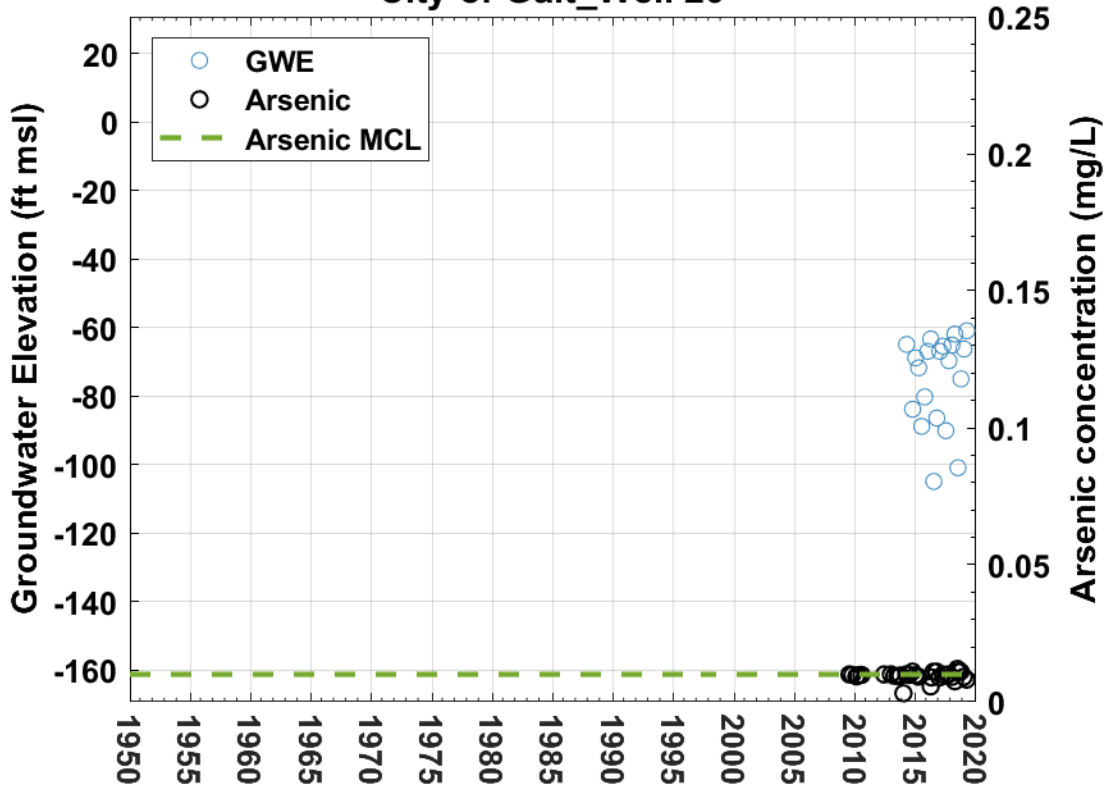


City of Galt_WWTP_MW-004R

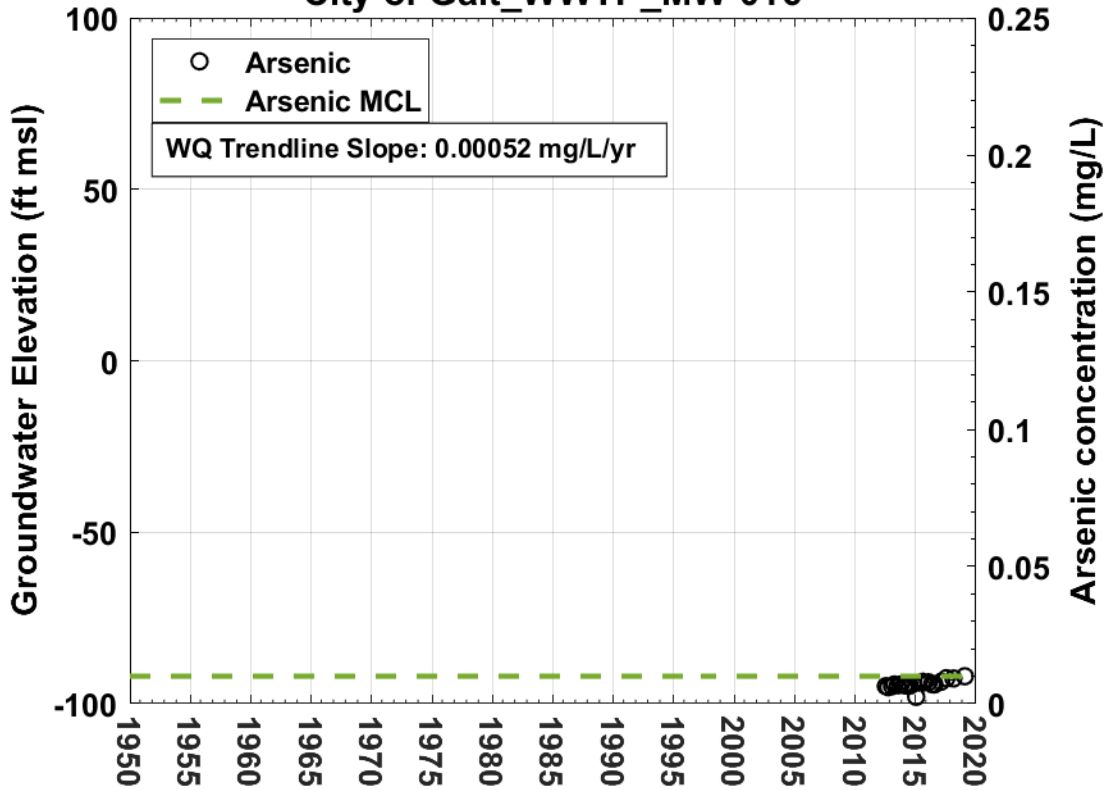




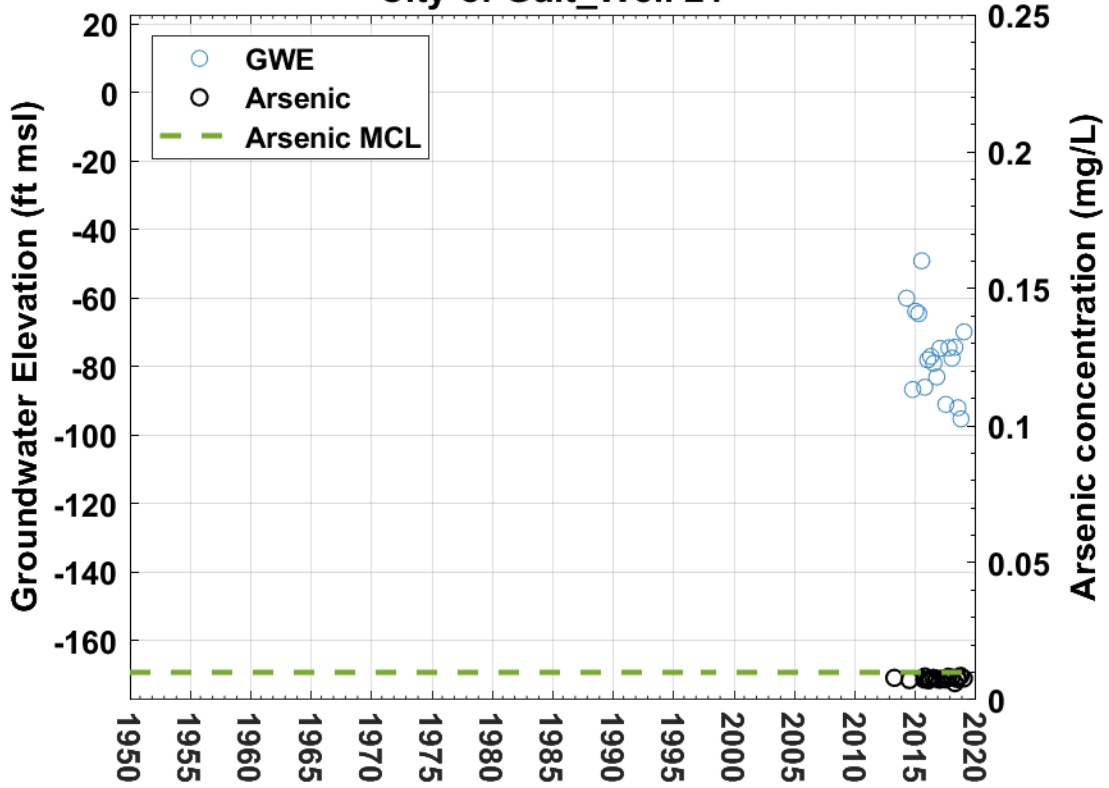
City of Galt_Well 20



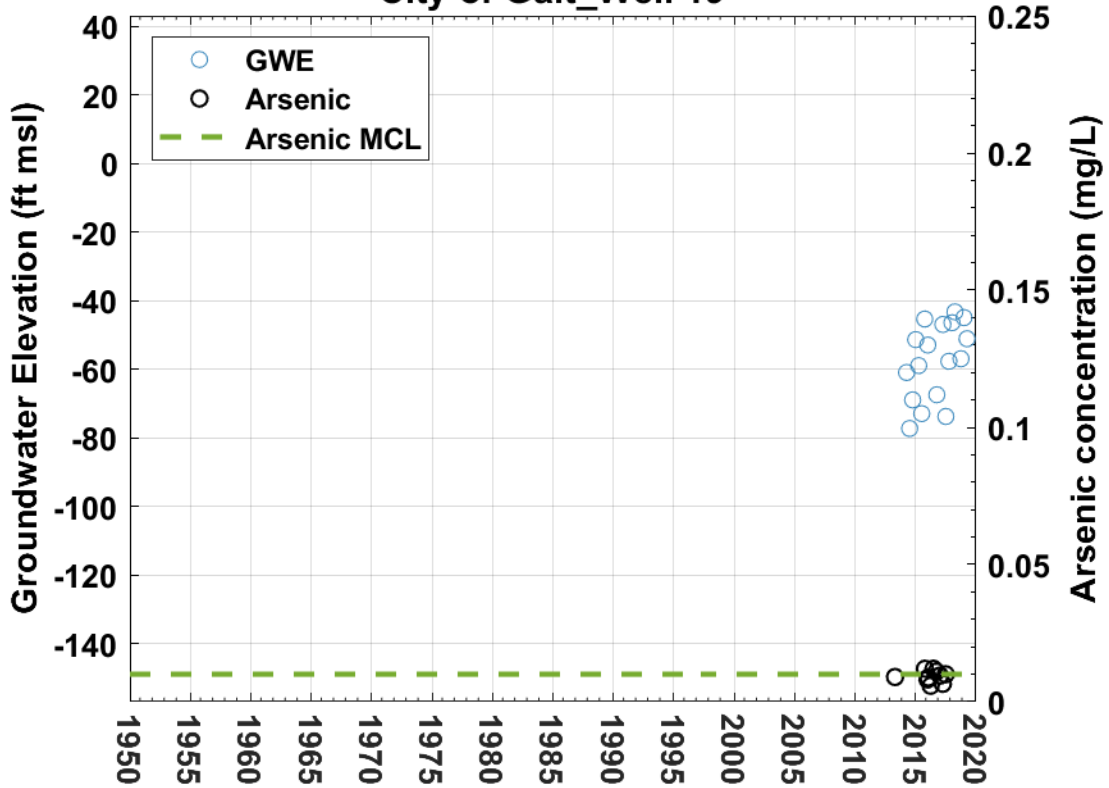
City of Galt_WWTP_MW-016



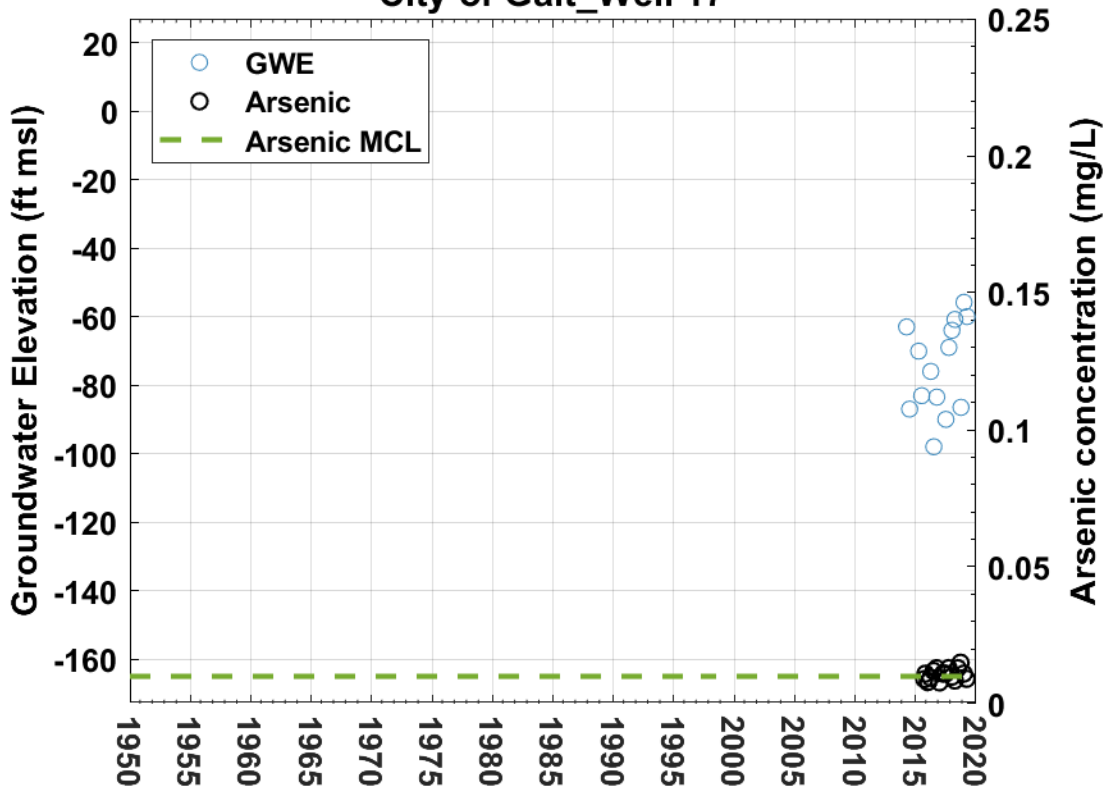
City of Galt_Well 21



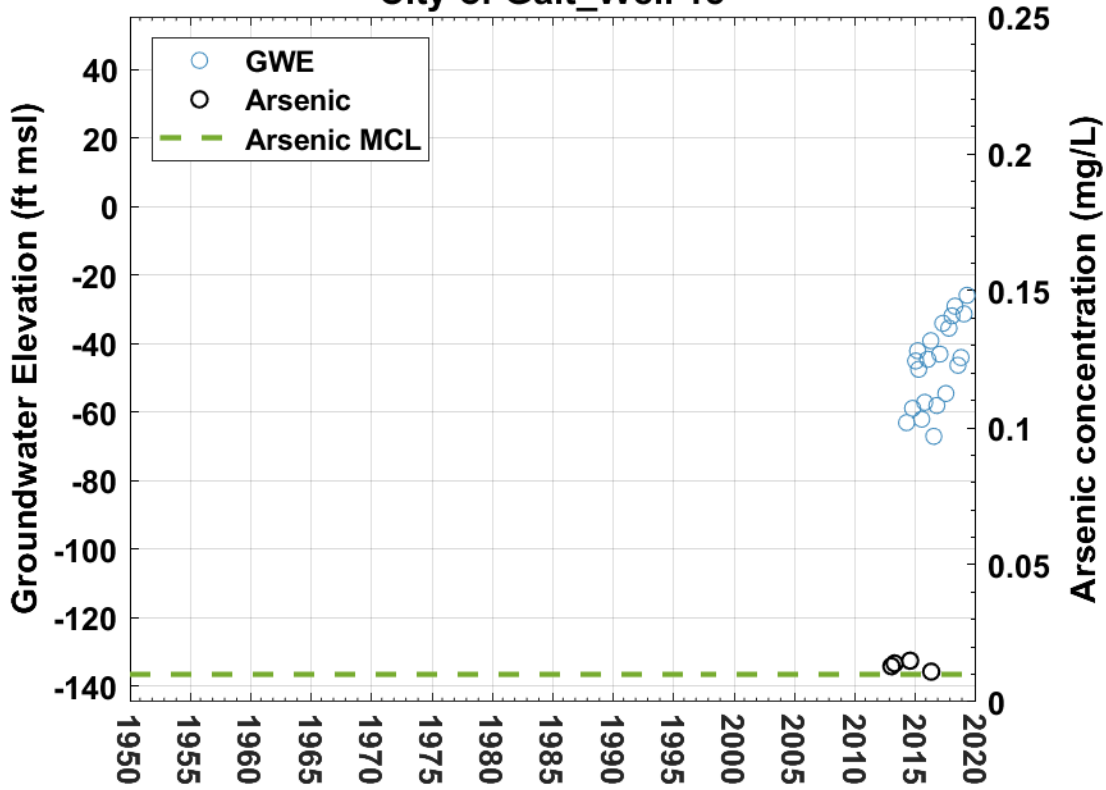
City of Galt_Well 19



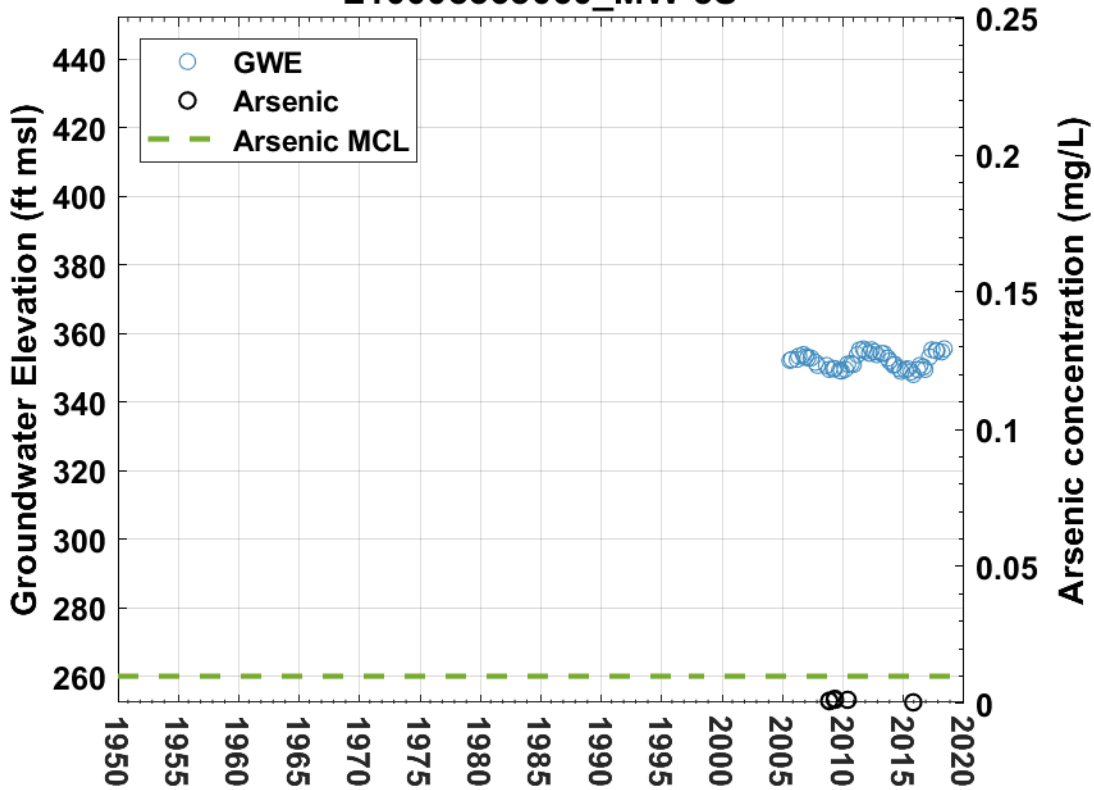
City of Galt_Well 17

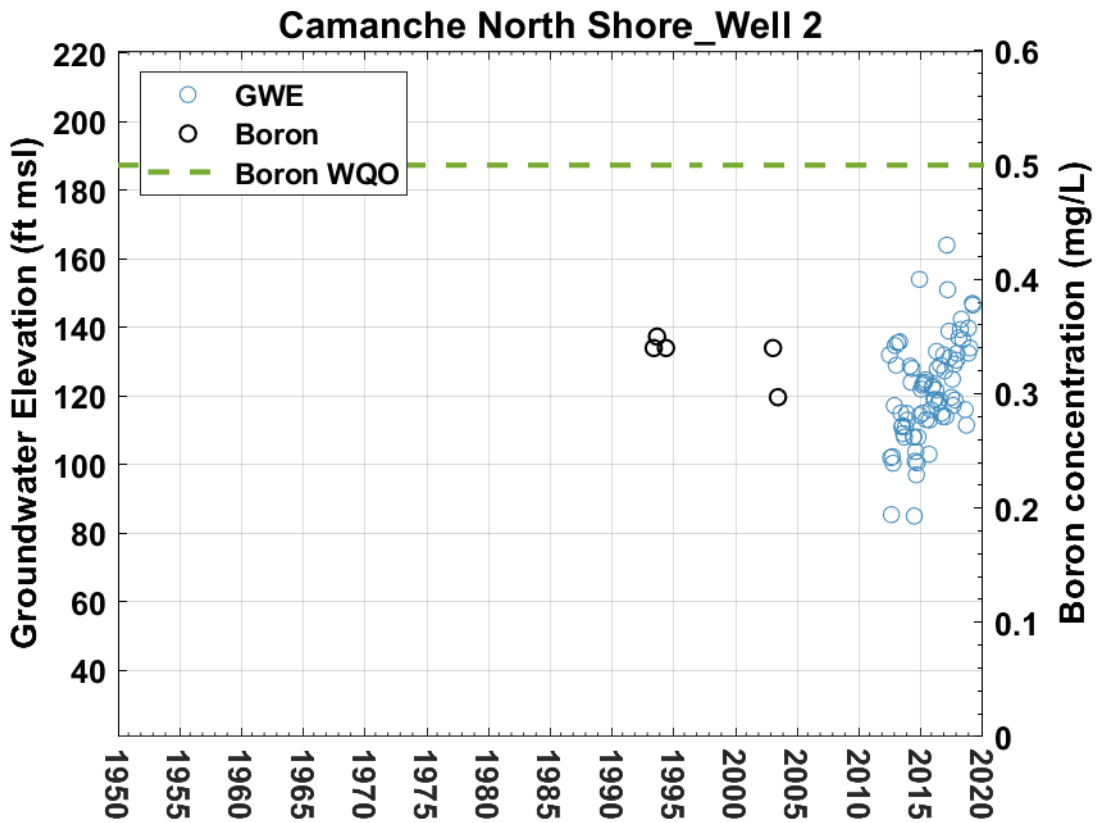
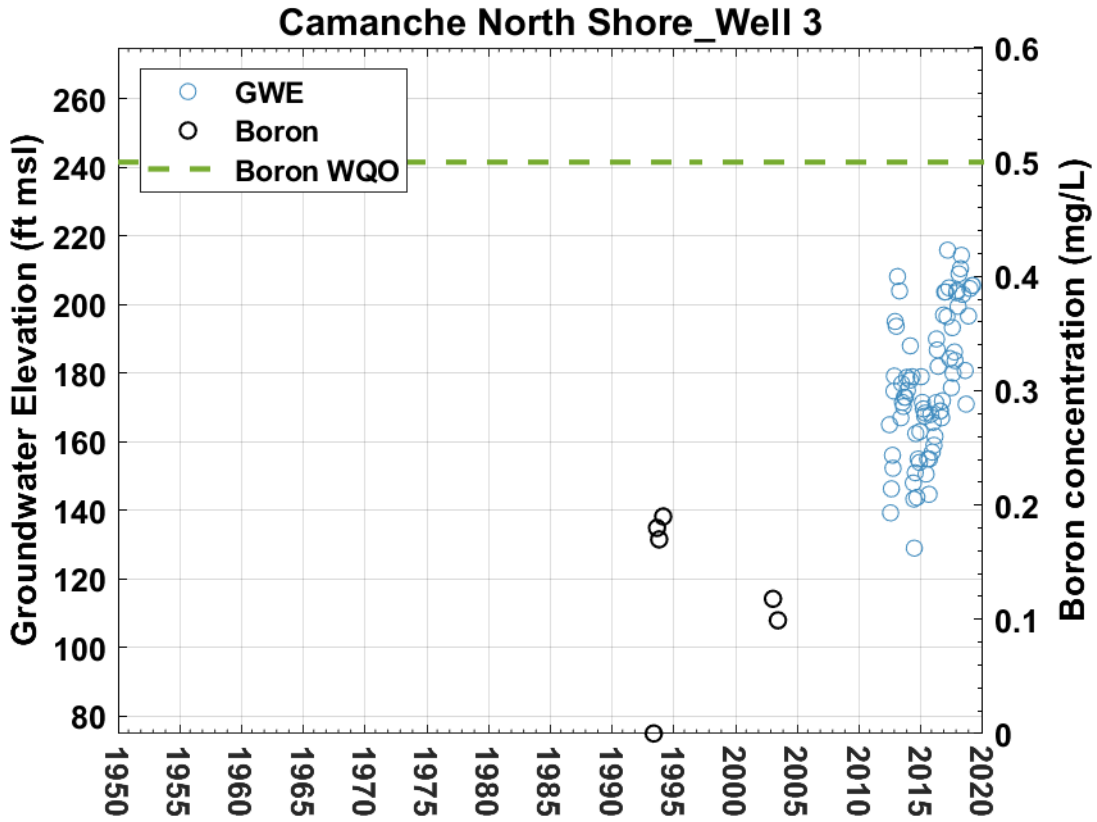


City of Galt_Well 15

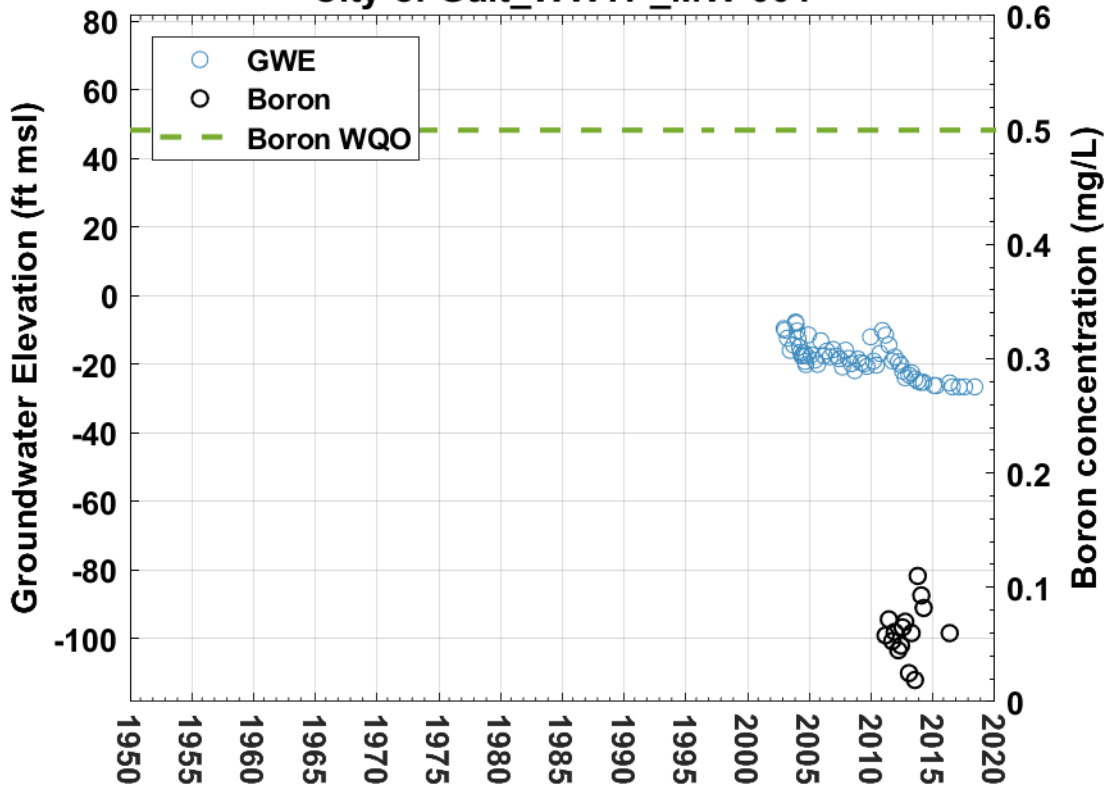


L10008365060_MW-5S

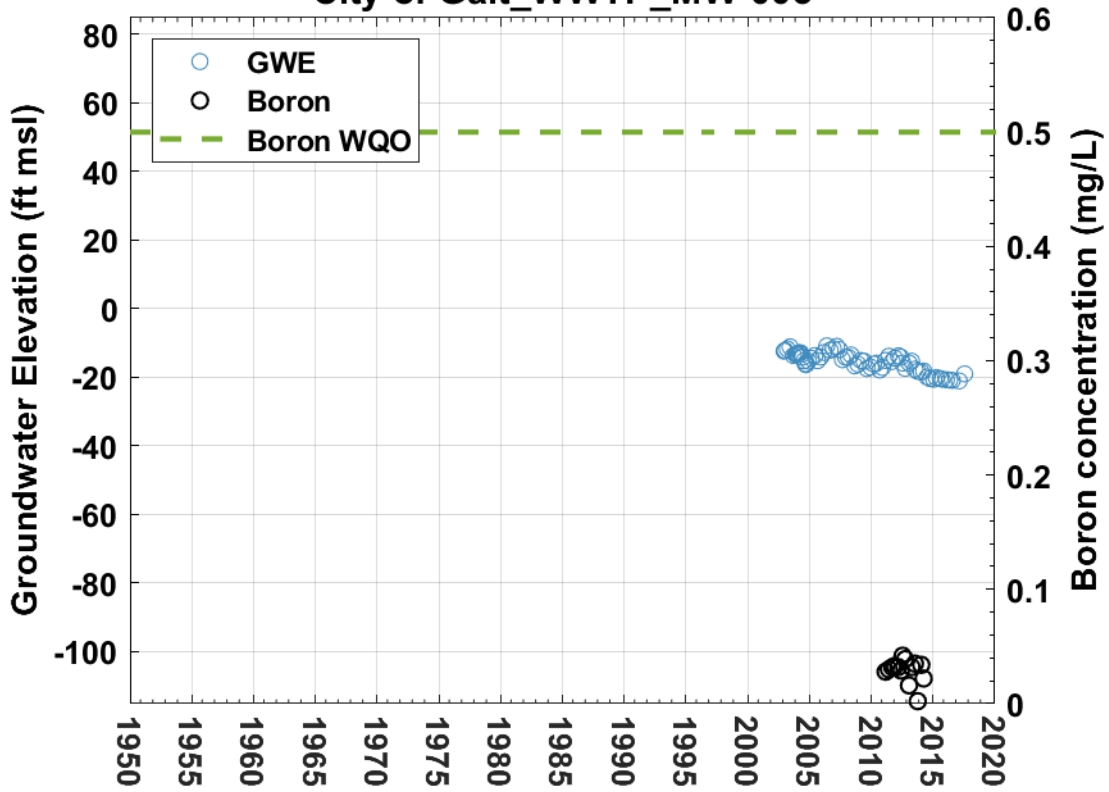


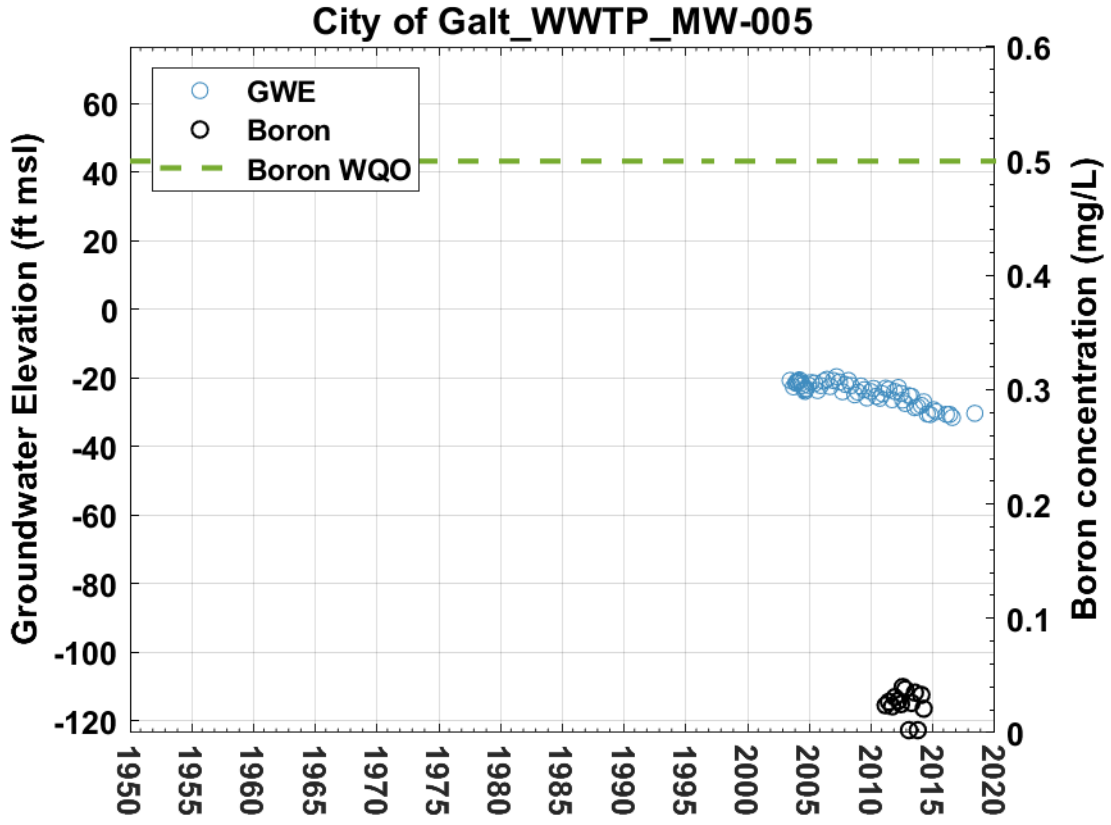
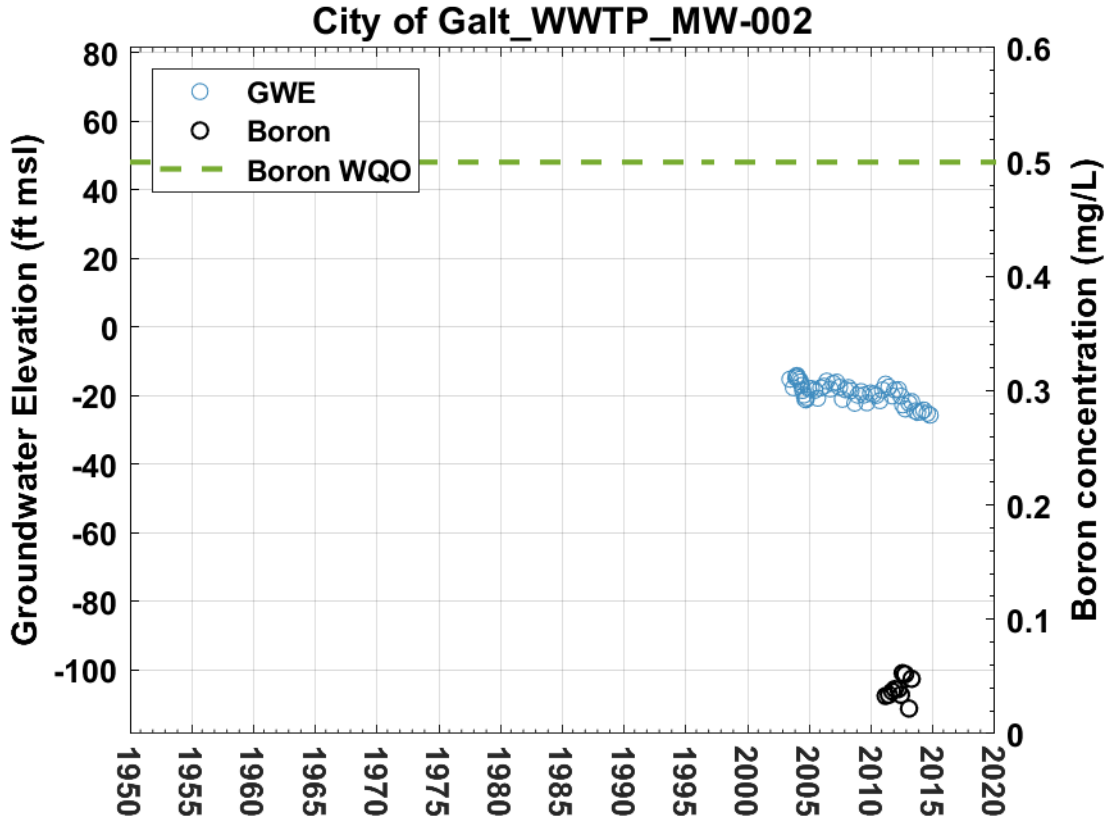


City of Galt_WWTP_MW-001

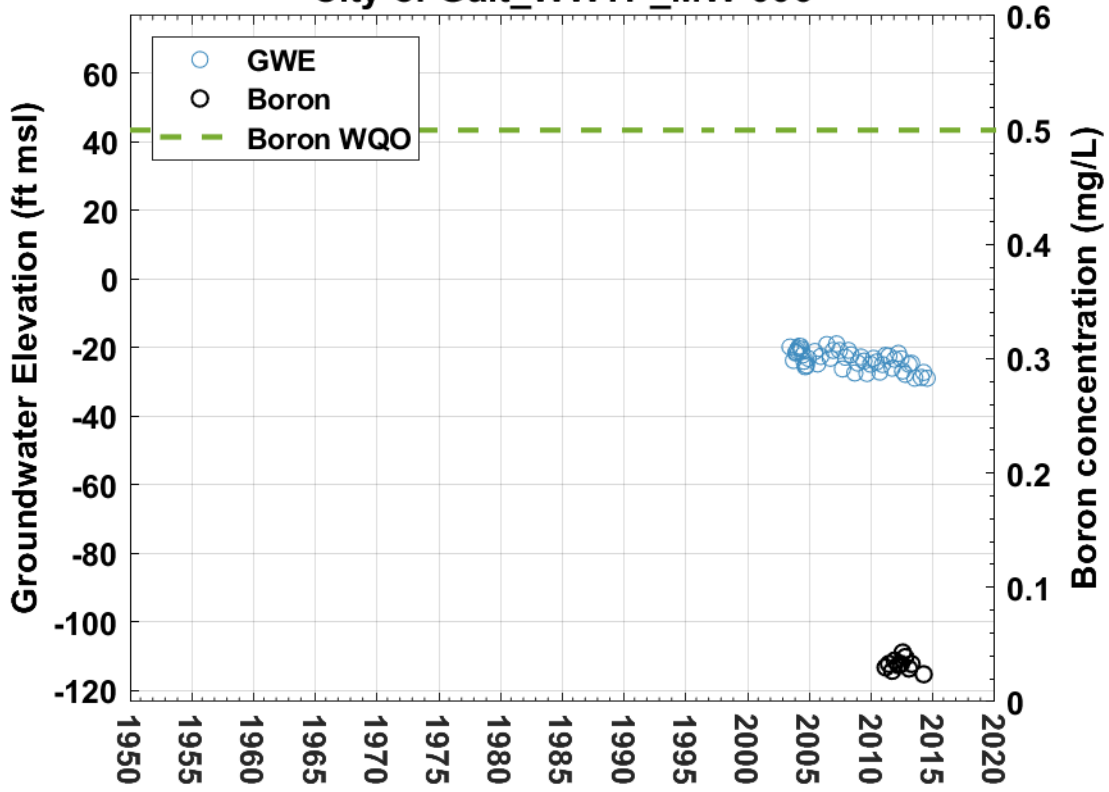


City of Galt_WWTP_MW-003

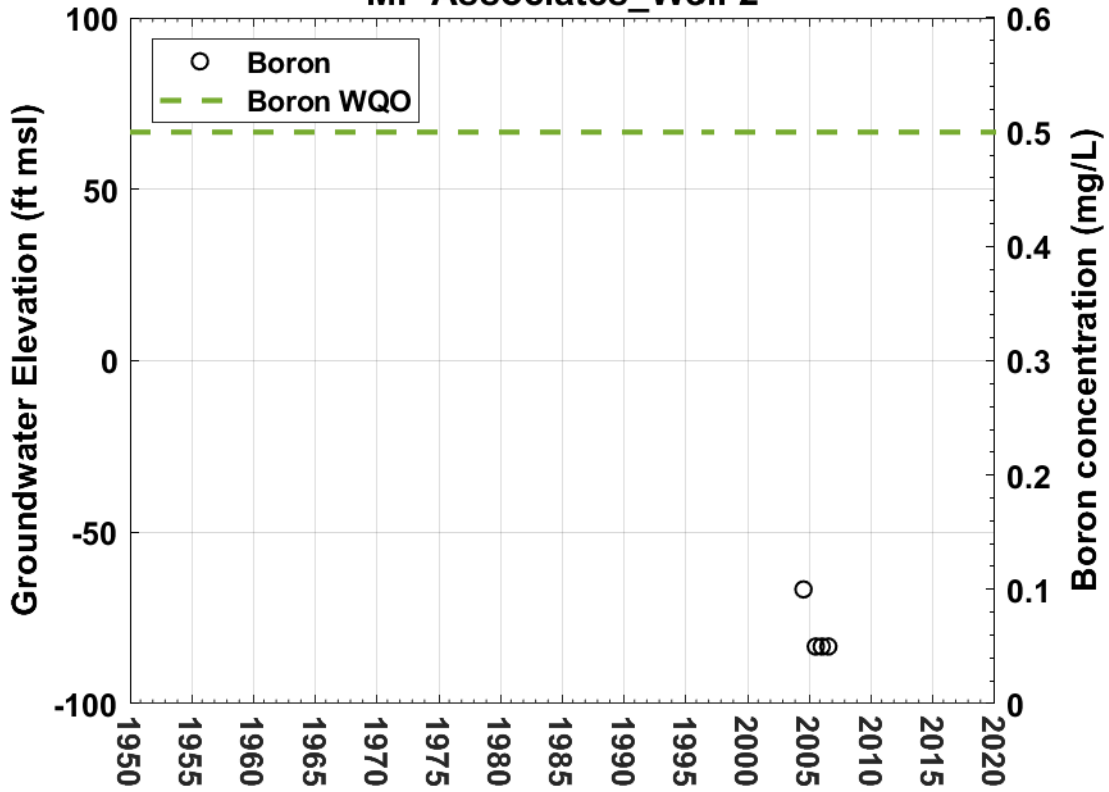




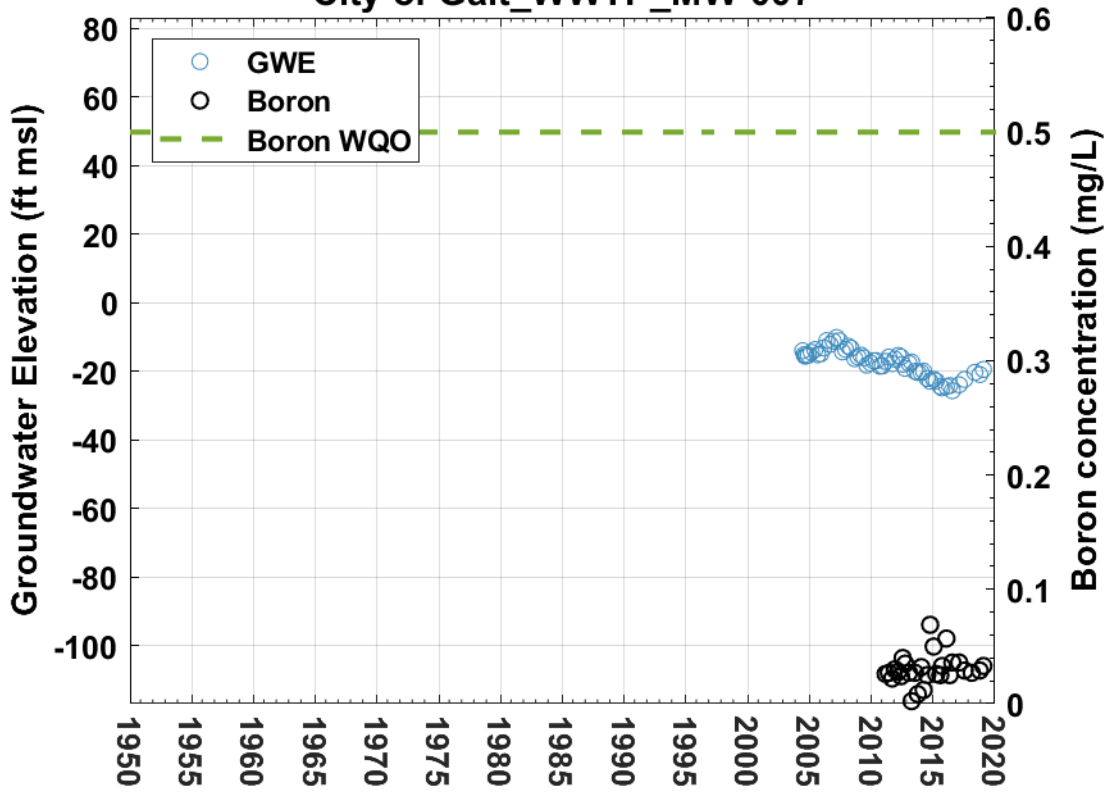
City of Galt_WWTP_MW-006



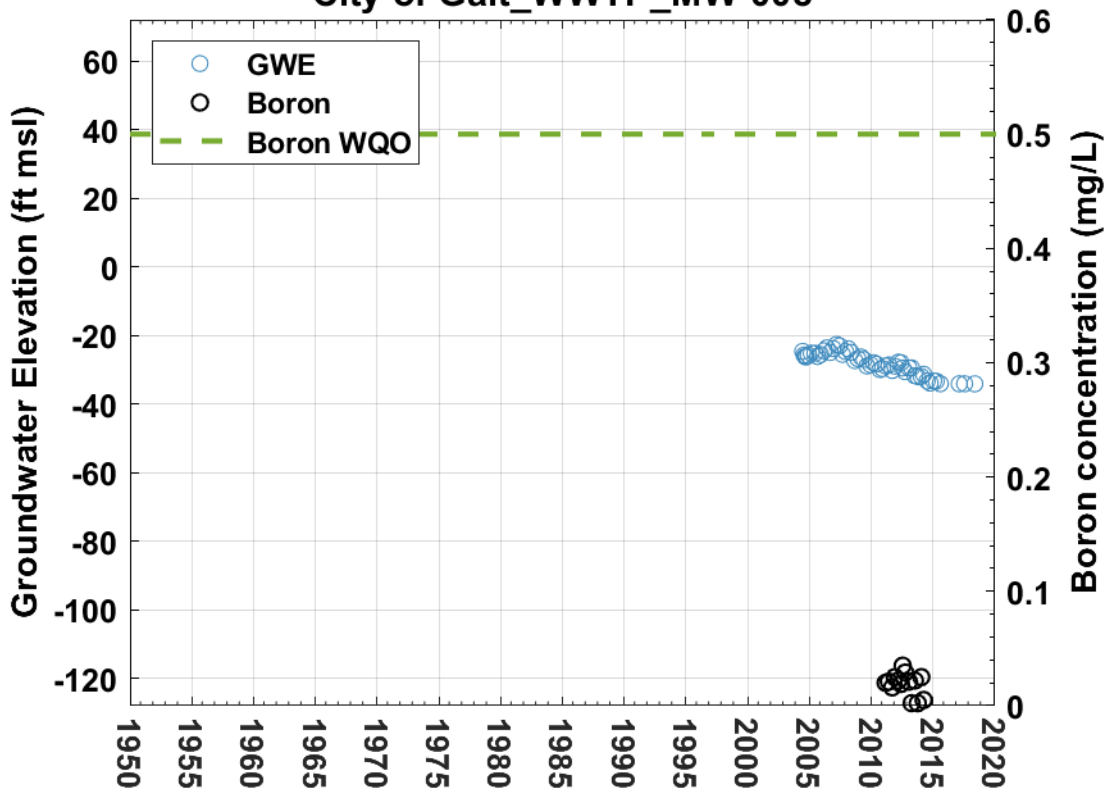
MP Associates_Well 2

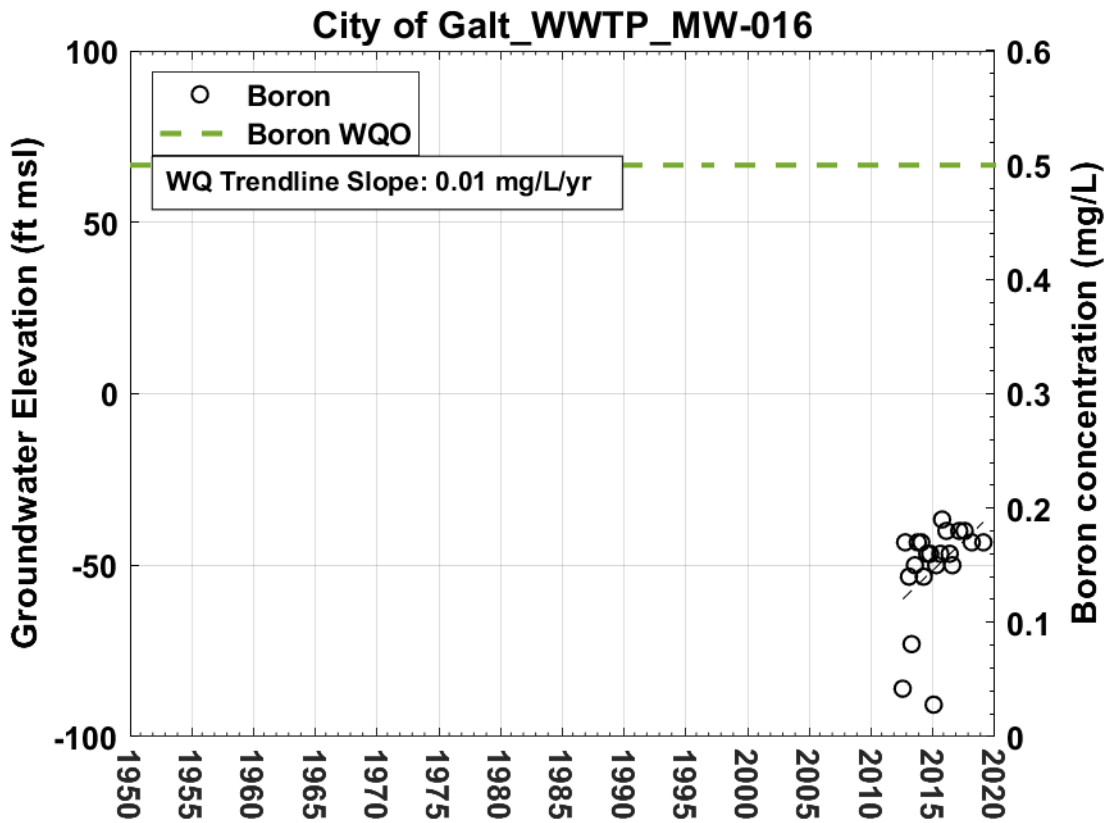
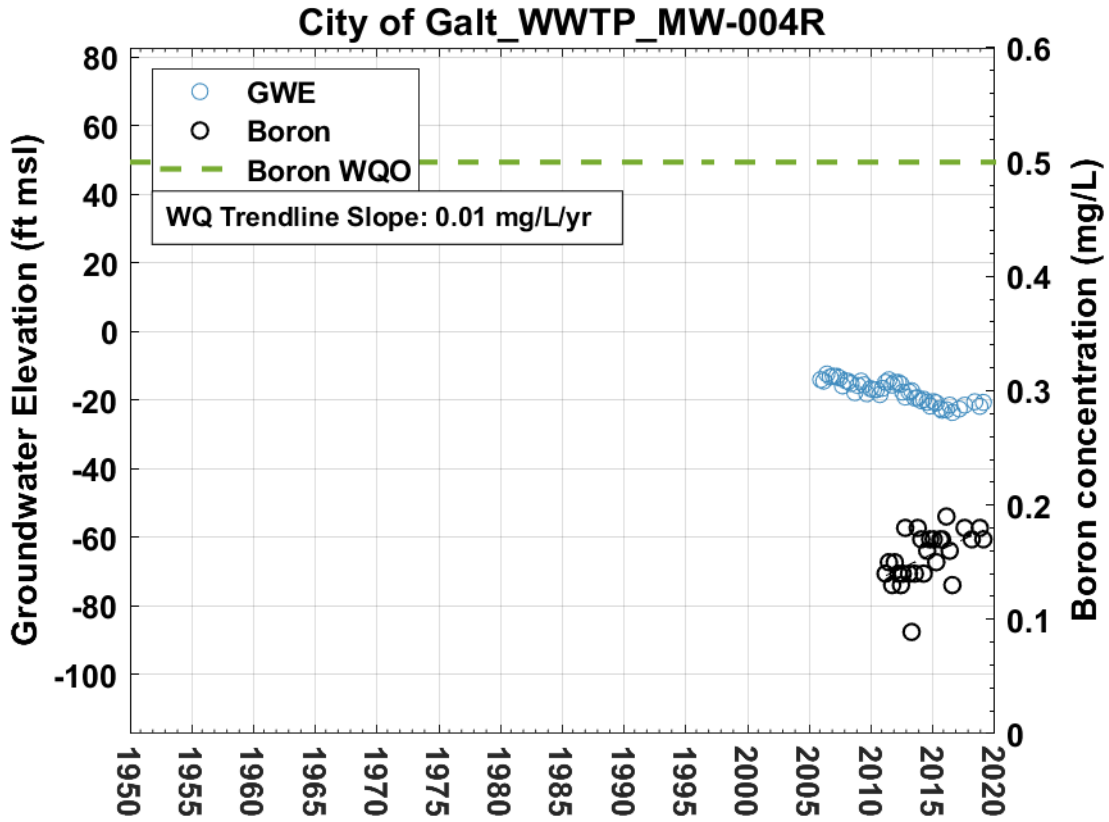


City of Galt_WWTP_MW-007

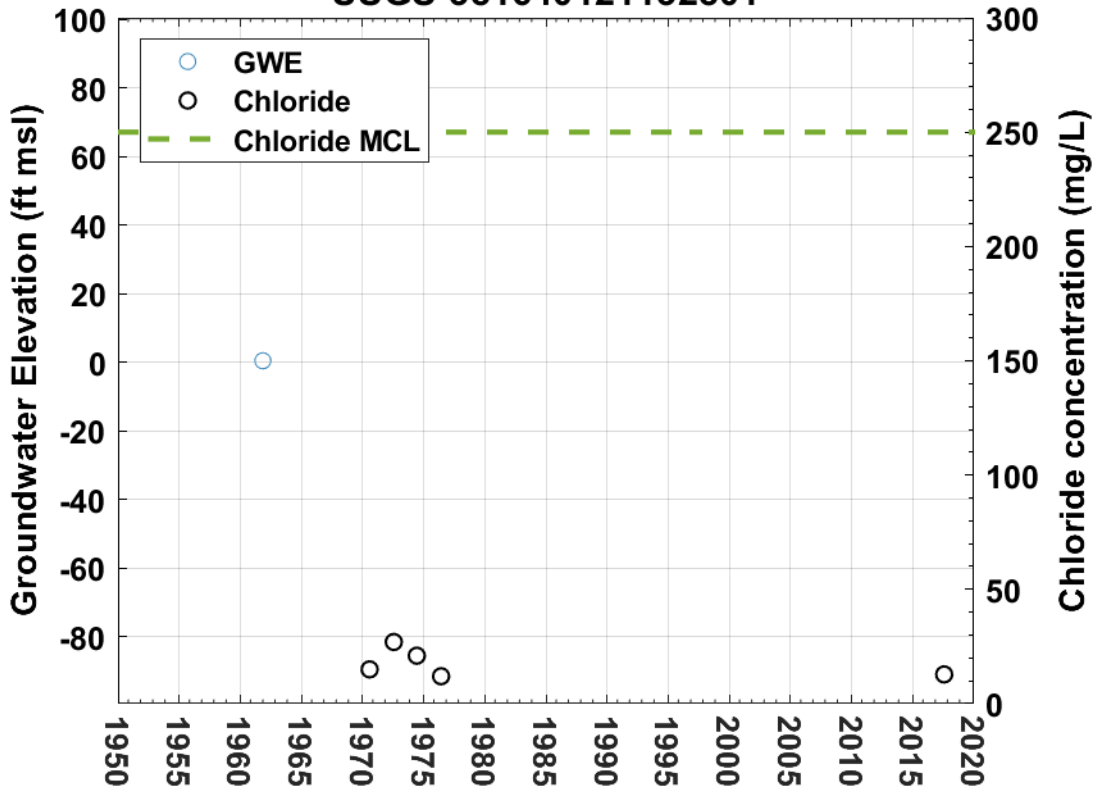


City of Galt_WWTP_MW-008

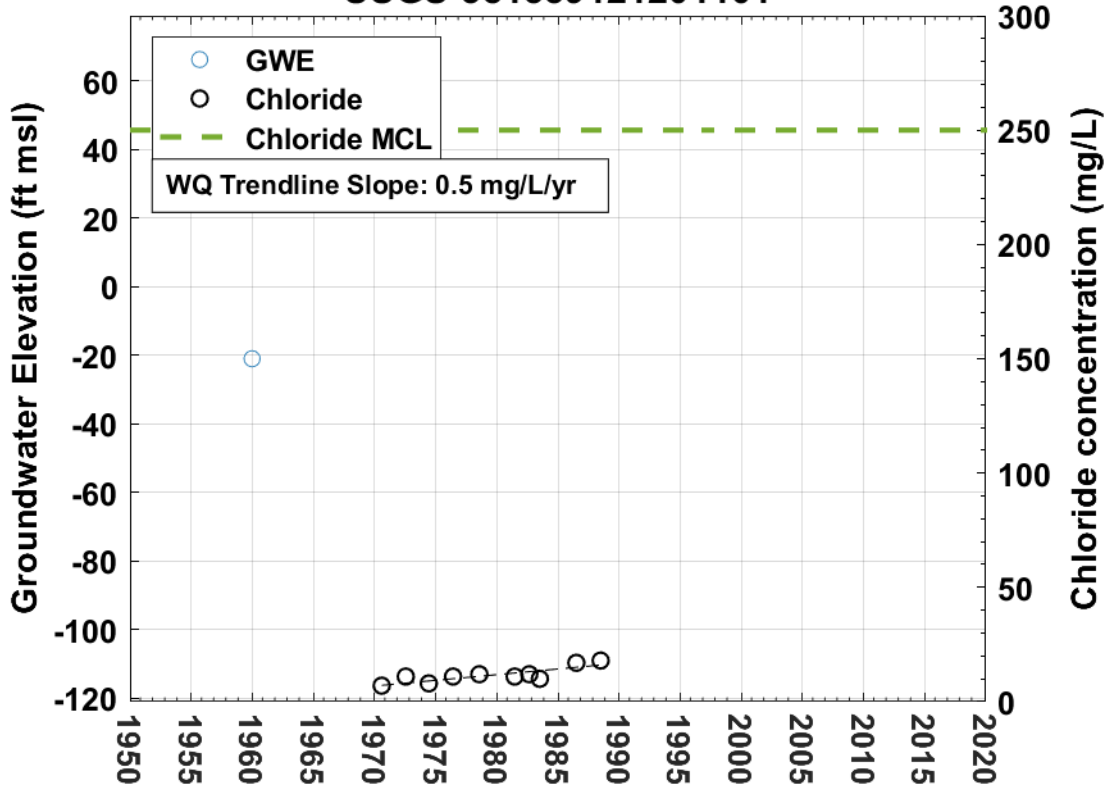




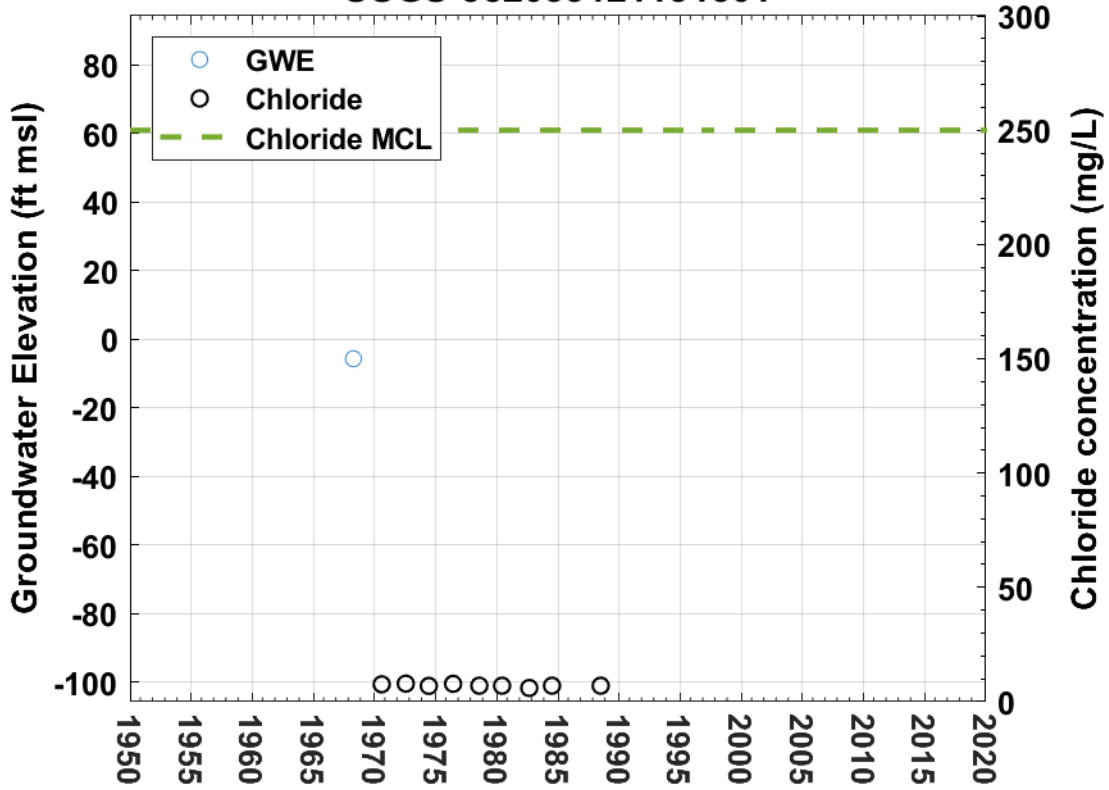
USGS-381640121132801



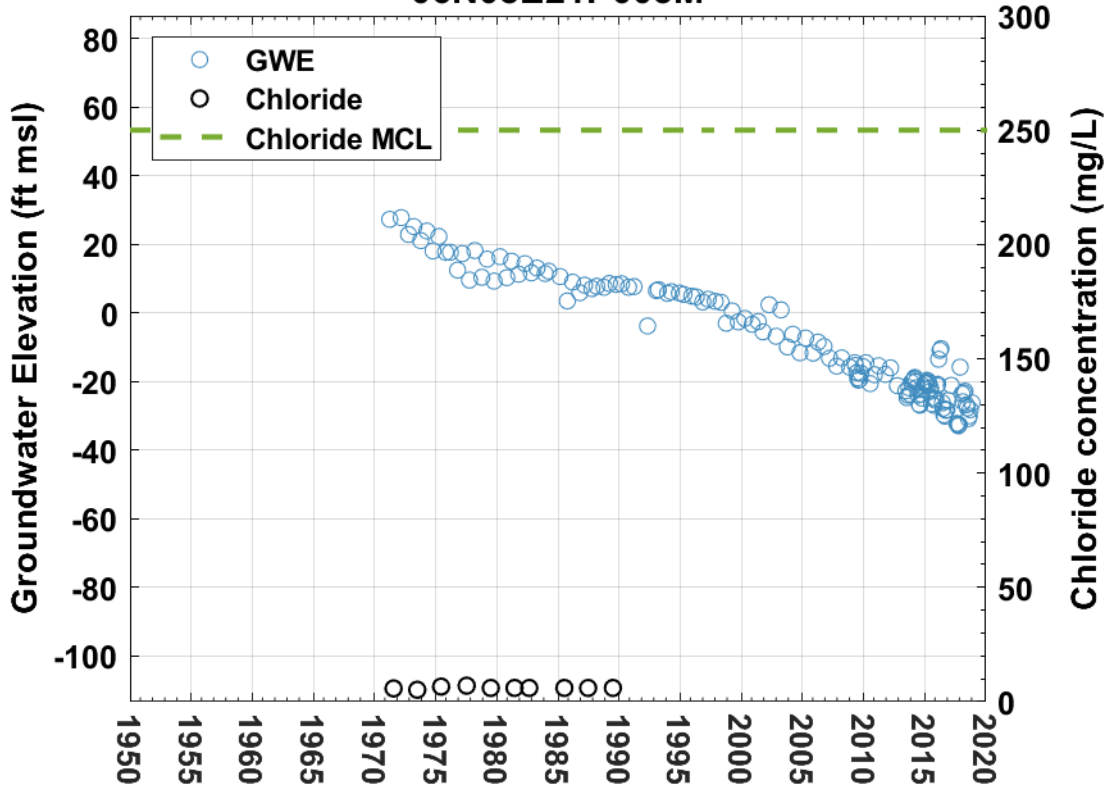
USGS-381559121201101

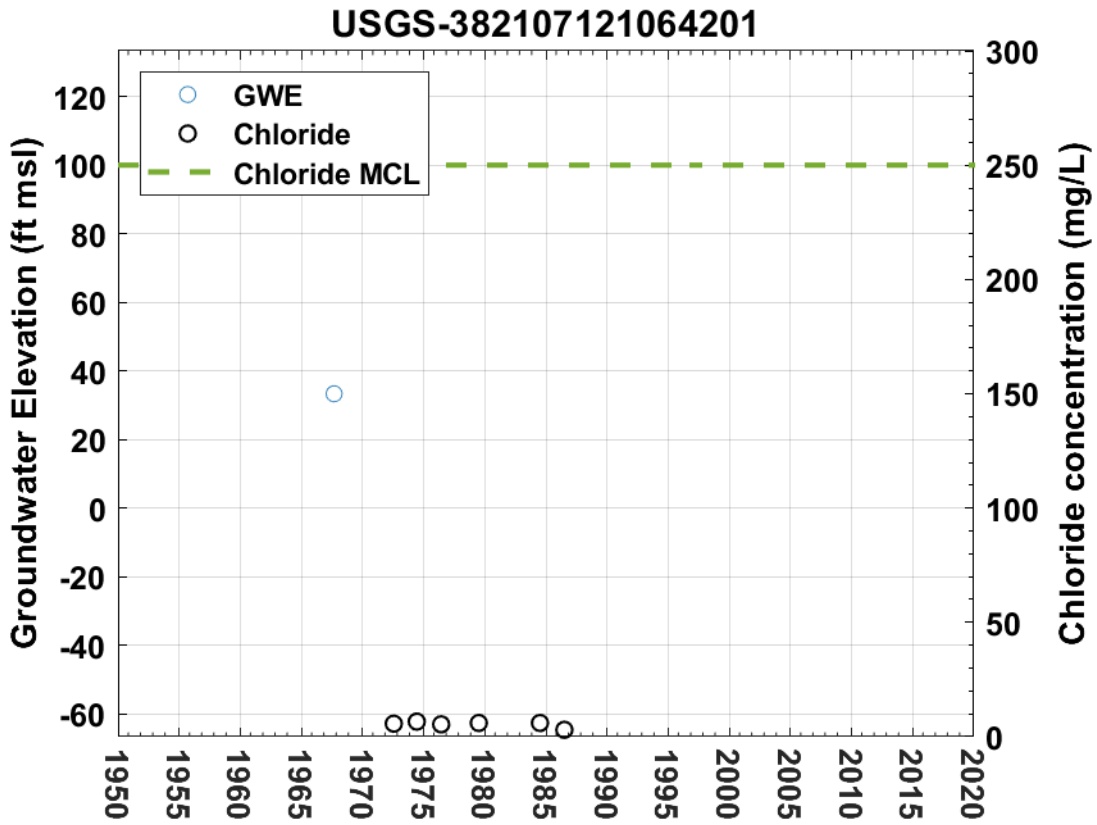
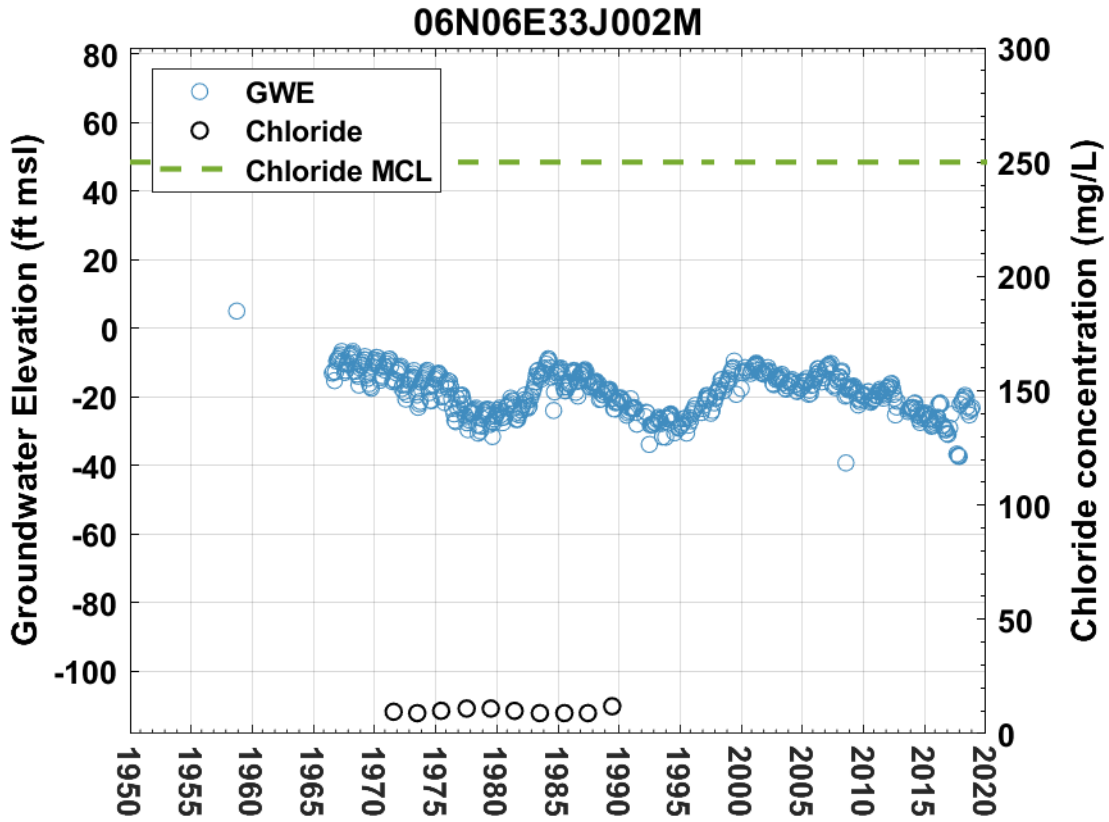


USGS-382033121131501

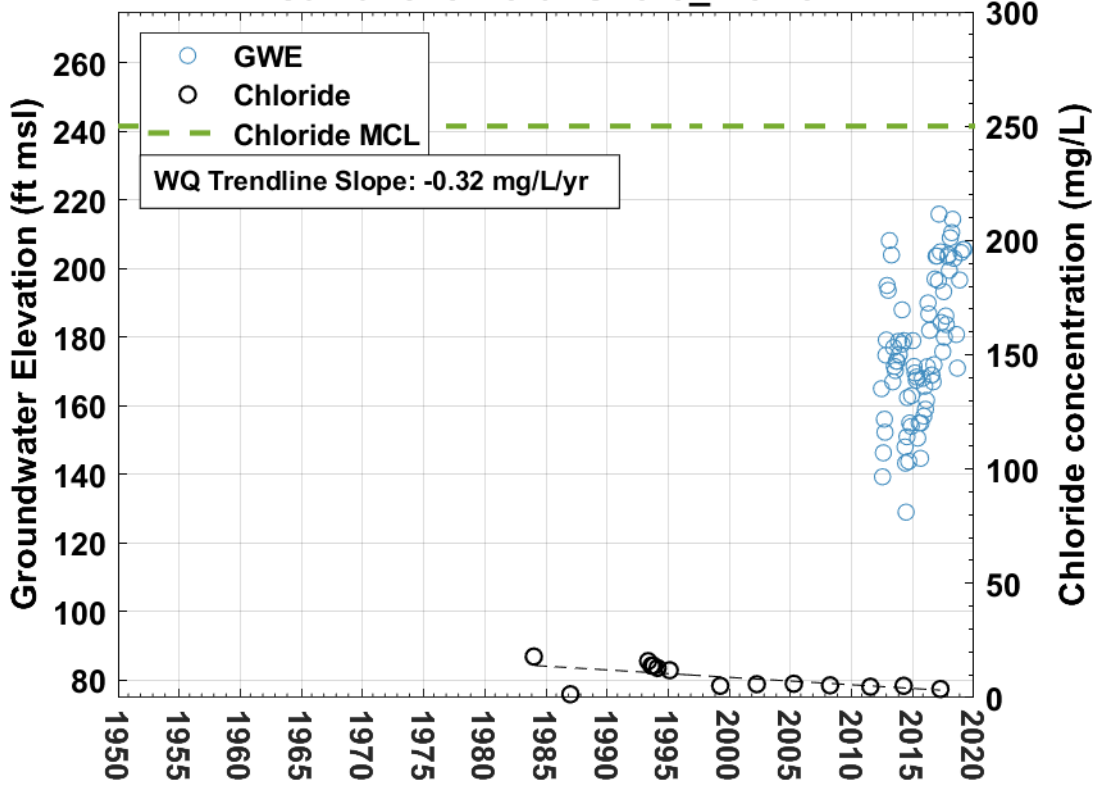


06N08E21P003M

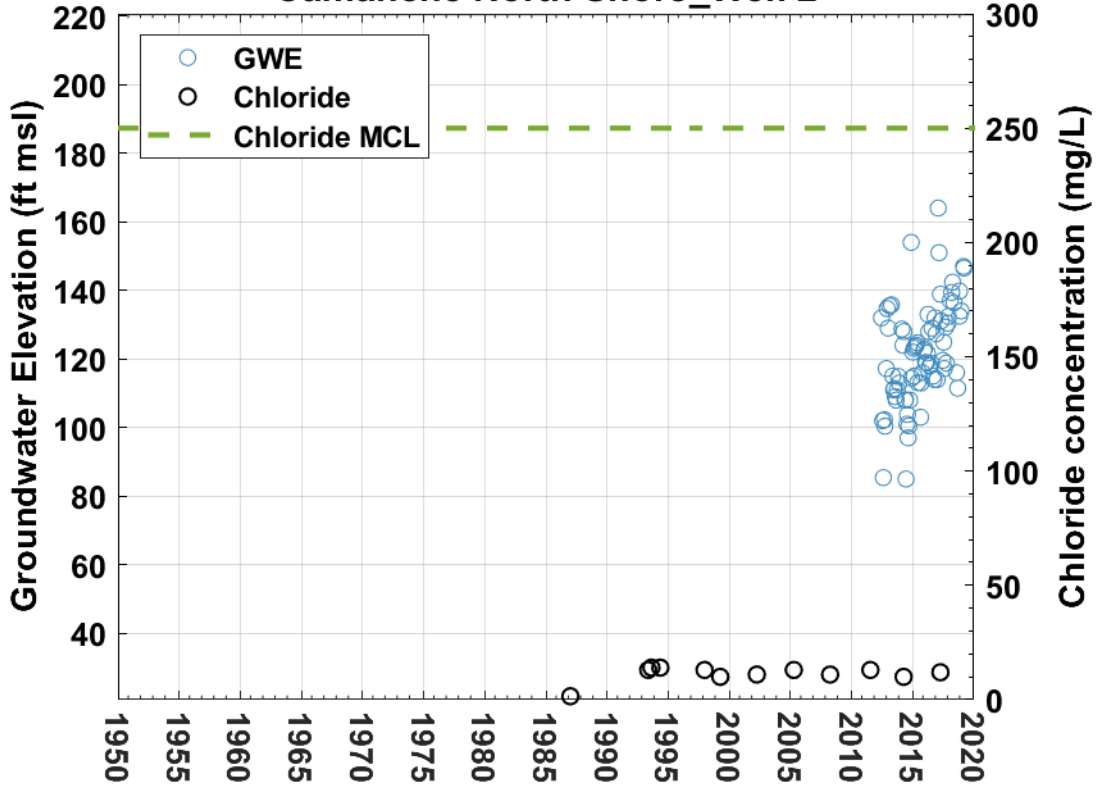


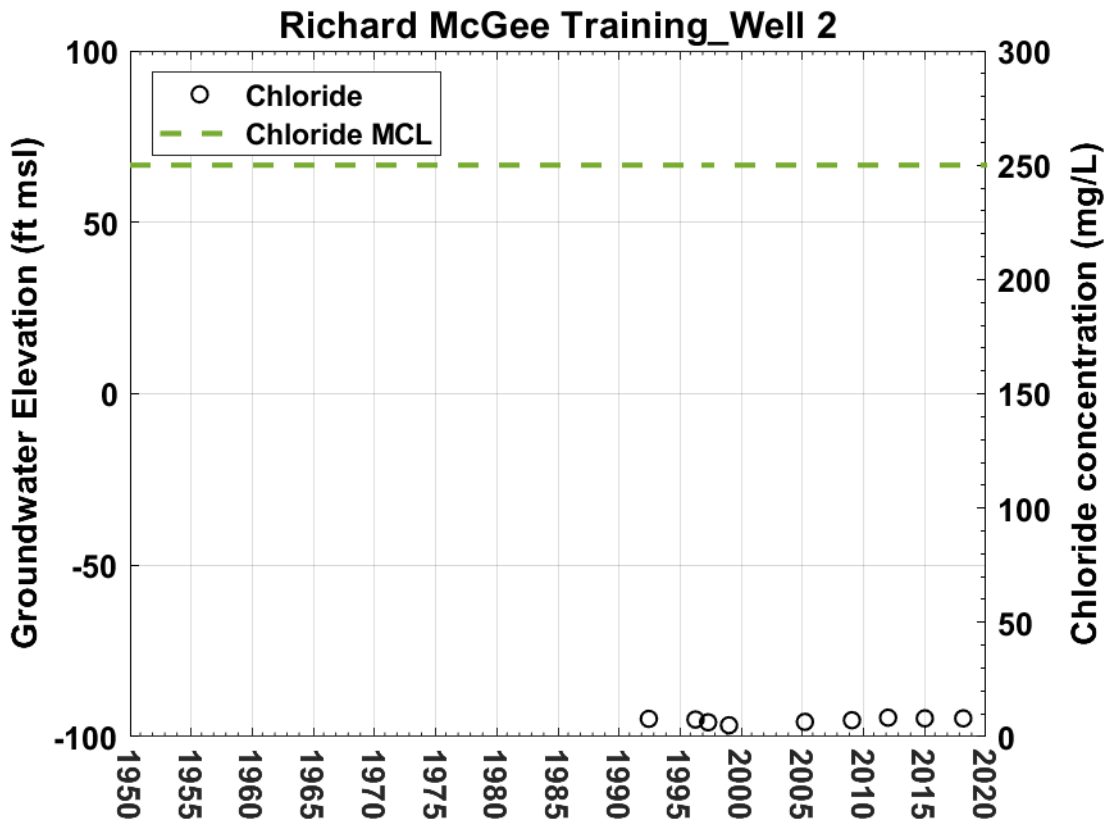
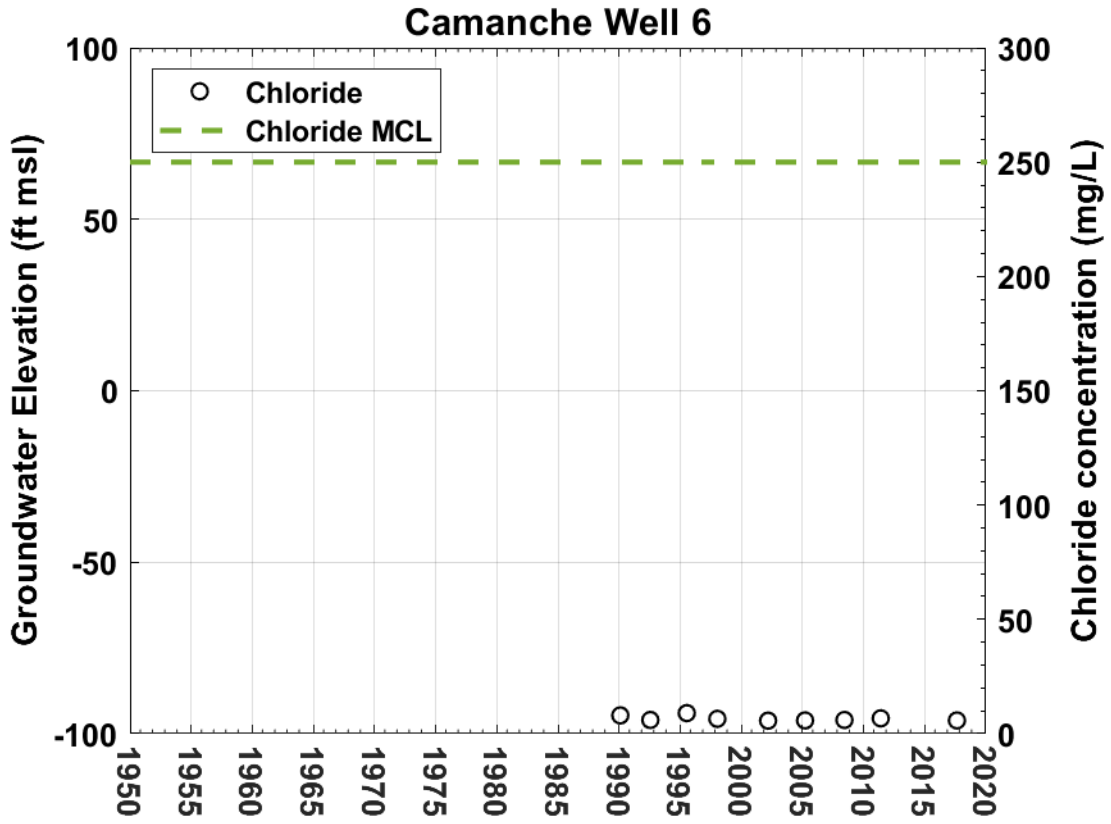


Camanche North Shore_Well 3

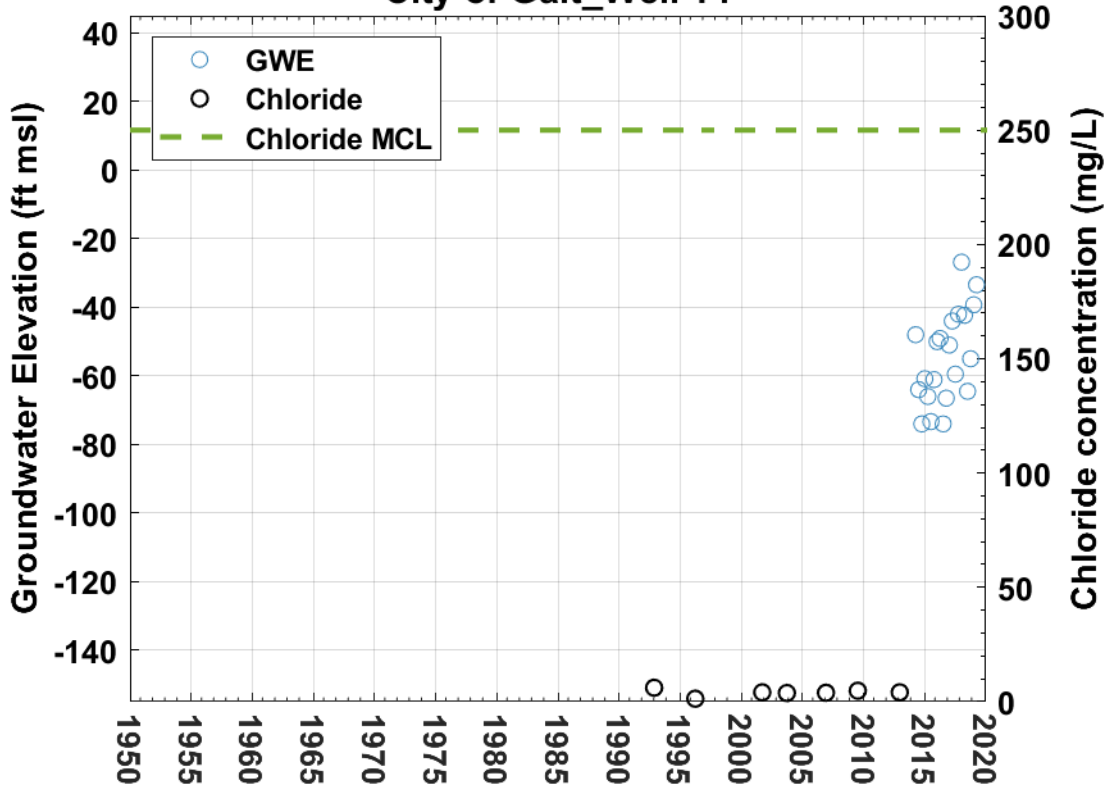


Camanche North Shore_Well 2

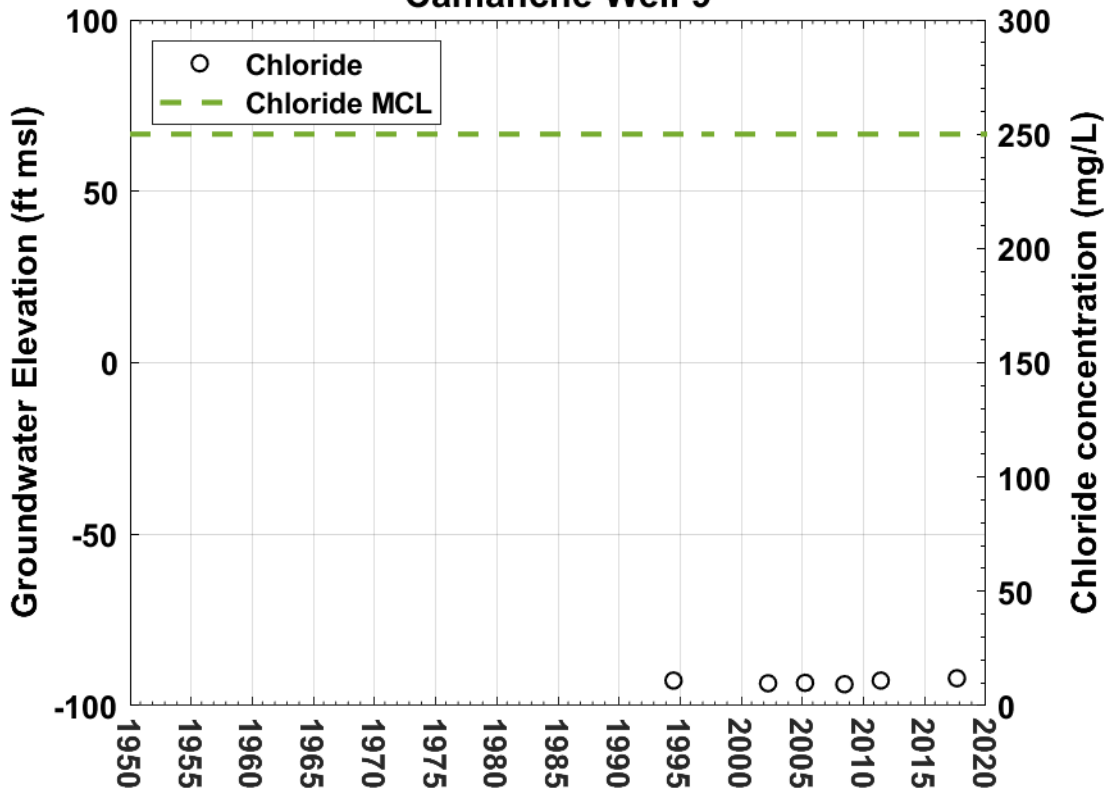




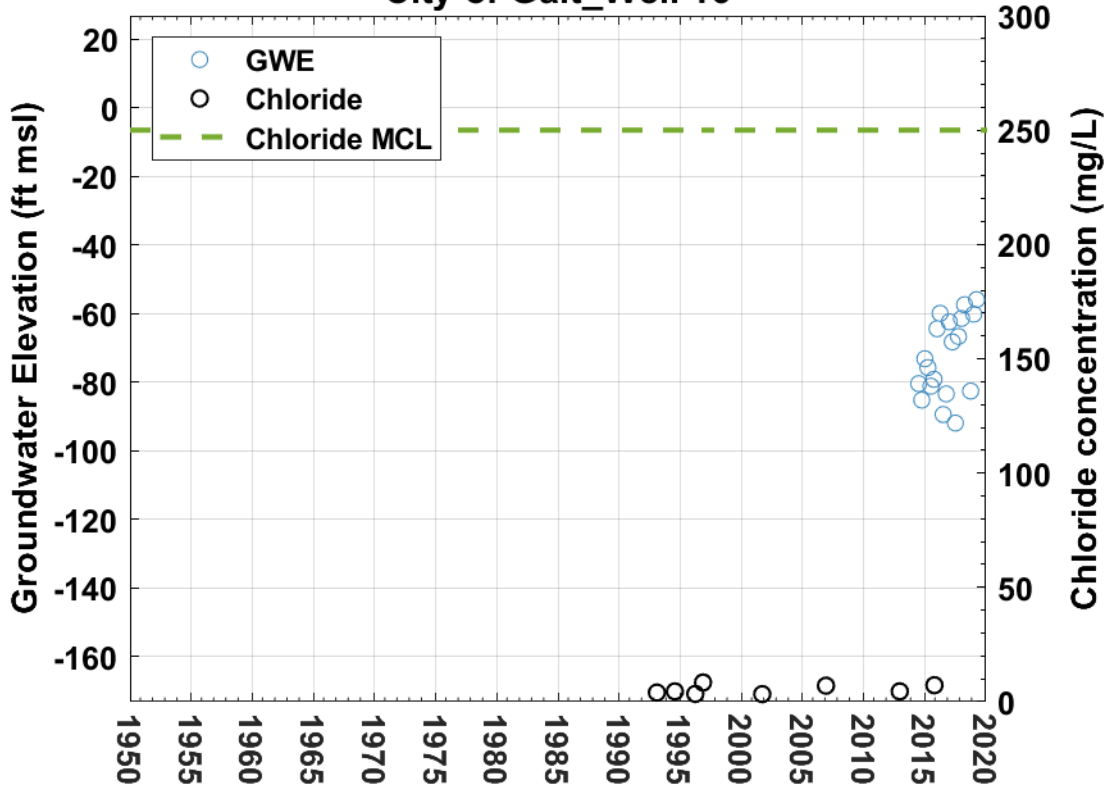
City of Galt_Well 14



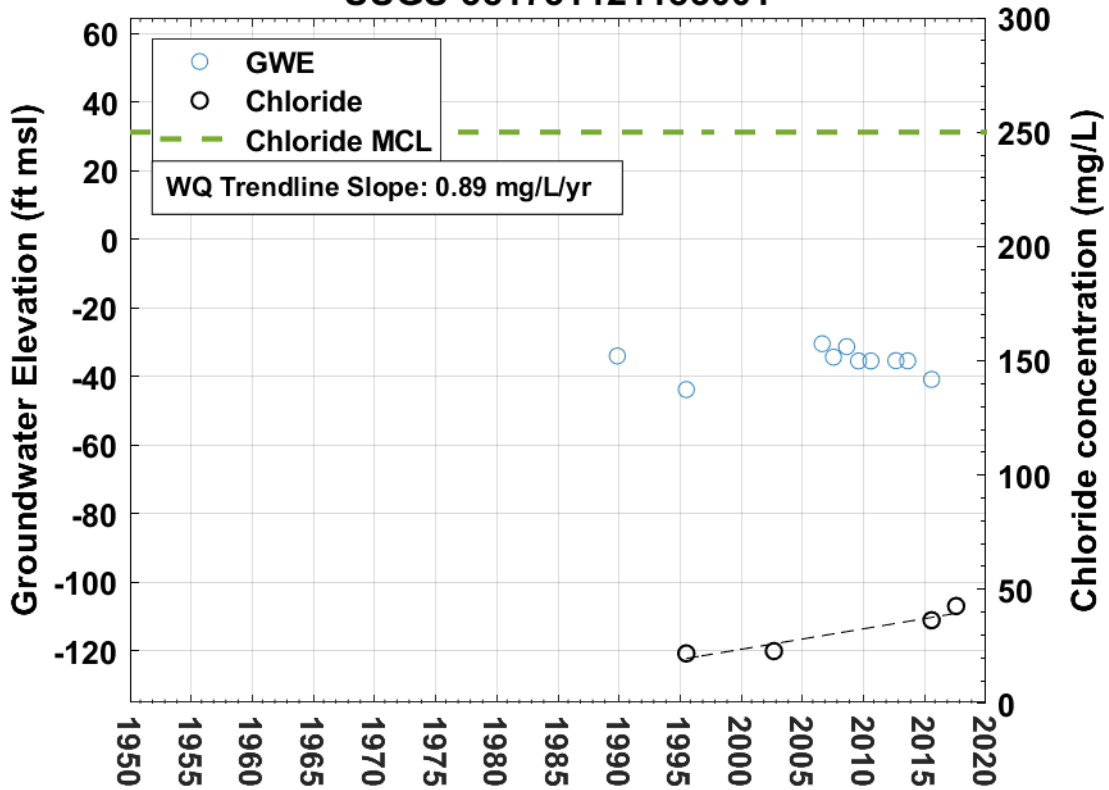
Camanche Well 9



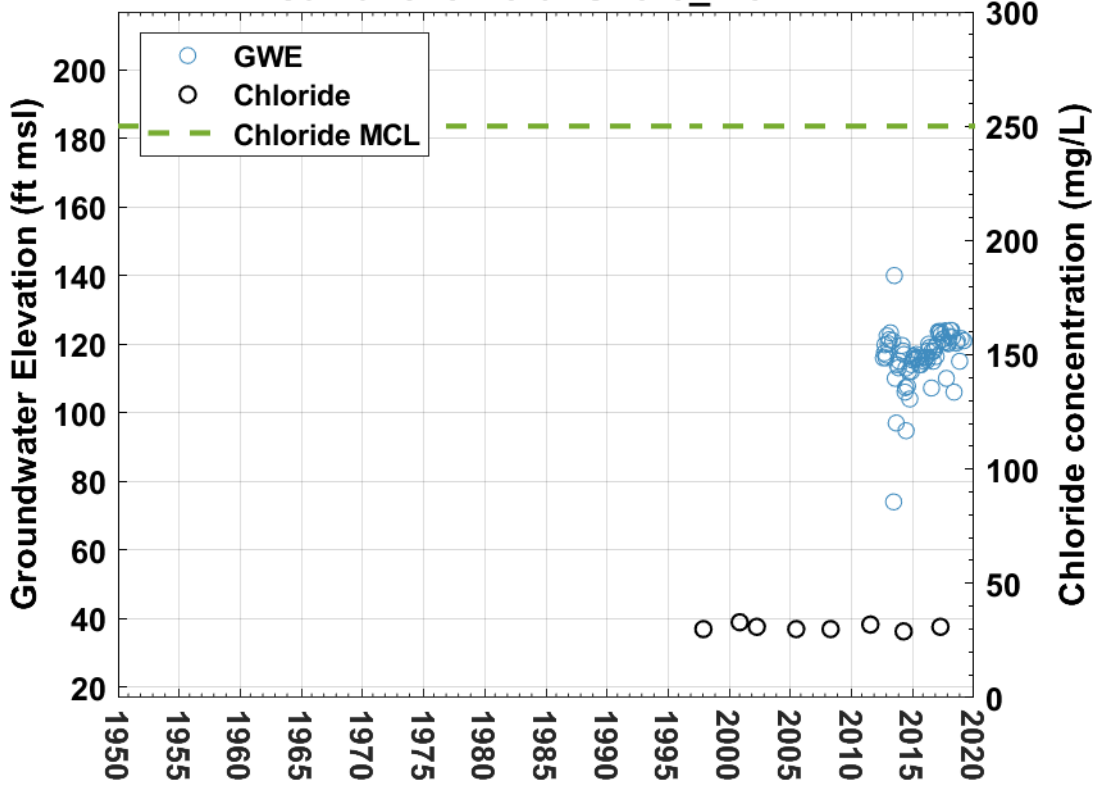
City of Galt_Well 16



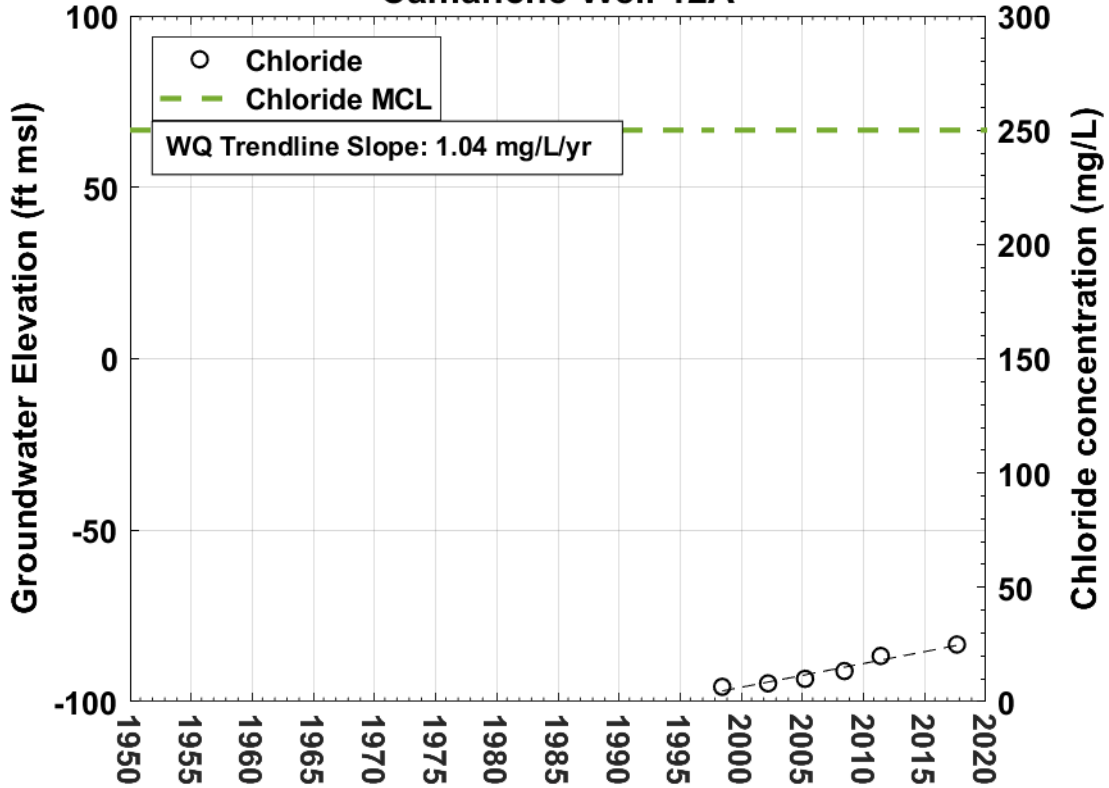
USGS-381731121183001

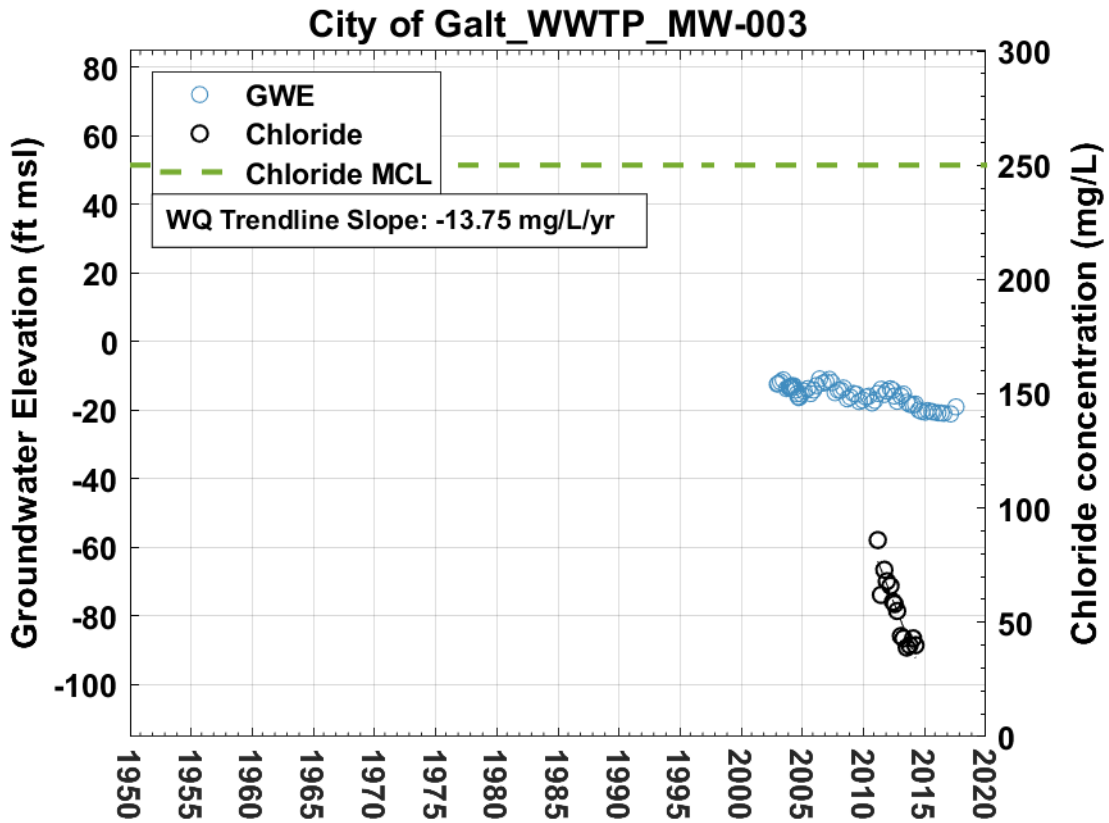
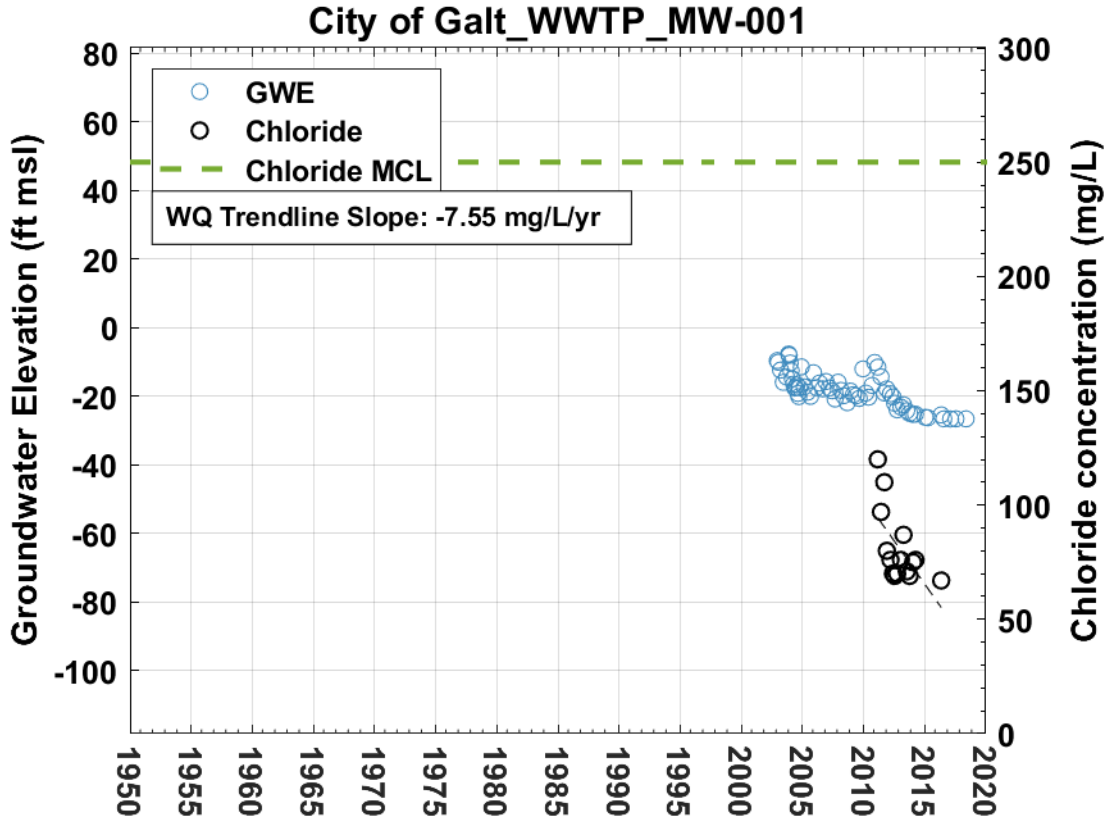


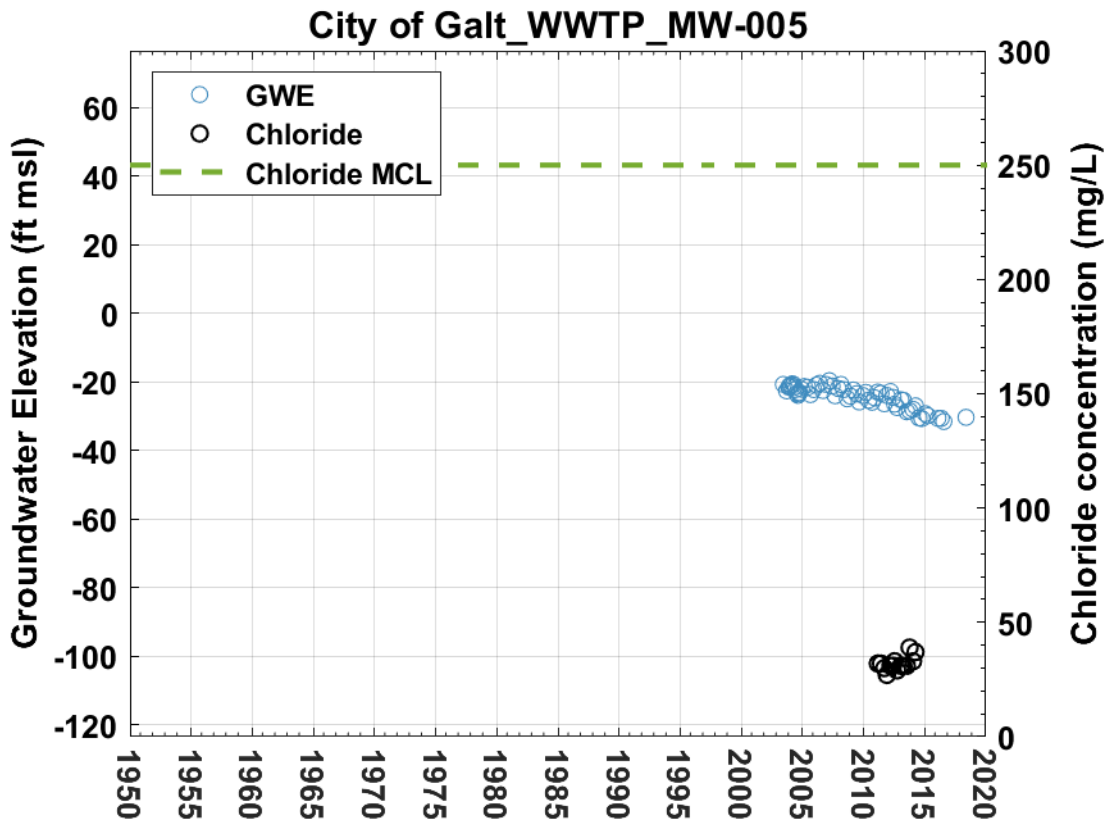
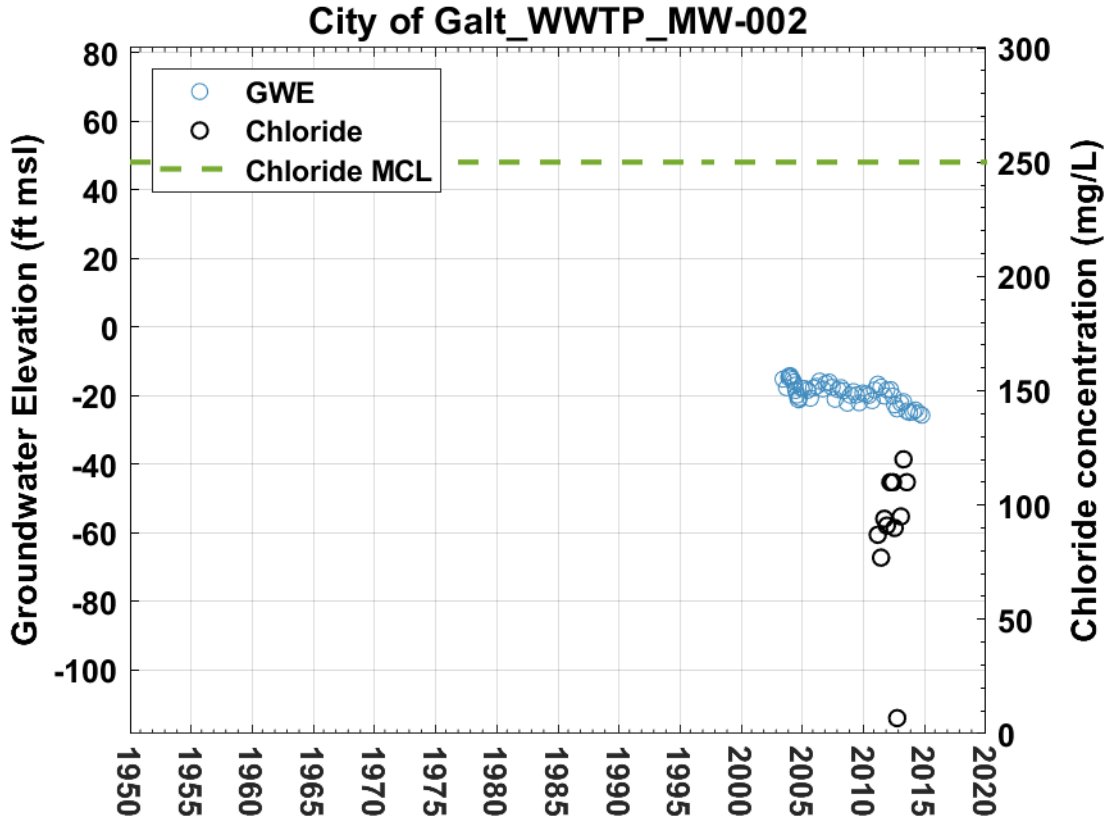
Camanche North Shore_Well 4



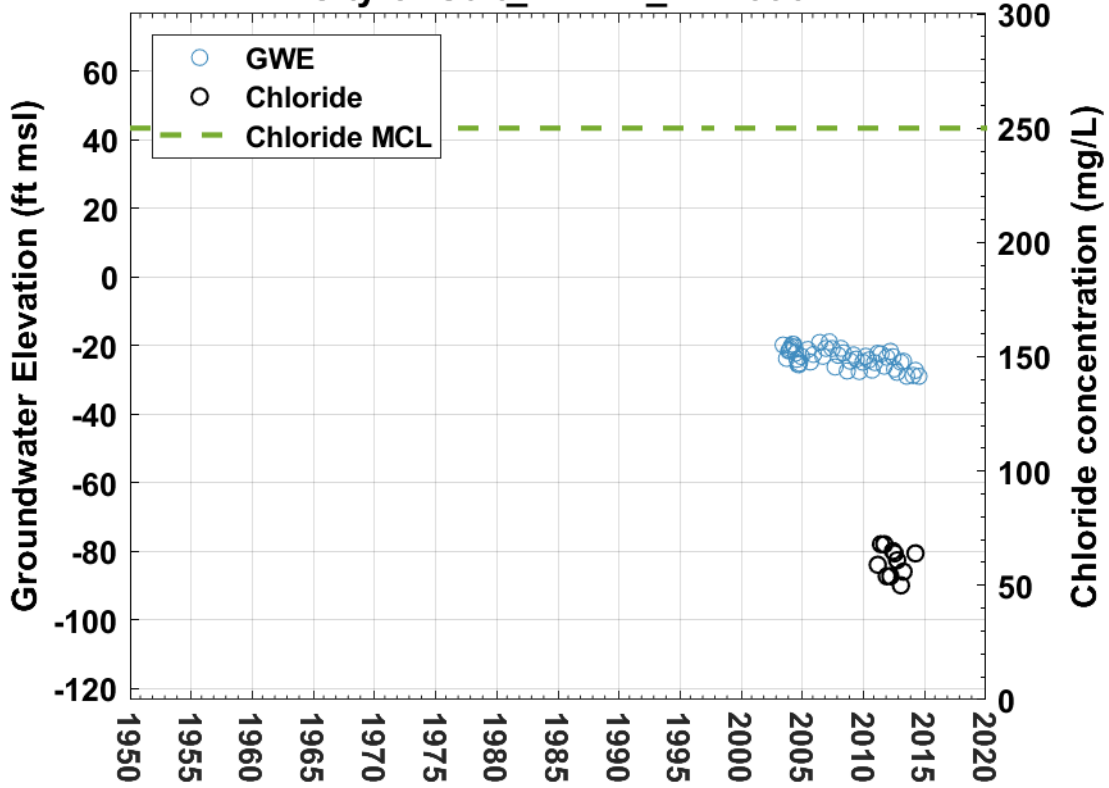
Camanche Well 12A



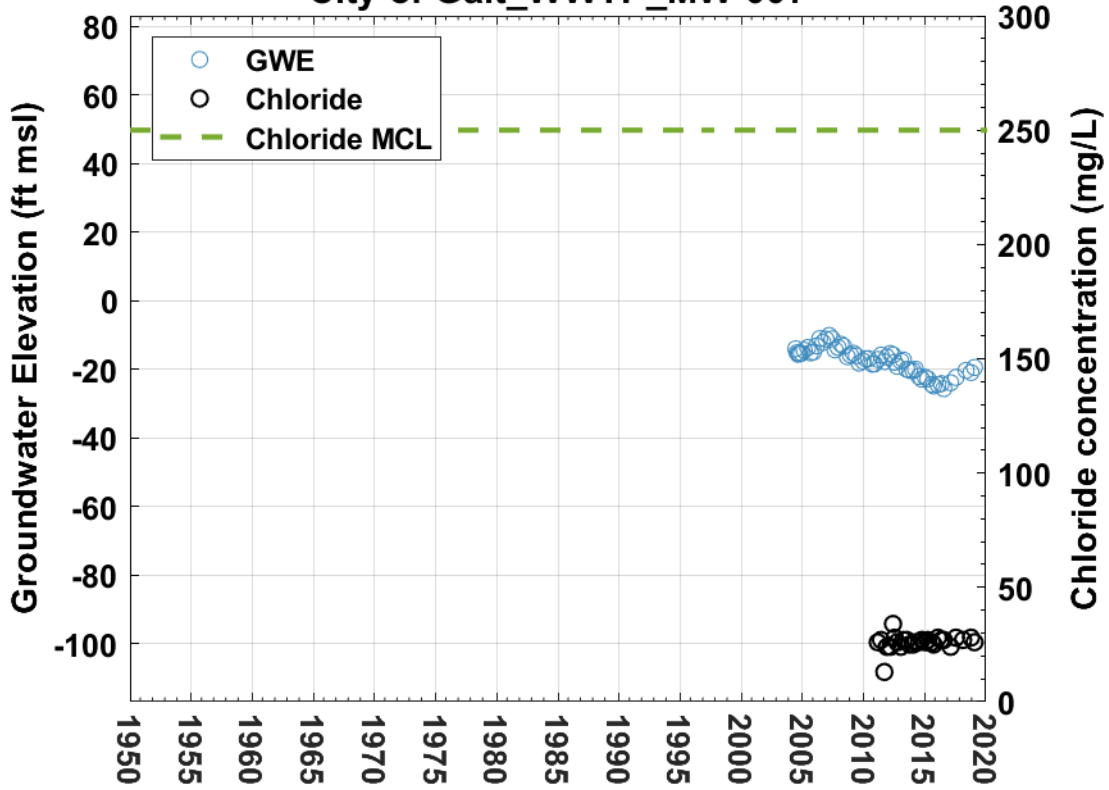




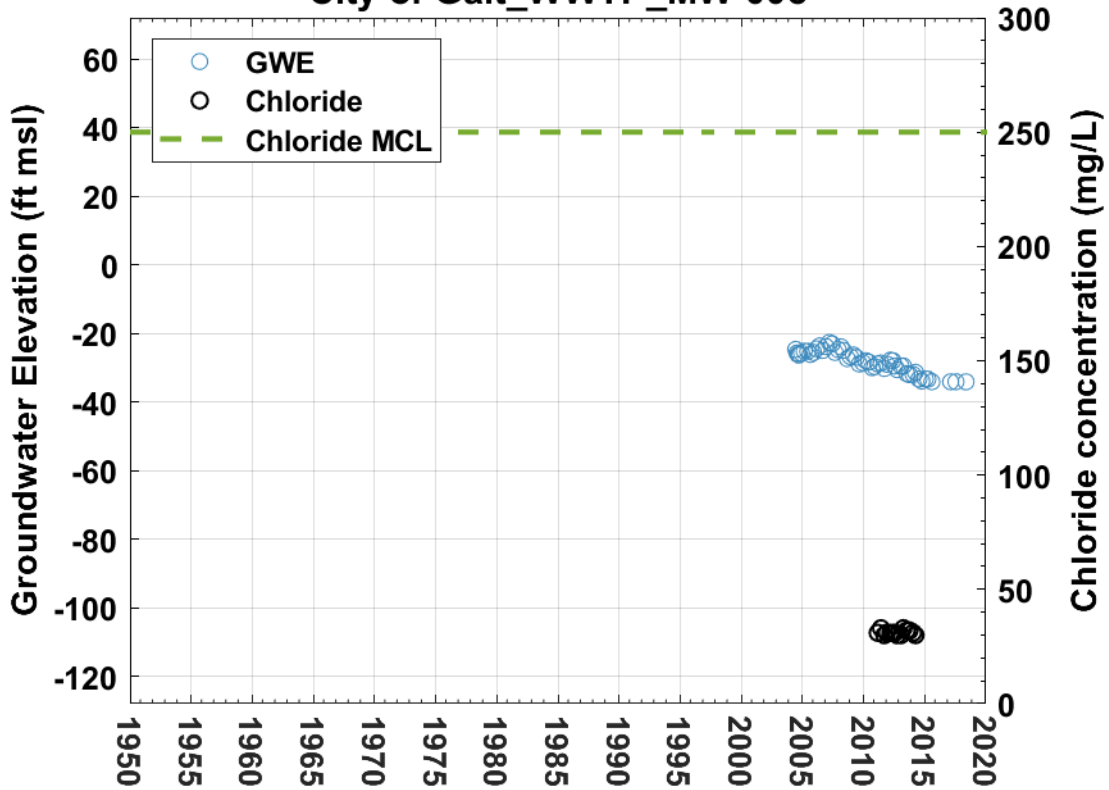
City of Galt_WWTP_MW-006

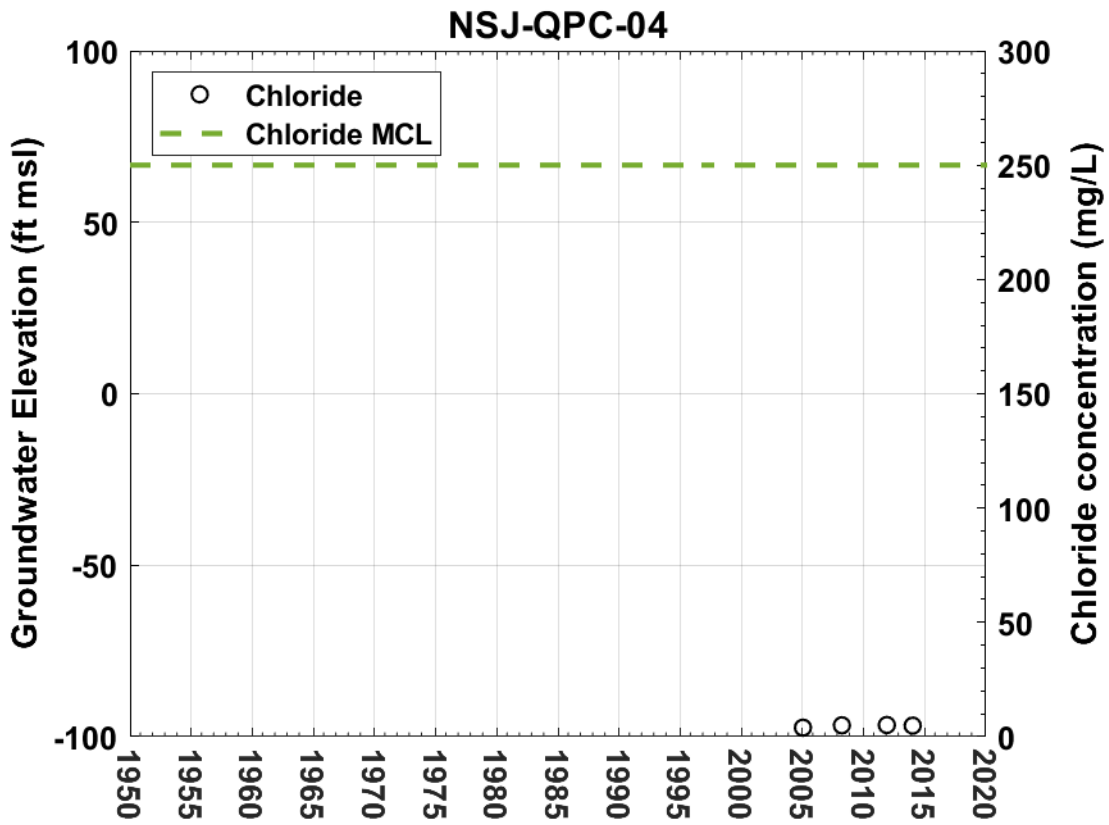
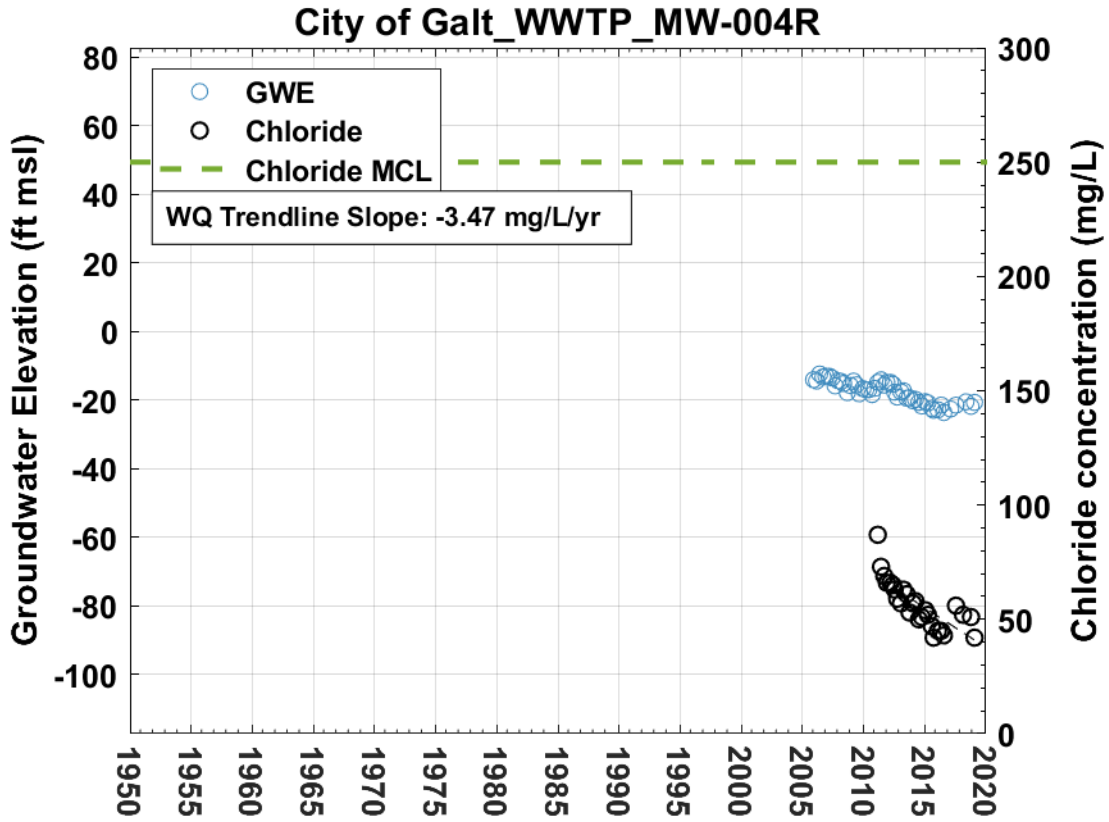


City of Galt_WWTP_MW-007

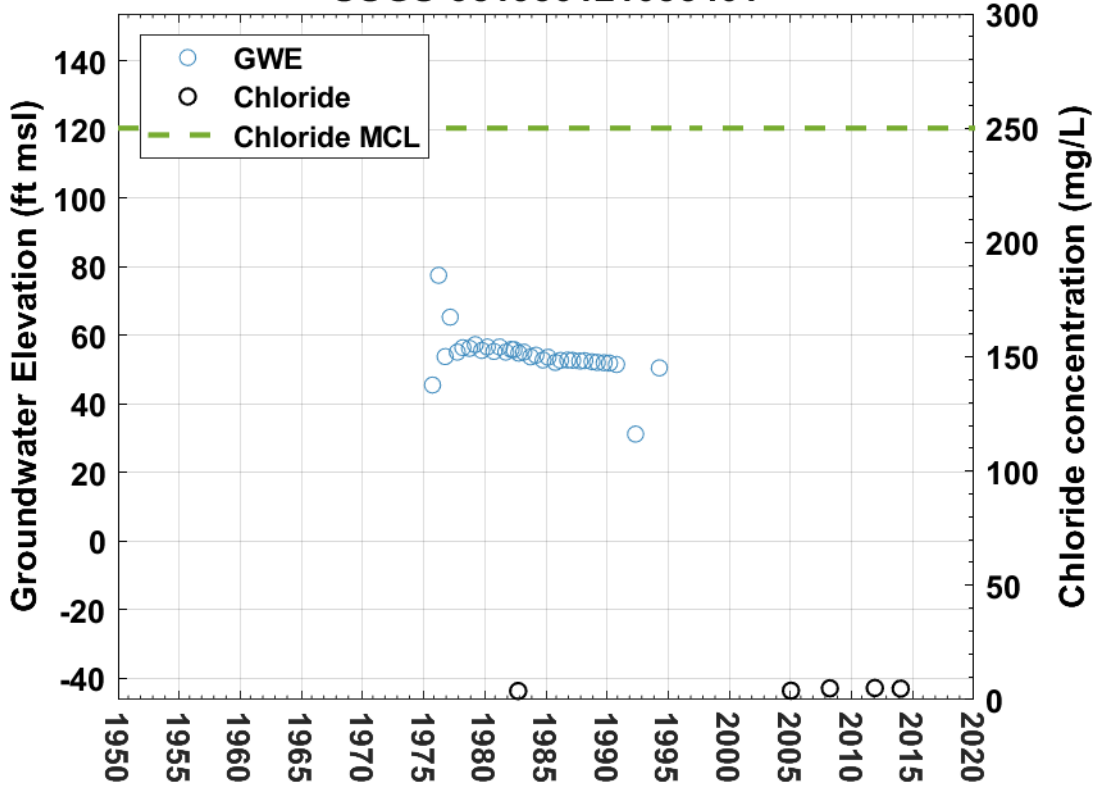


City of Galt_WWTP_MW-008

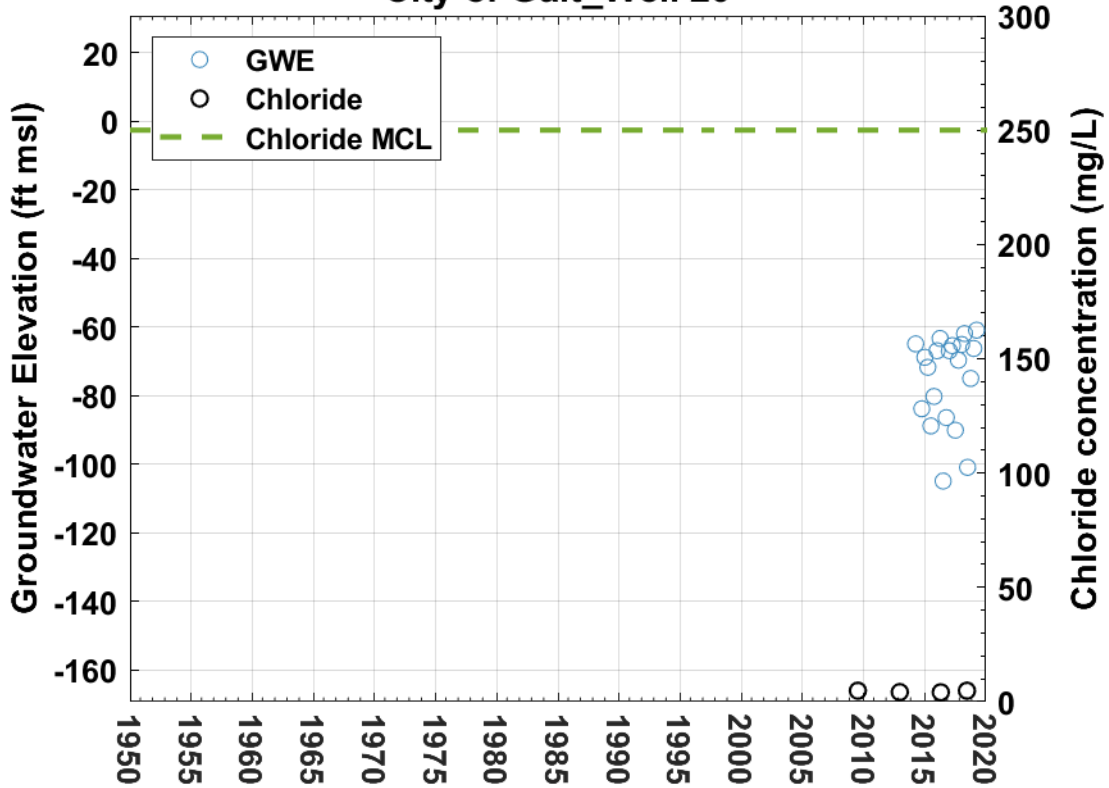


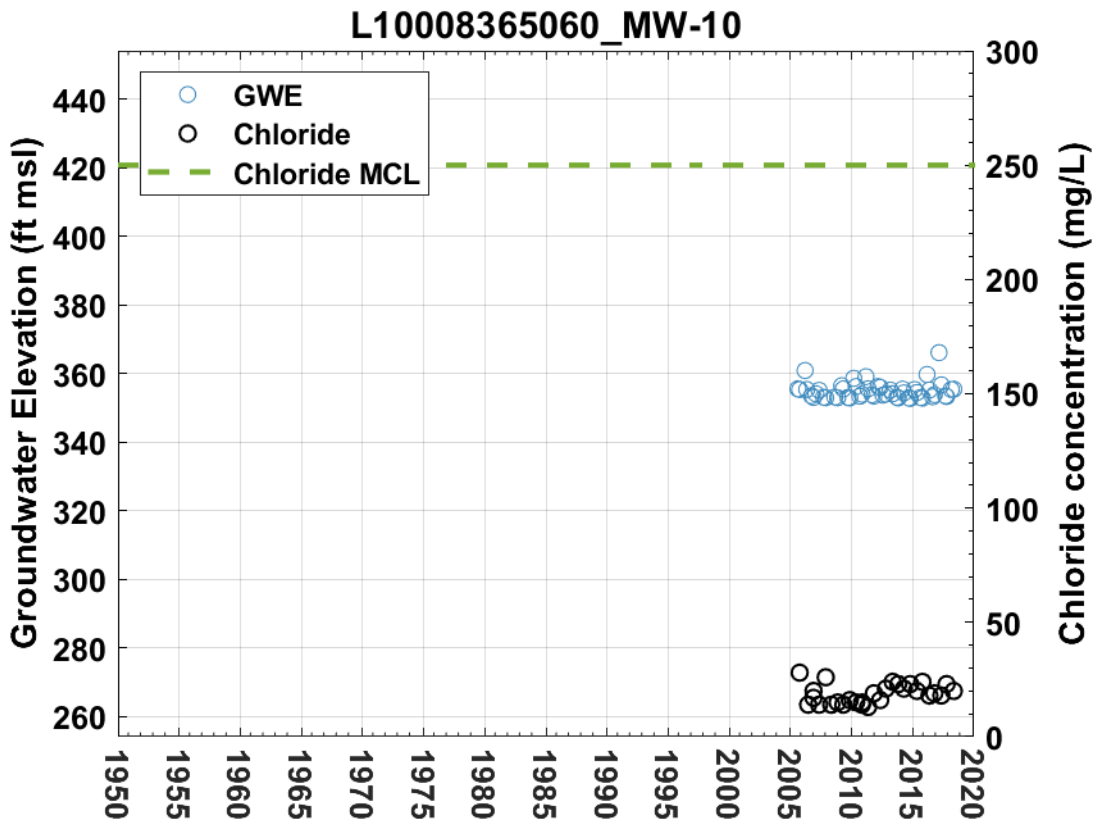
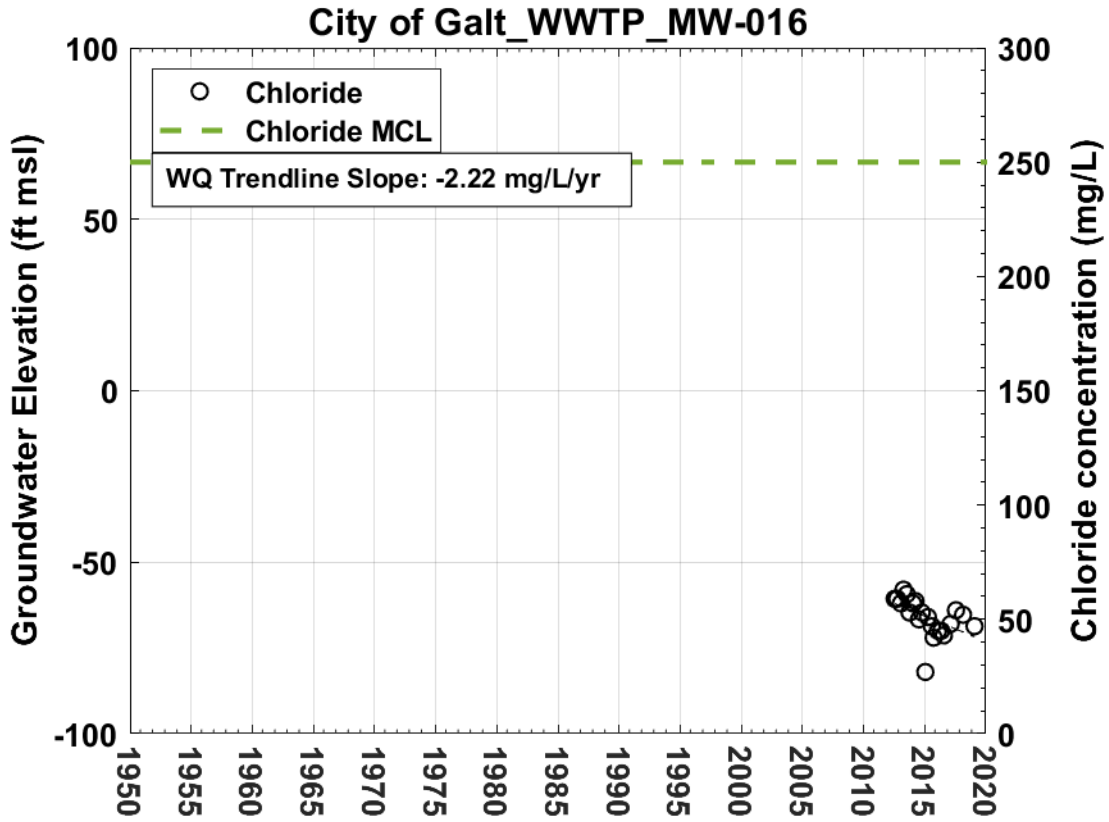


USGS-381956121053401

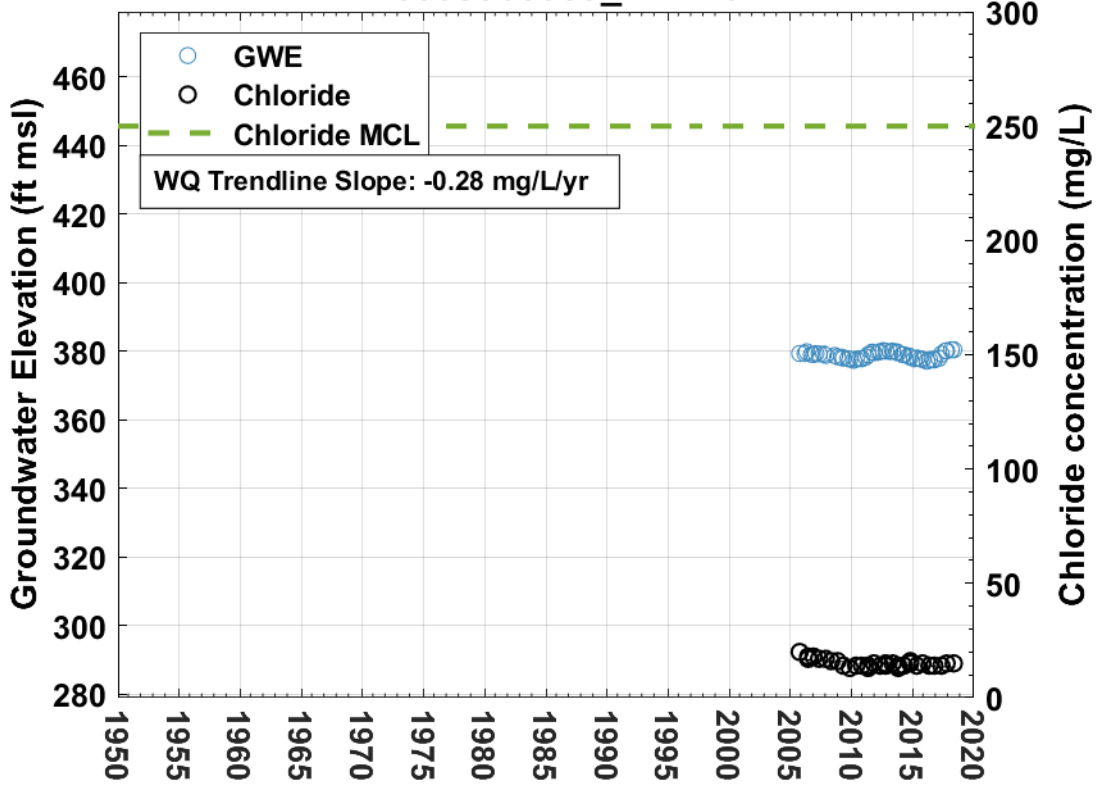


City of Galt_Well 20

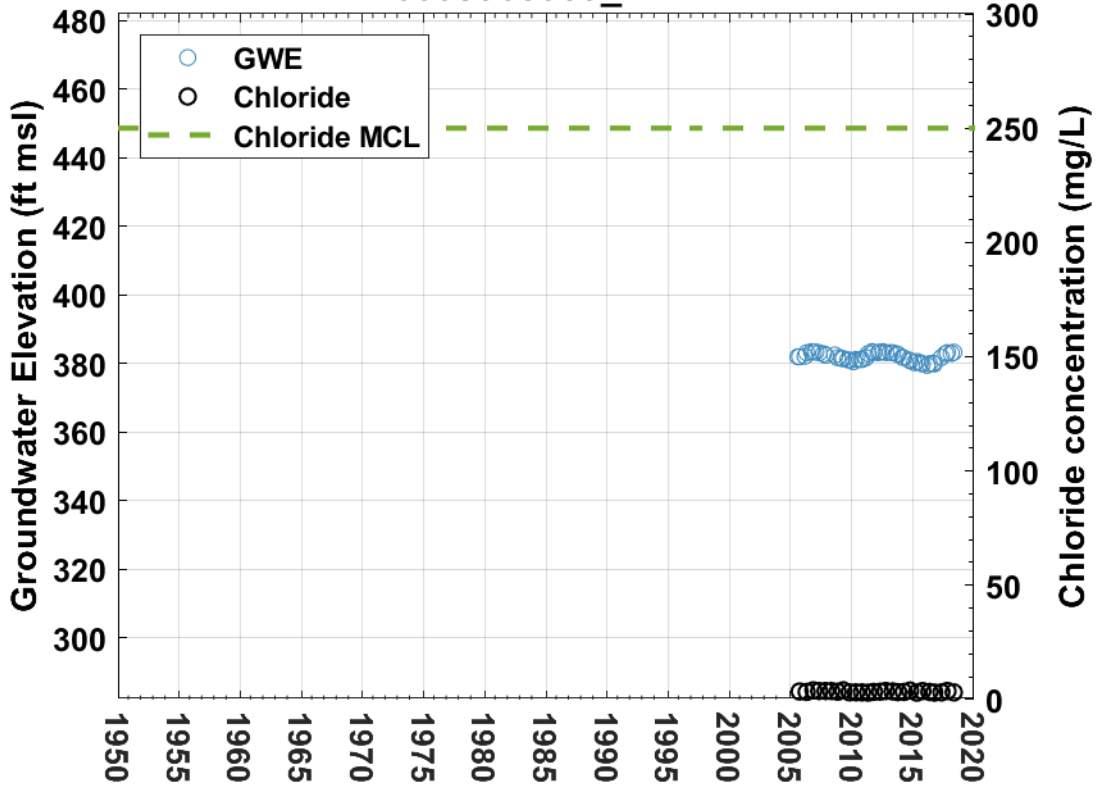




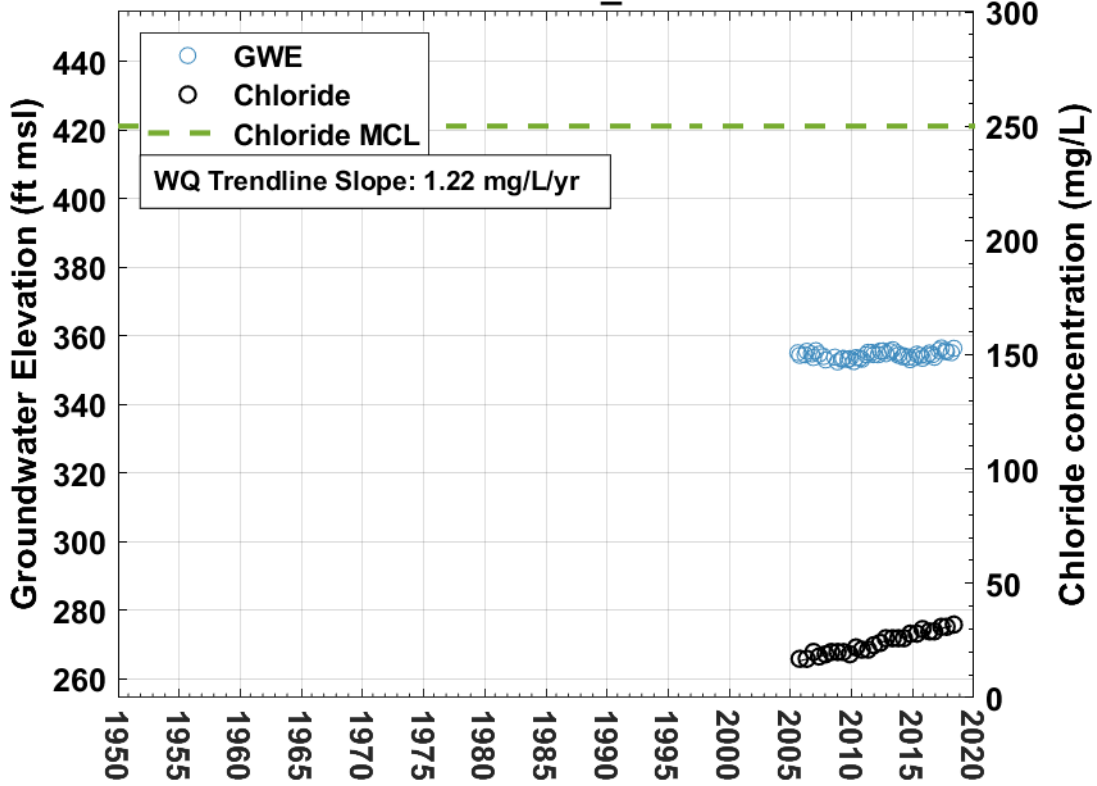
L10008365060_MW-13



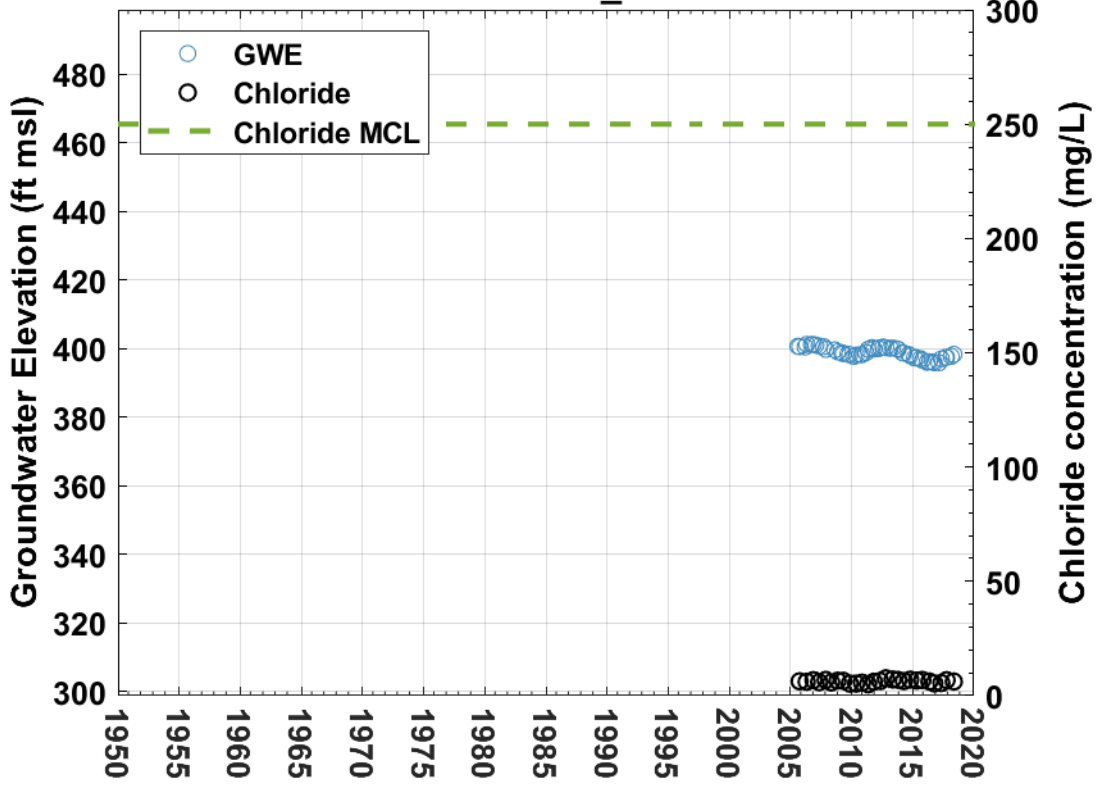
L10008365060_MW-14



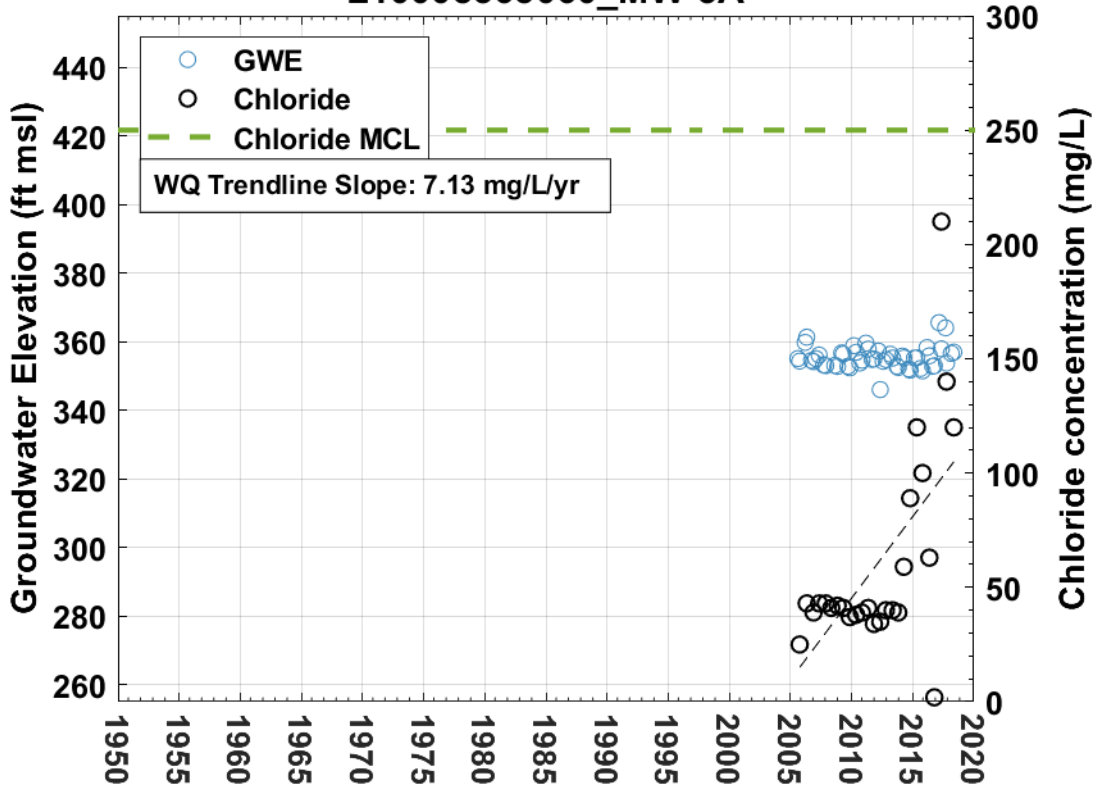
L10008365060_MW-15



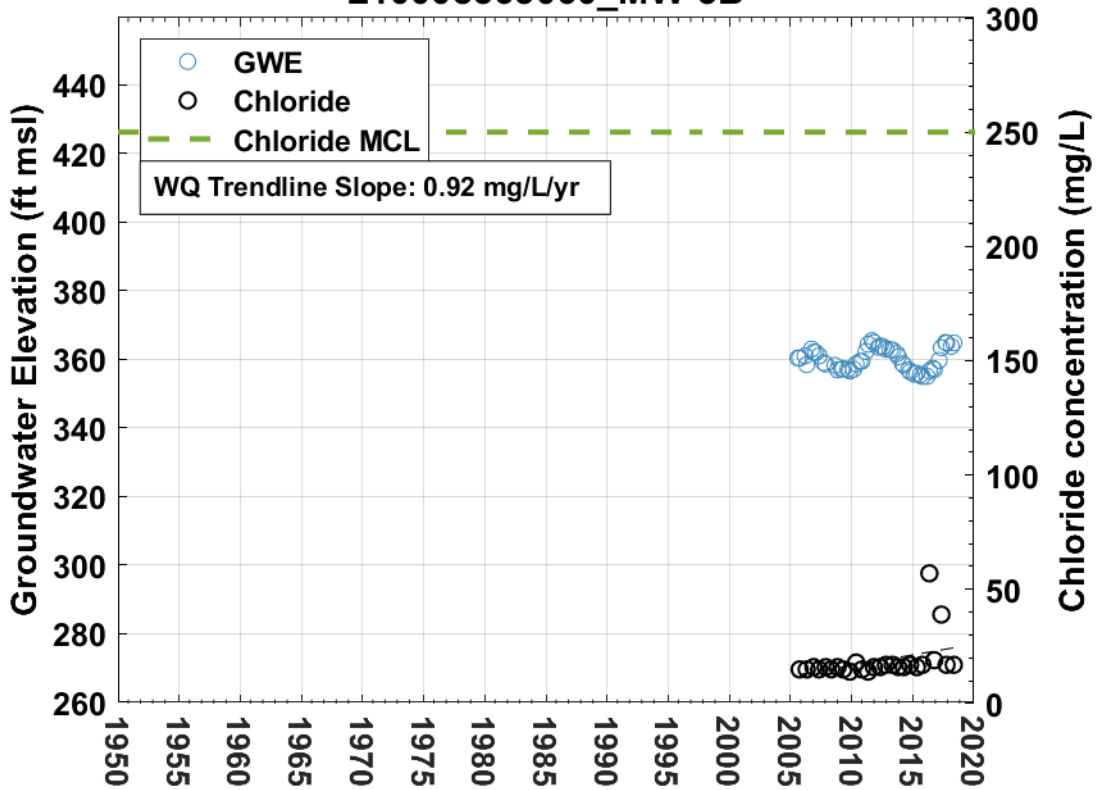
L10008365060_MW-20



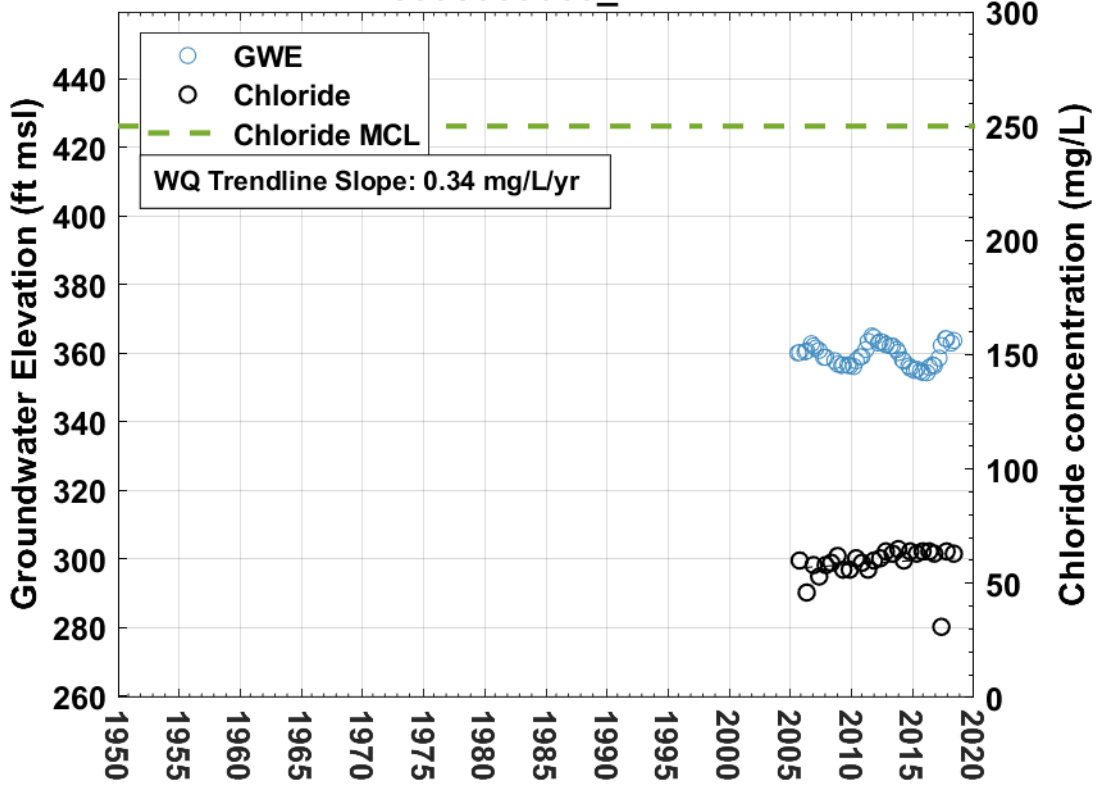
L10008365060_MW-3A



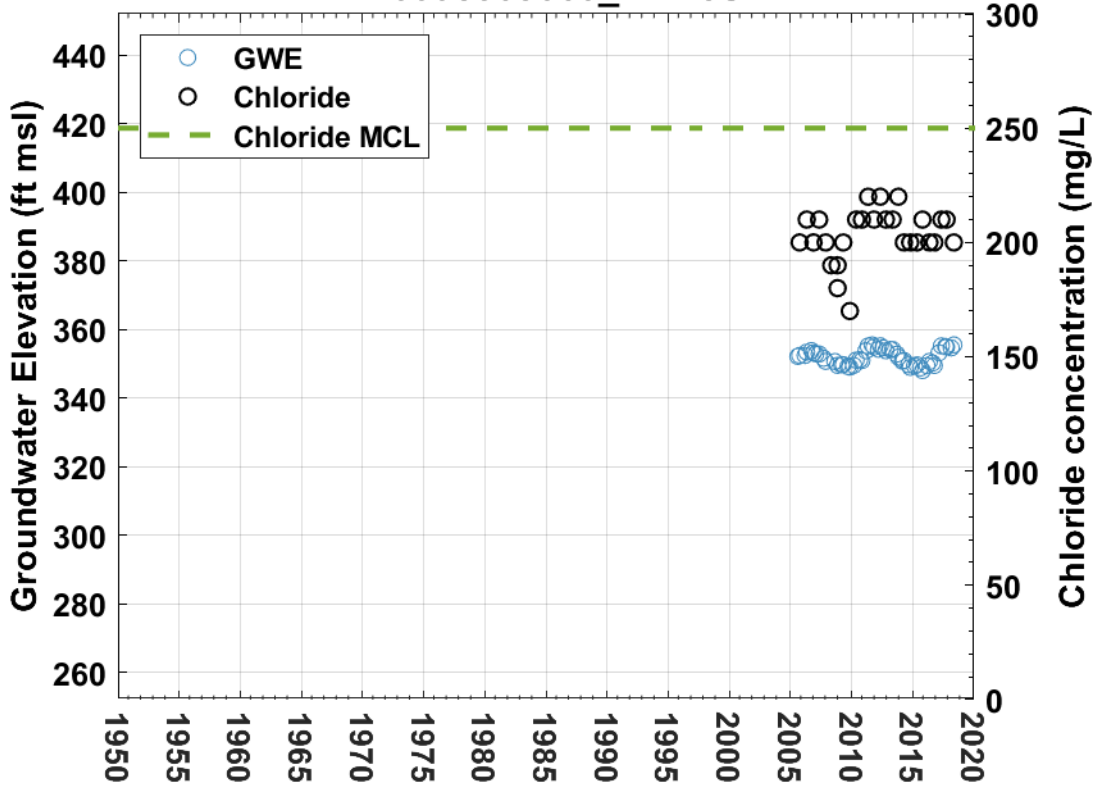
L10008365060_MW-3B



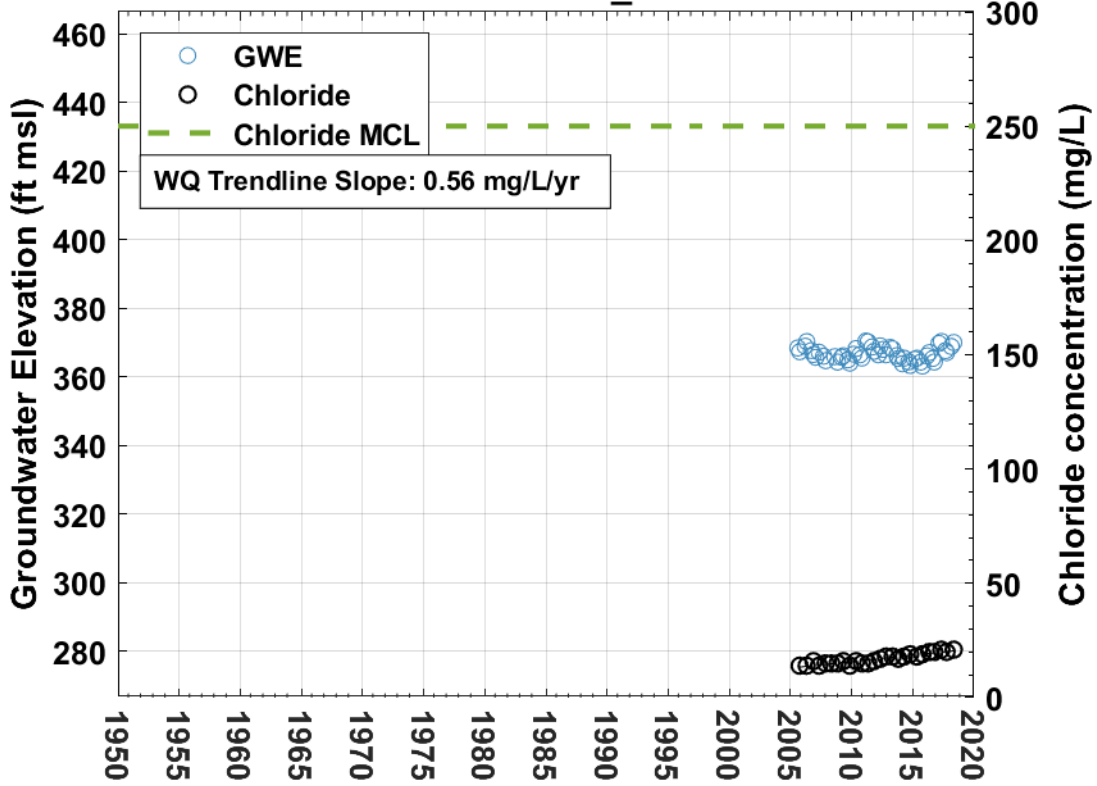
L10008365060_MW-4A



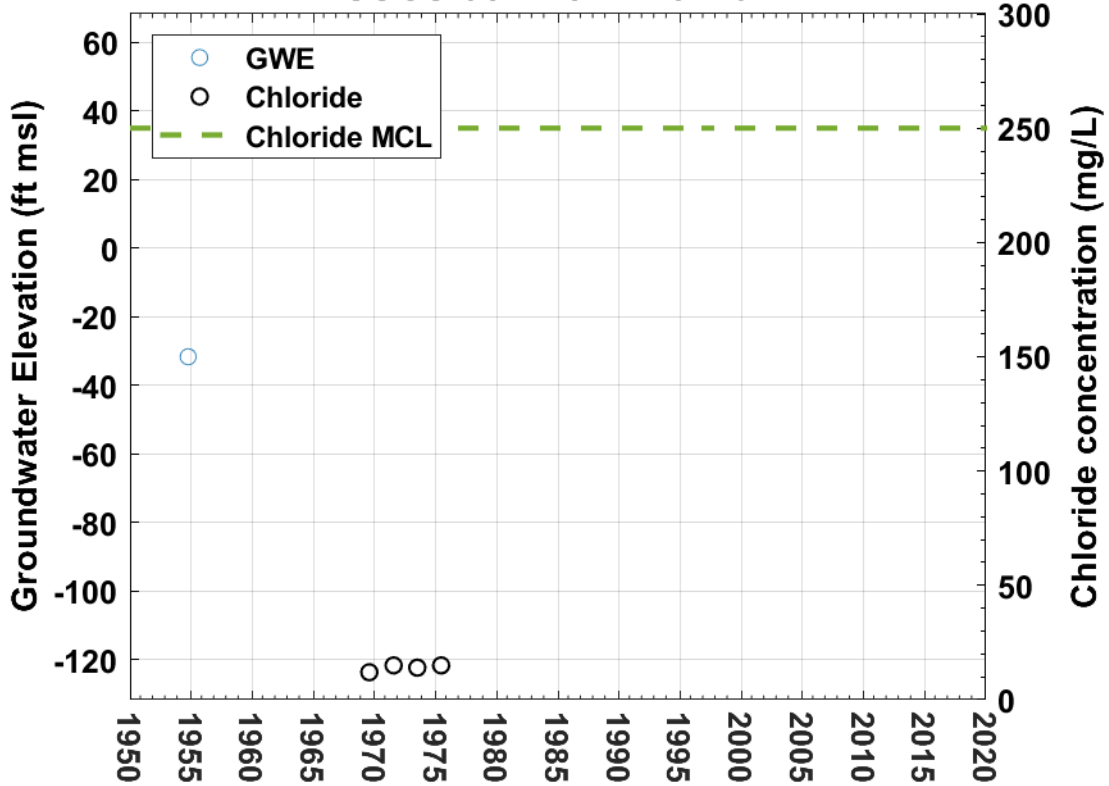
L10008365060_MW-5S



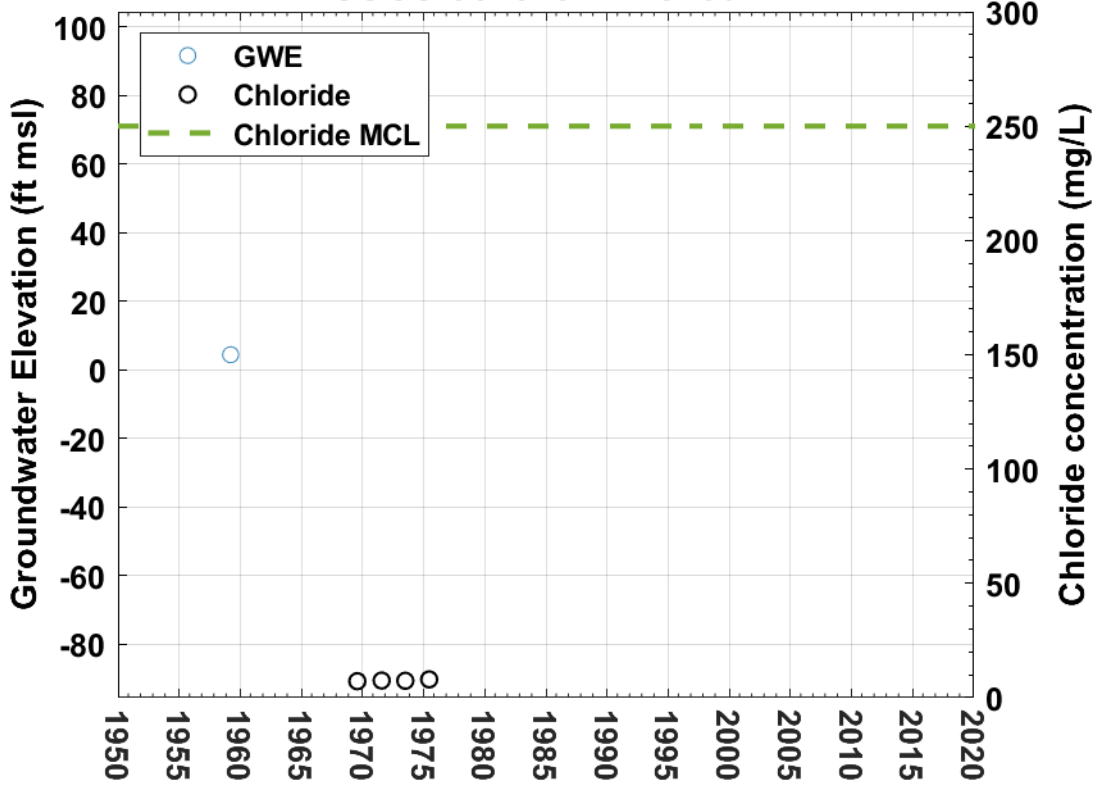
L10008365060_MW-9



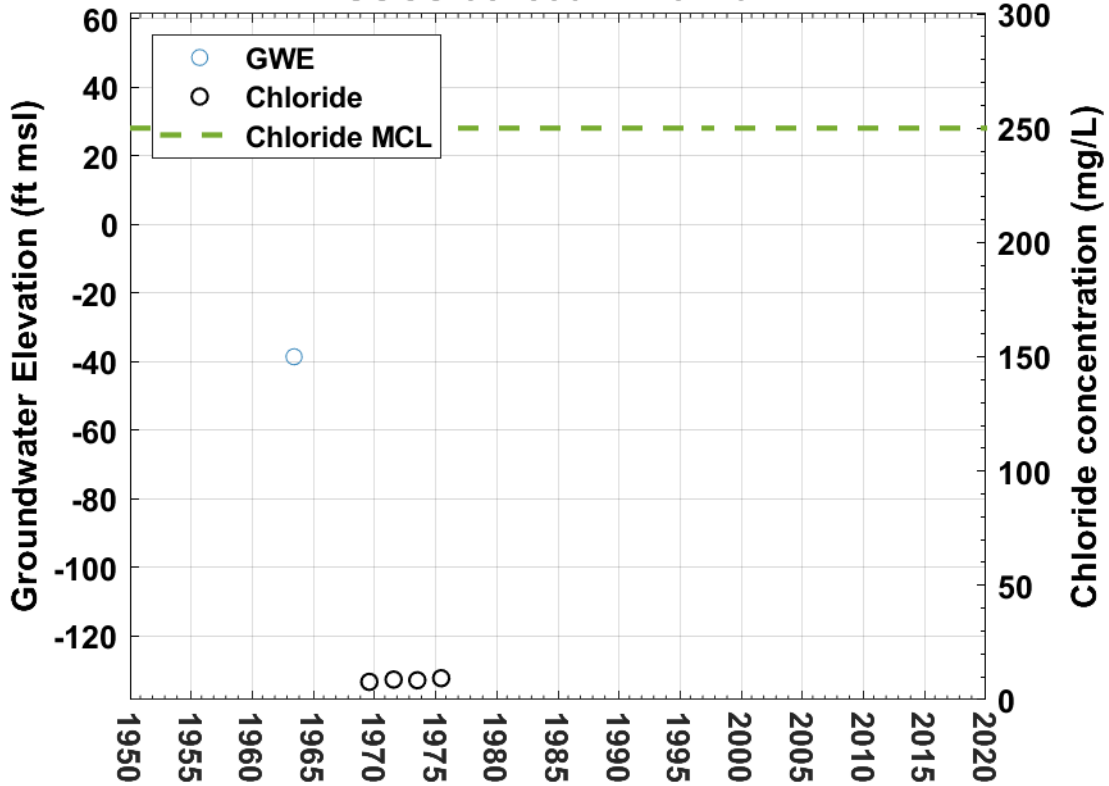
USGS-382418121251101



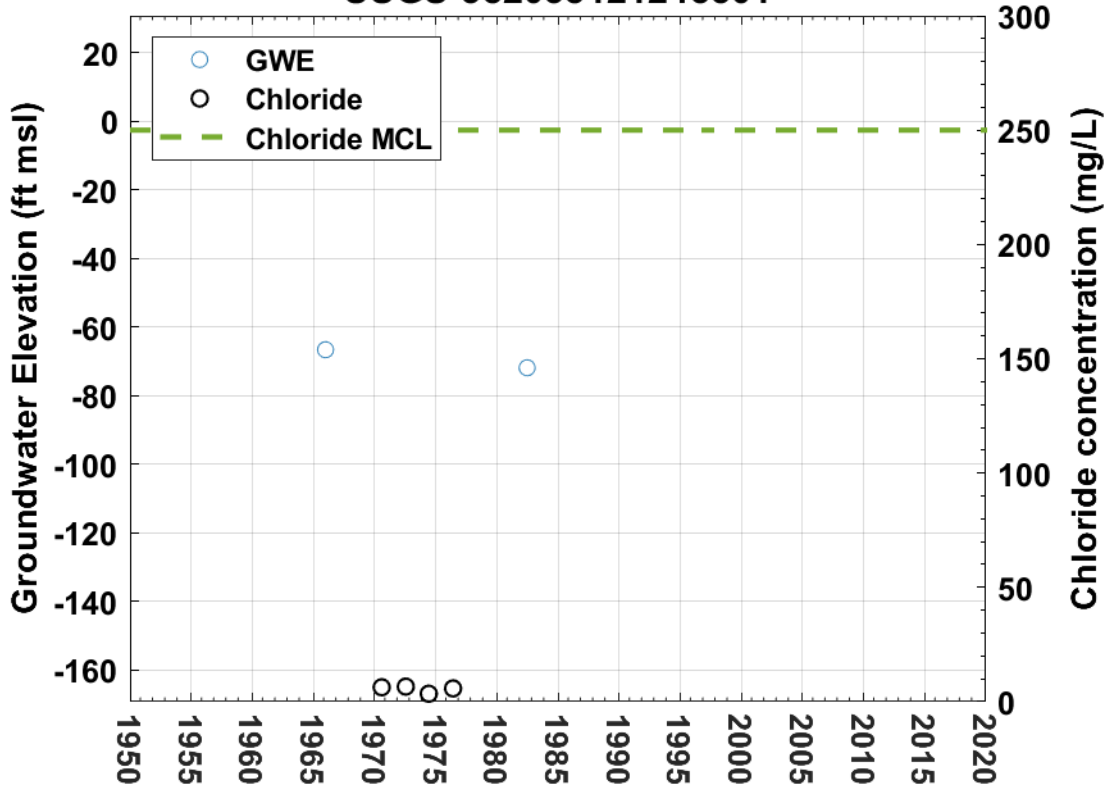
USGS-382815121181001



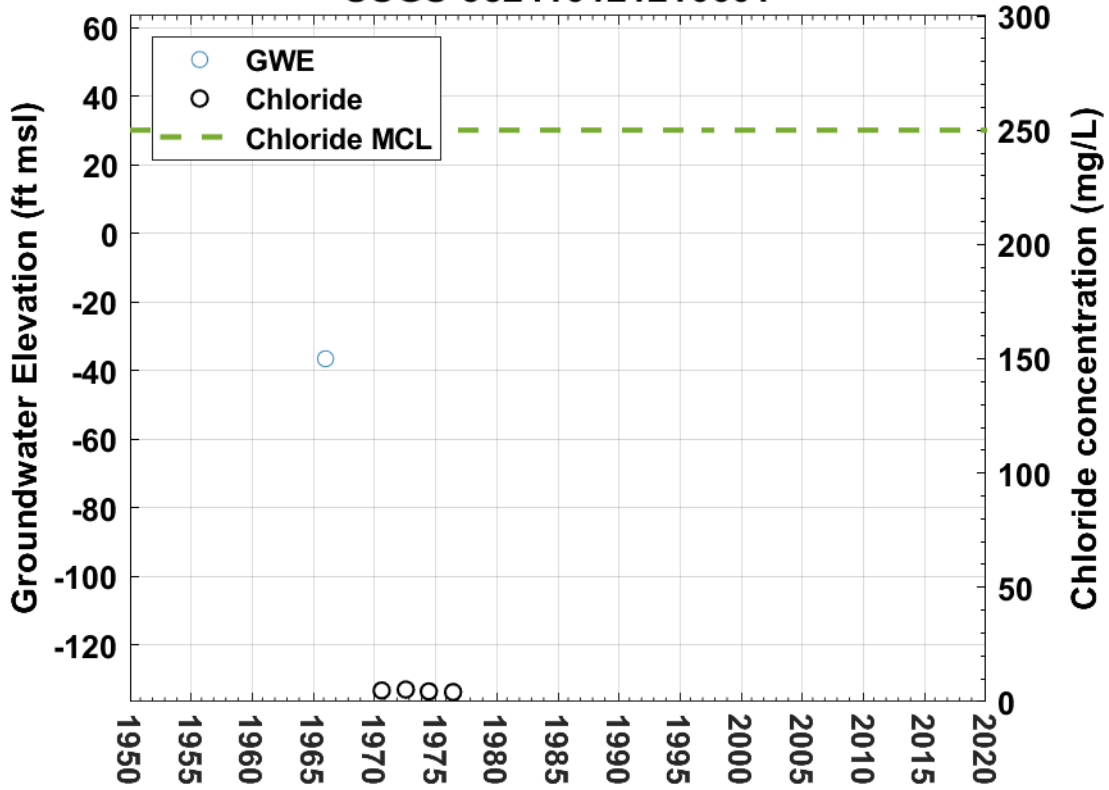
USGS-382856121252201



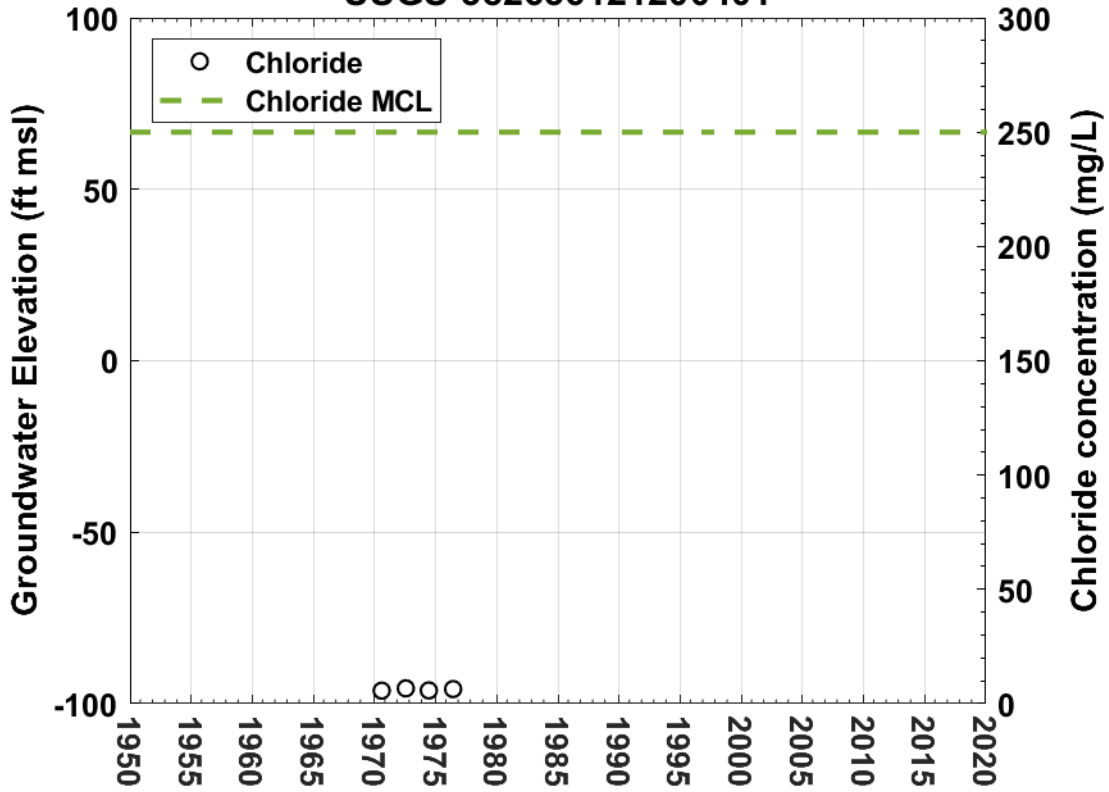
USGS-382038121245501



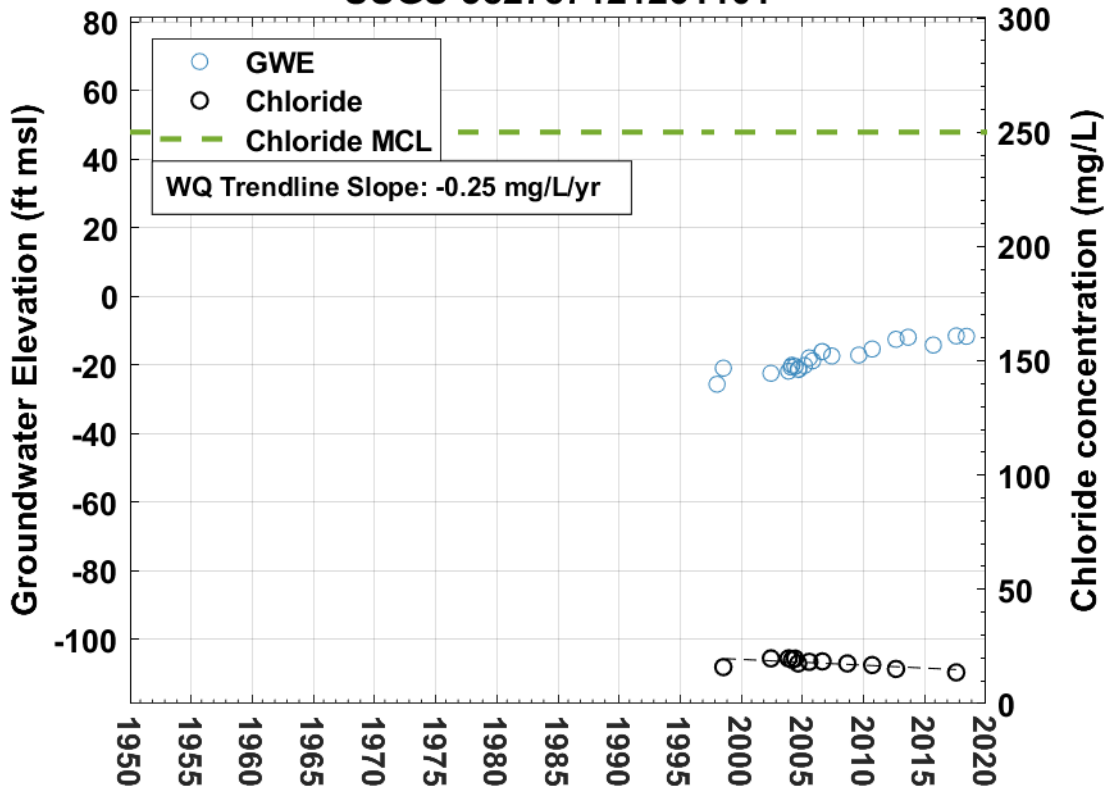
USGS-382416121210601



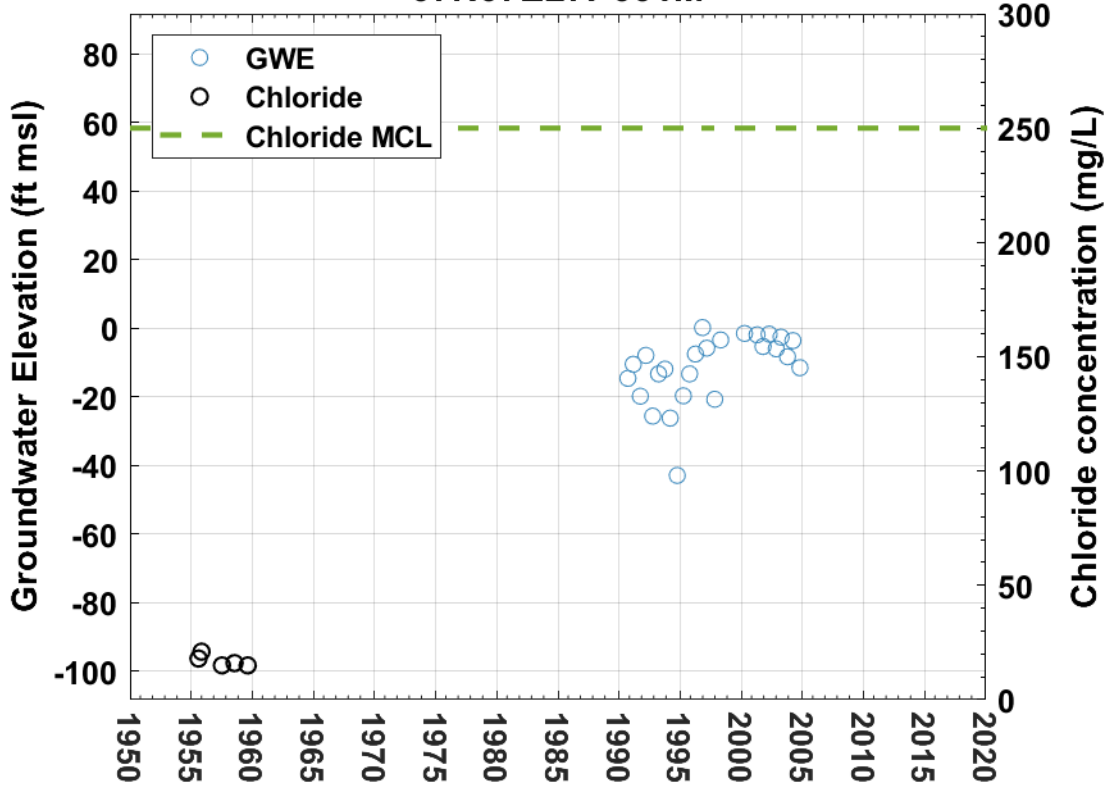
USGS-382636121200401



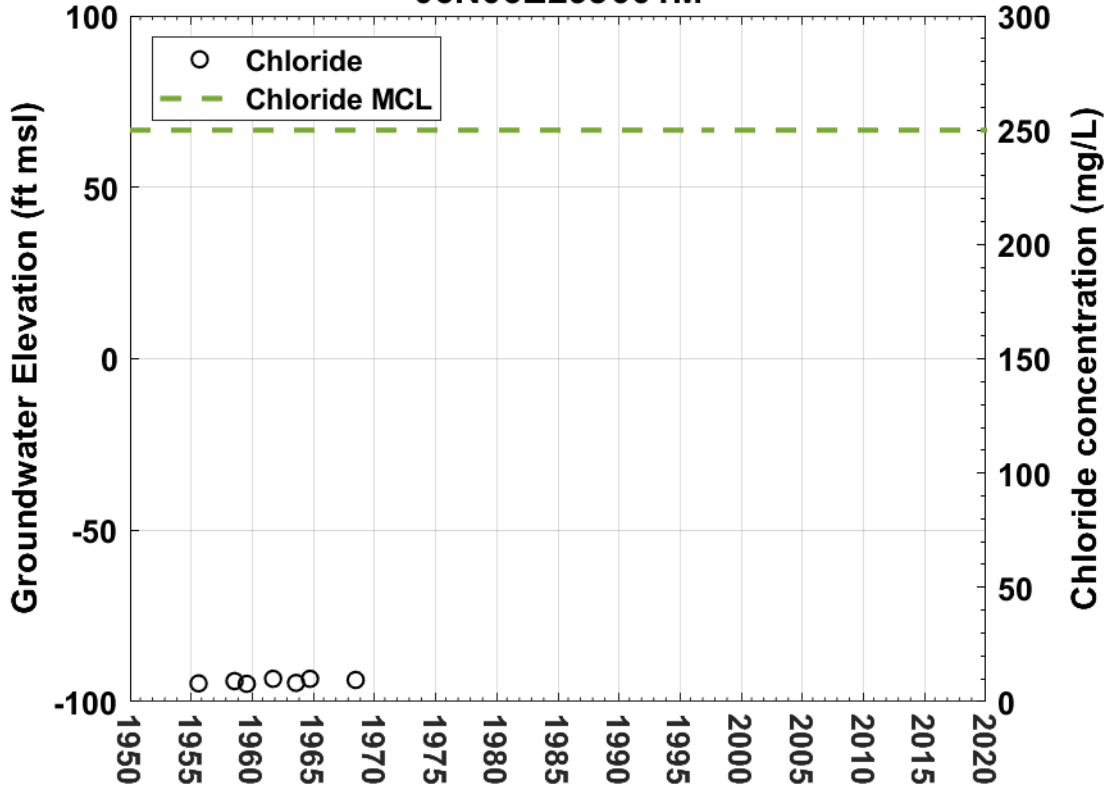
USGS-382757121261101



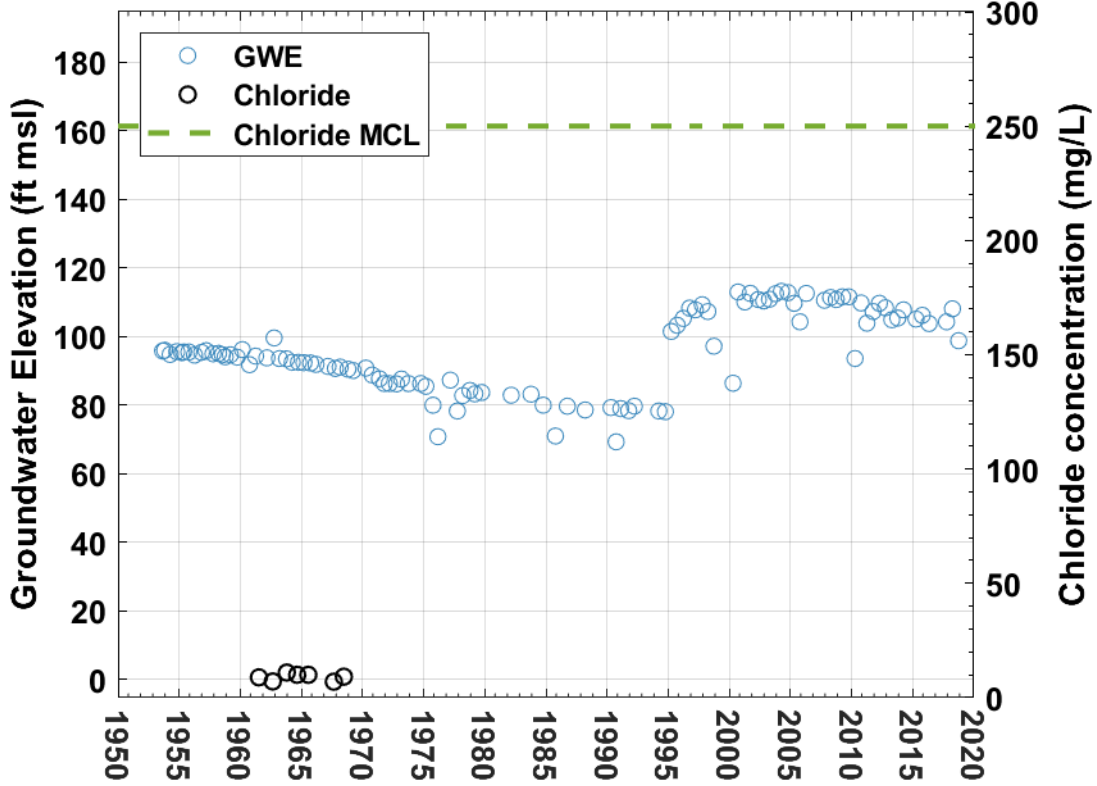
07N07E27P001M



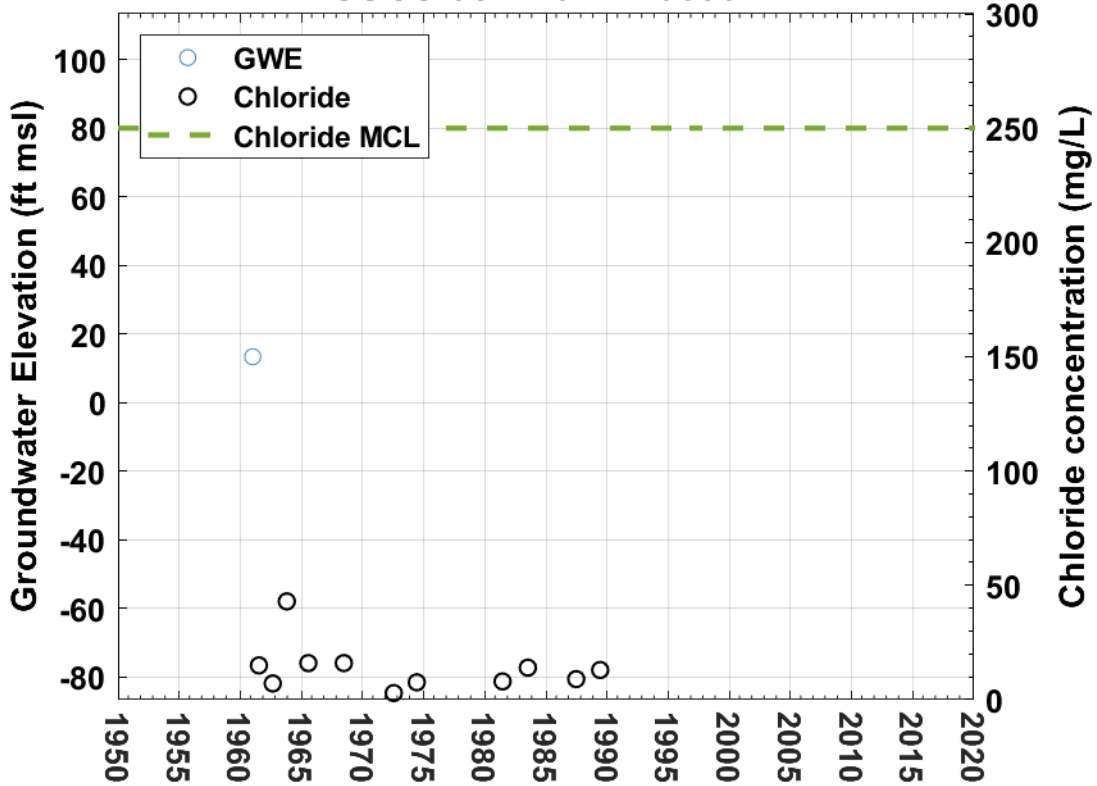
06N06E29J001M

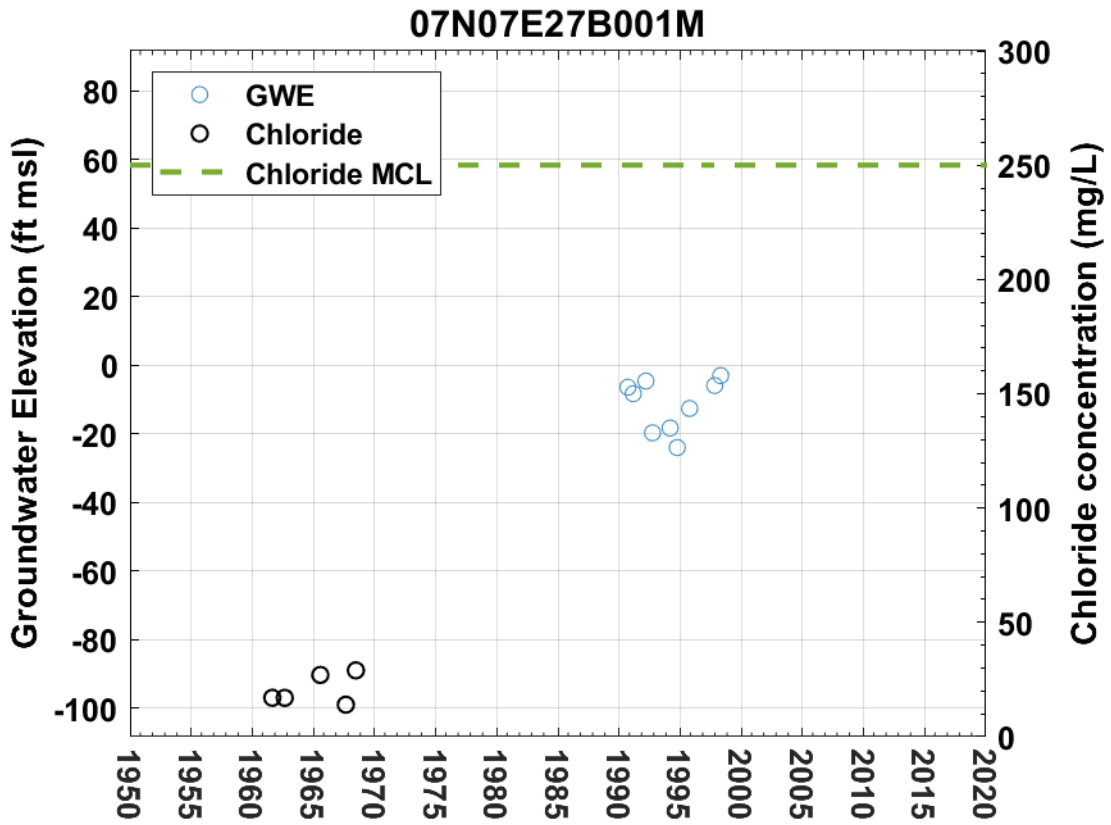
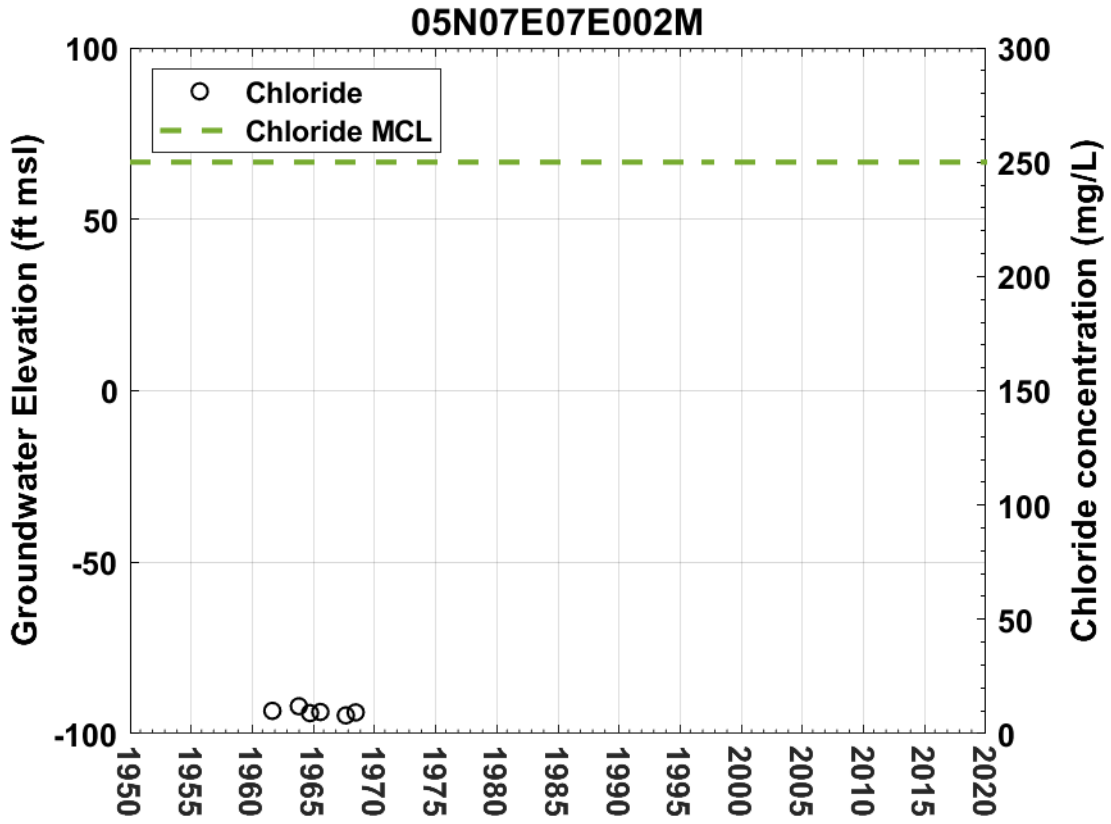


06N08E15J001M

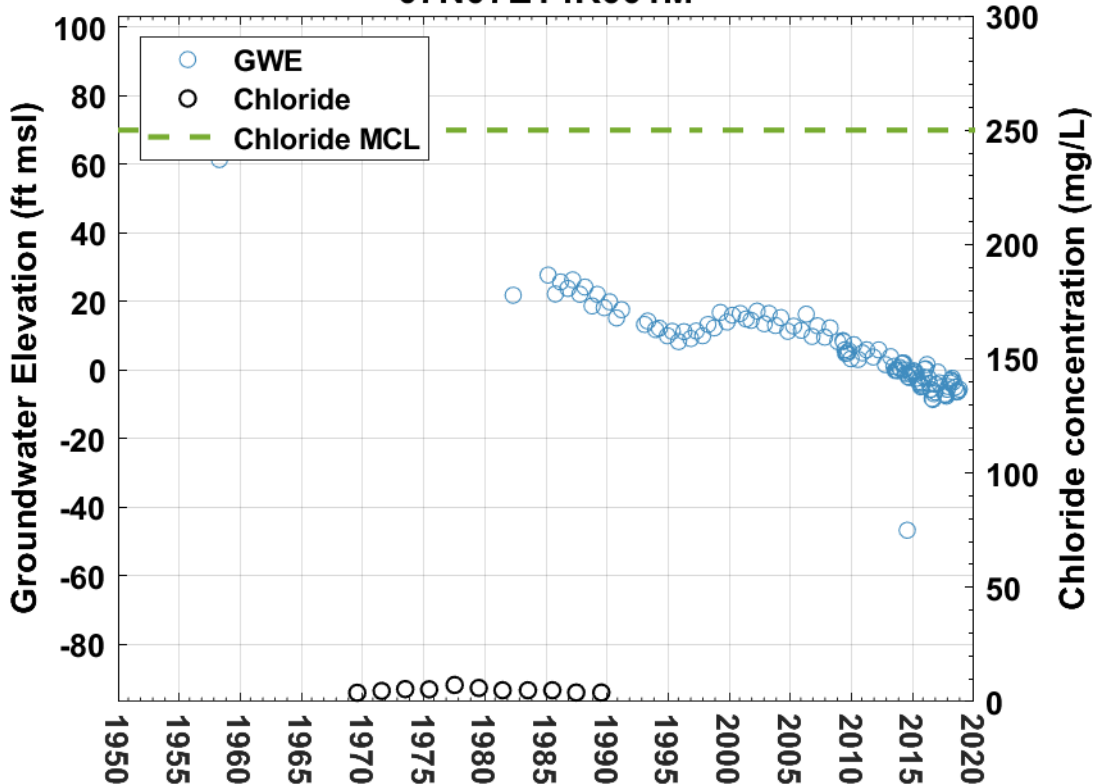


USGS-382113121100901

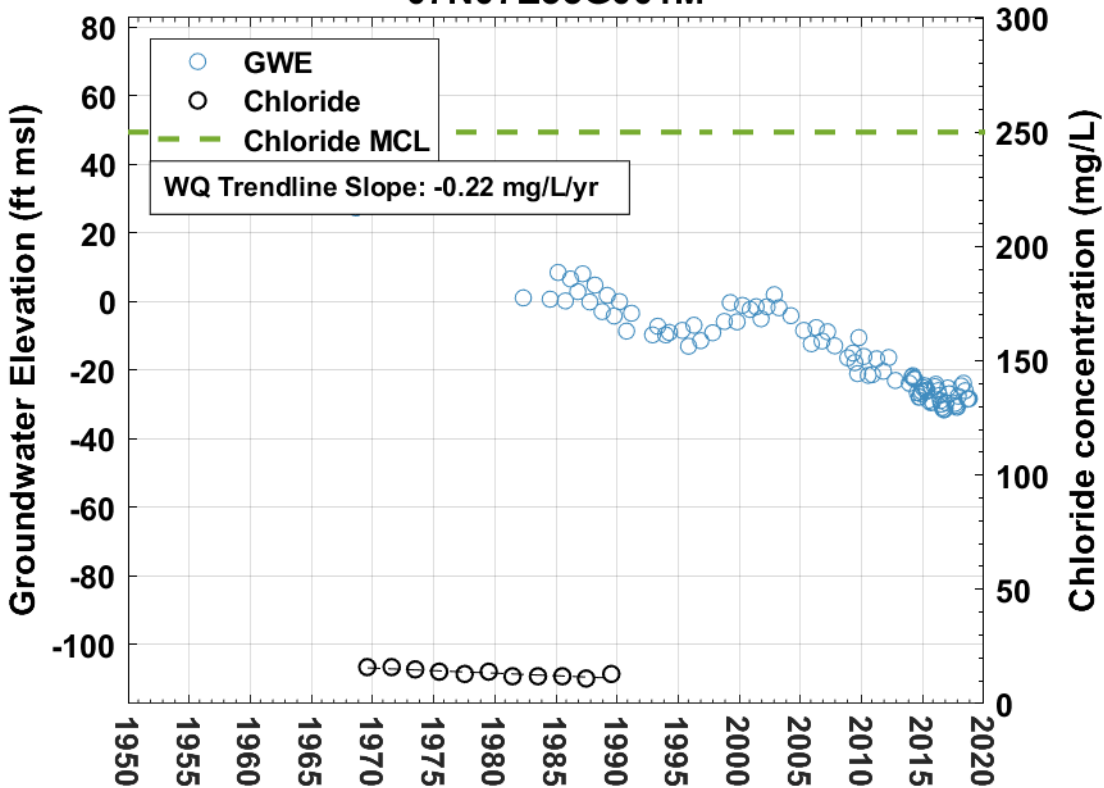




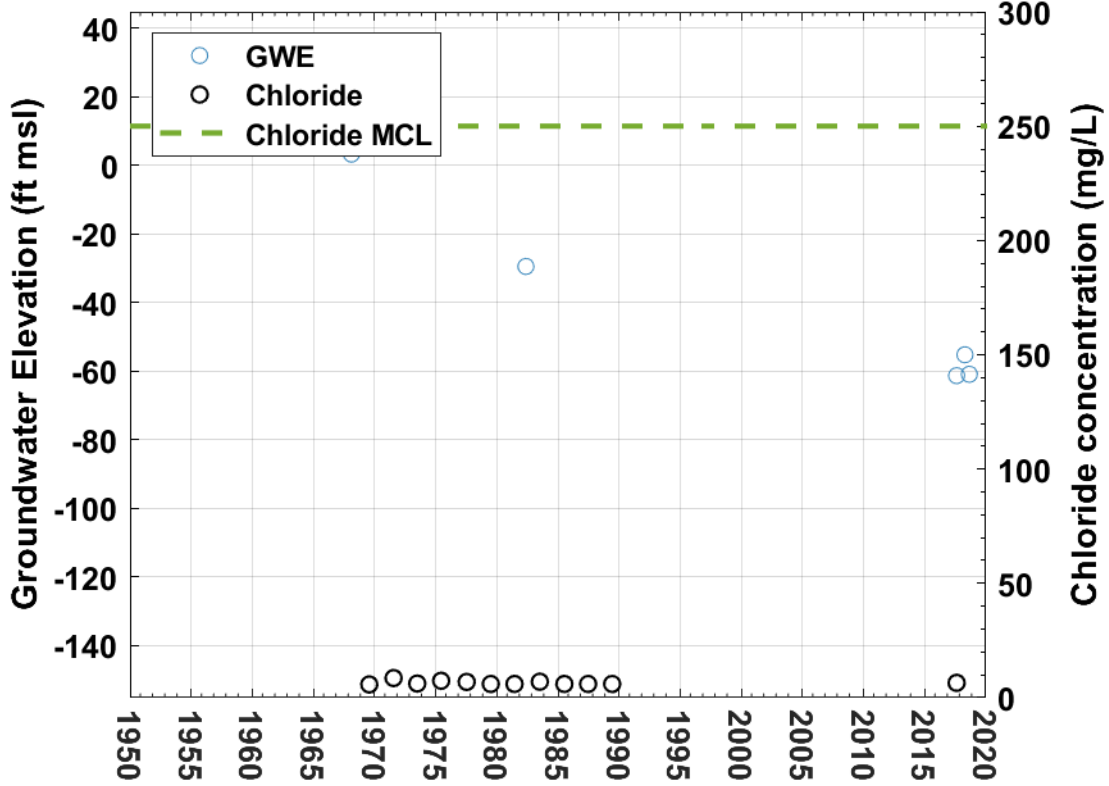
07N07E14R001M



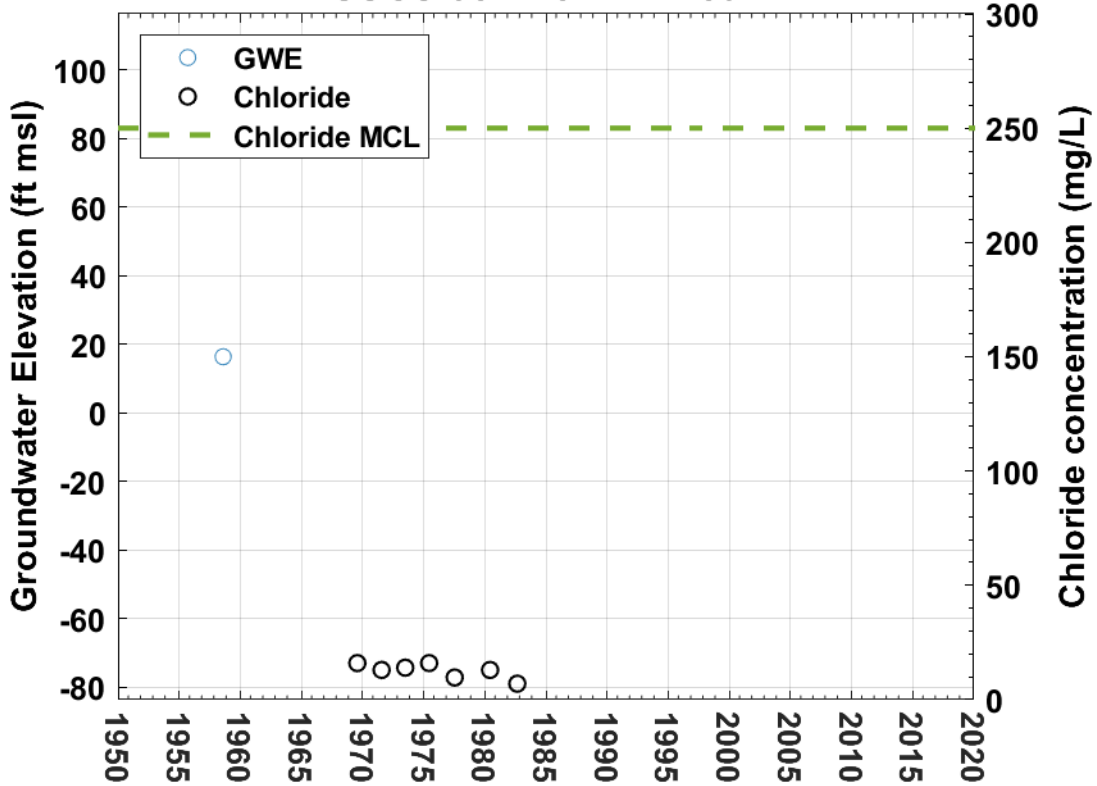
07N07E33G001M

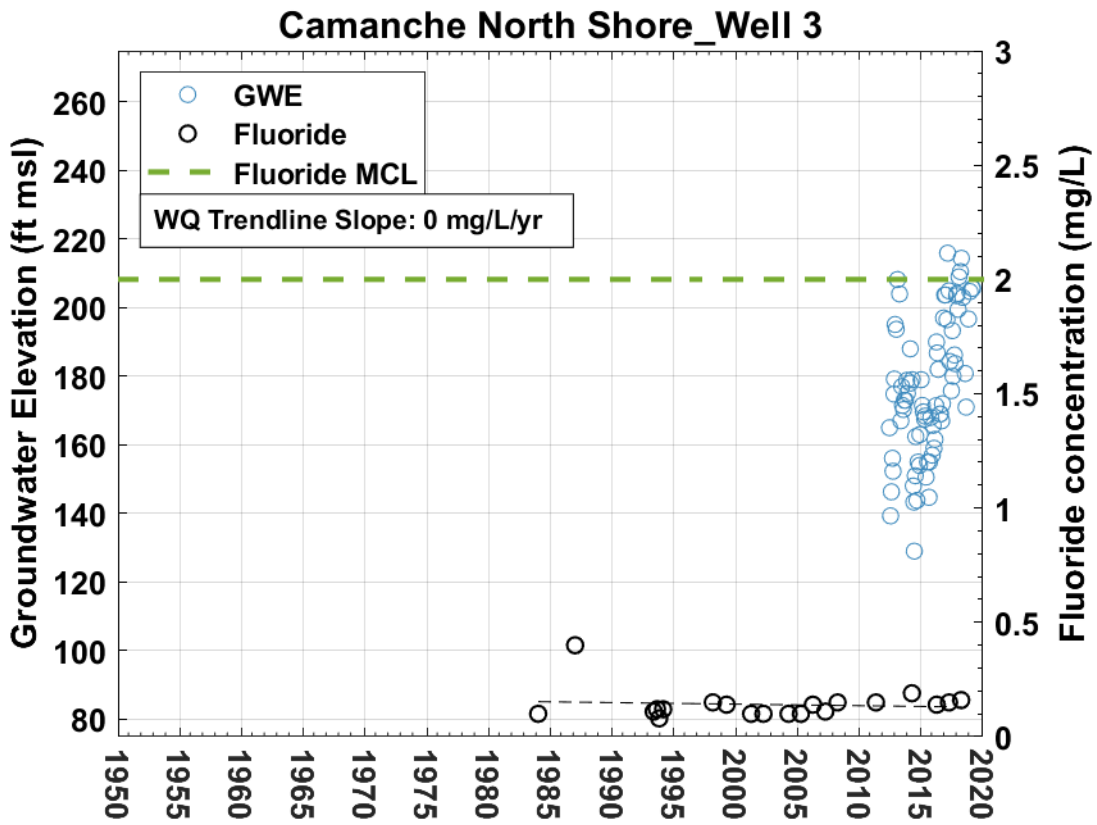
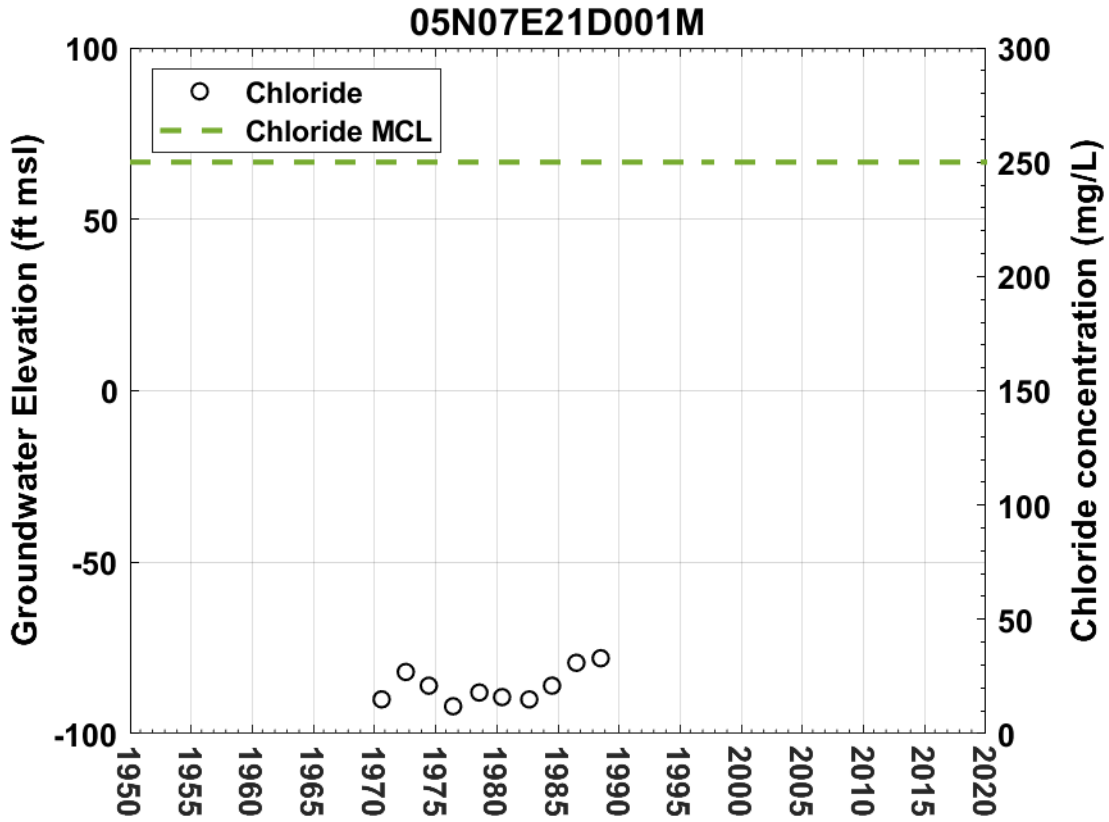


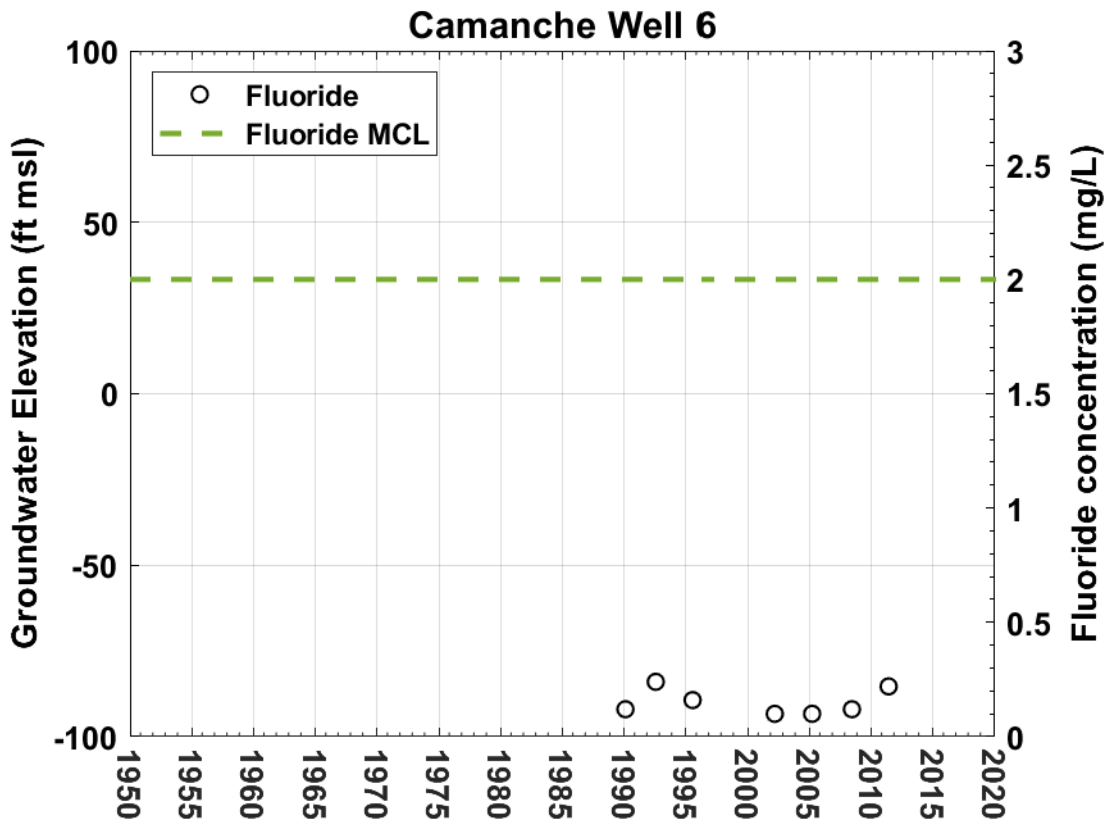
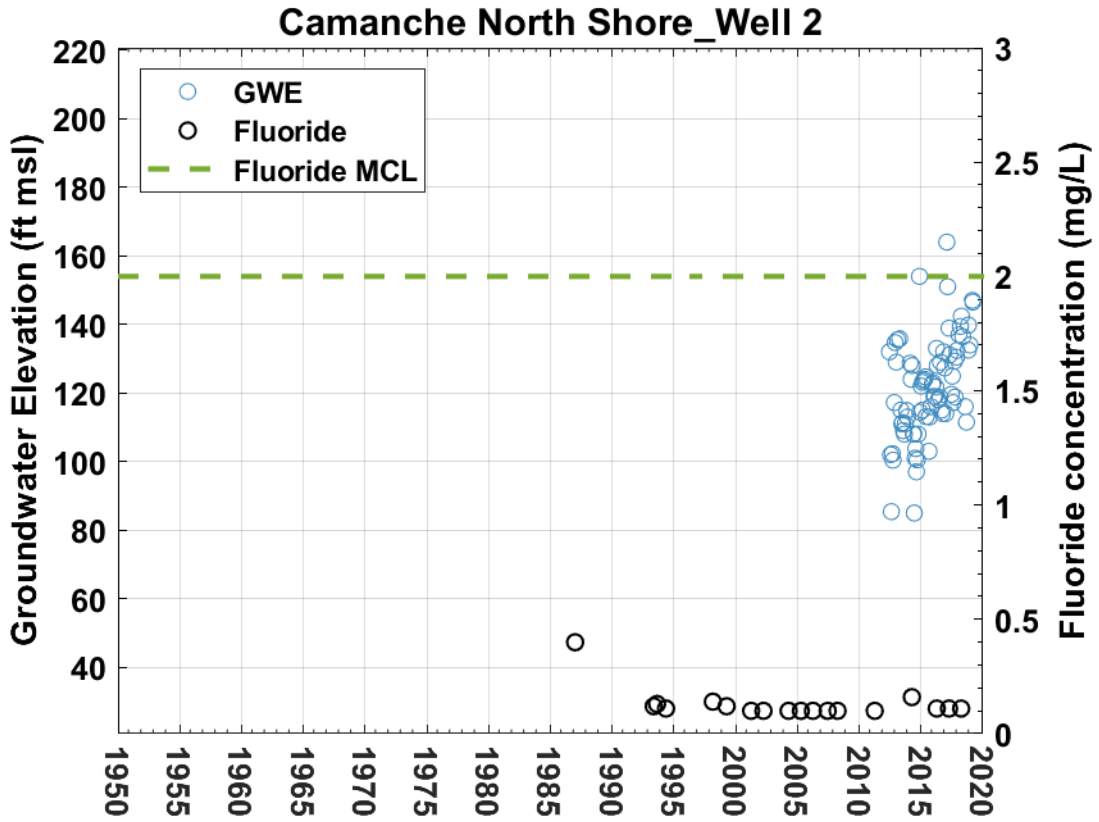
USGS-381737121102501

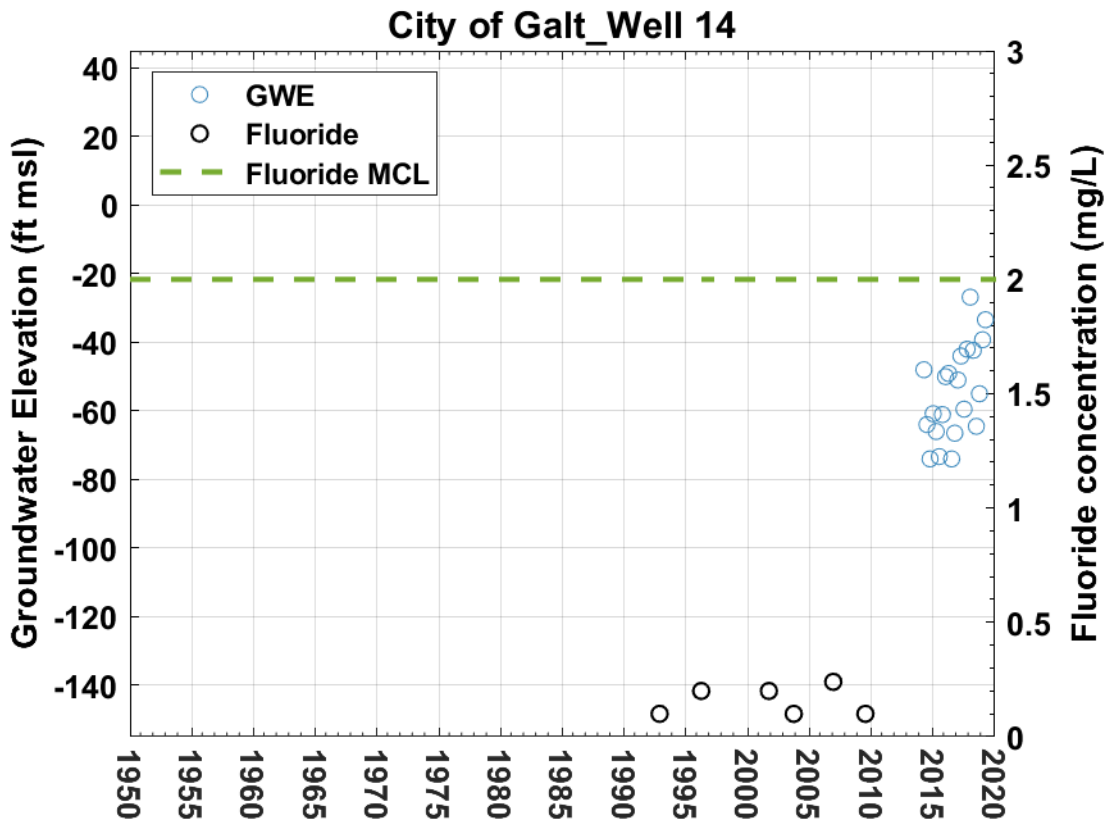
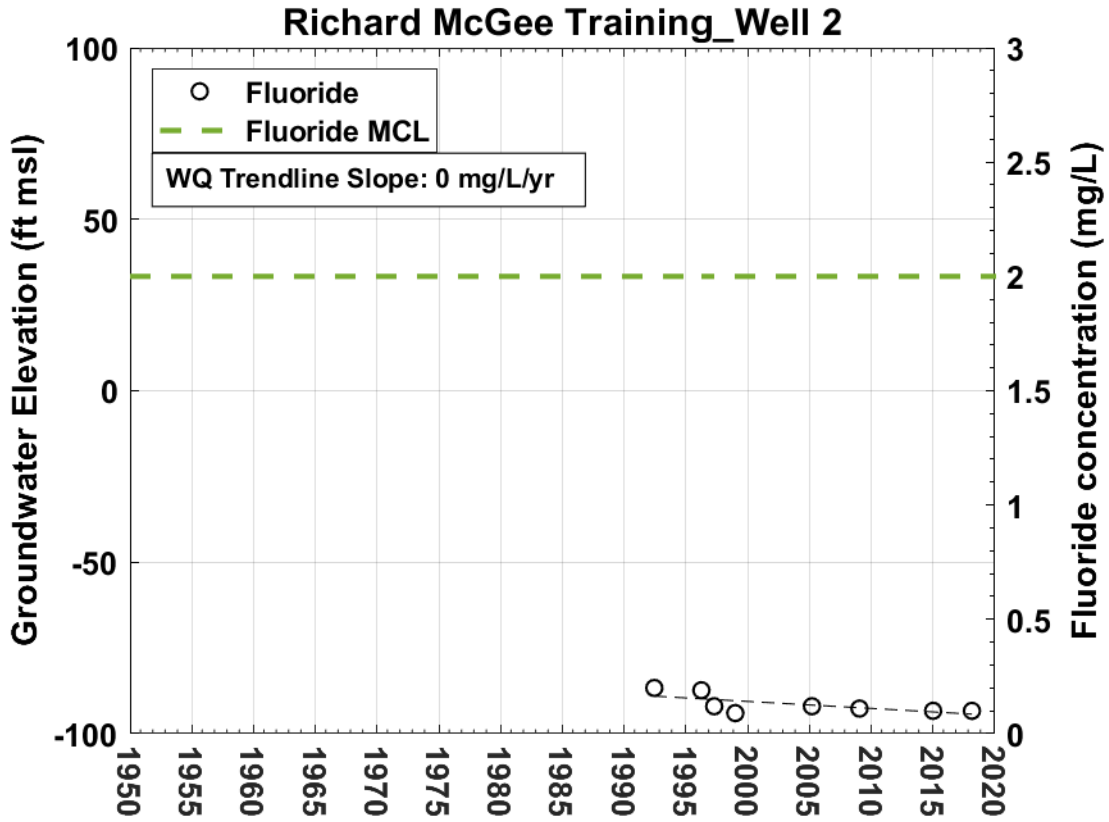


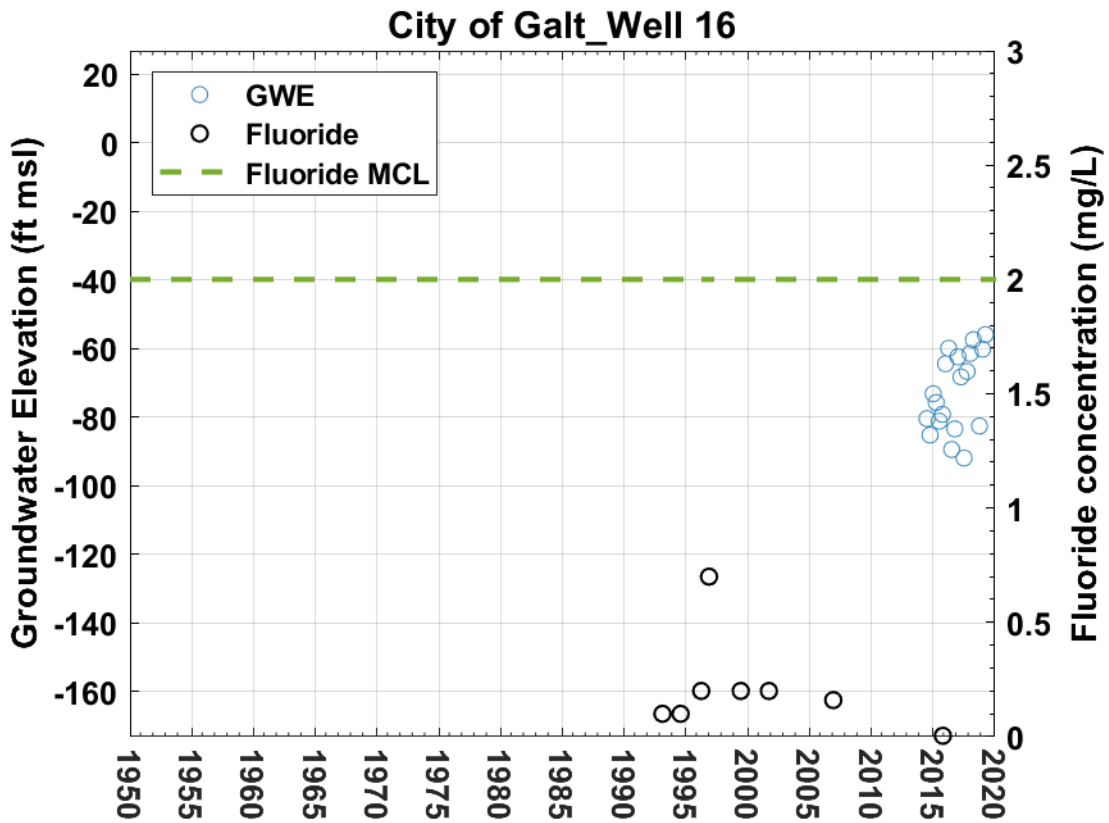
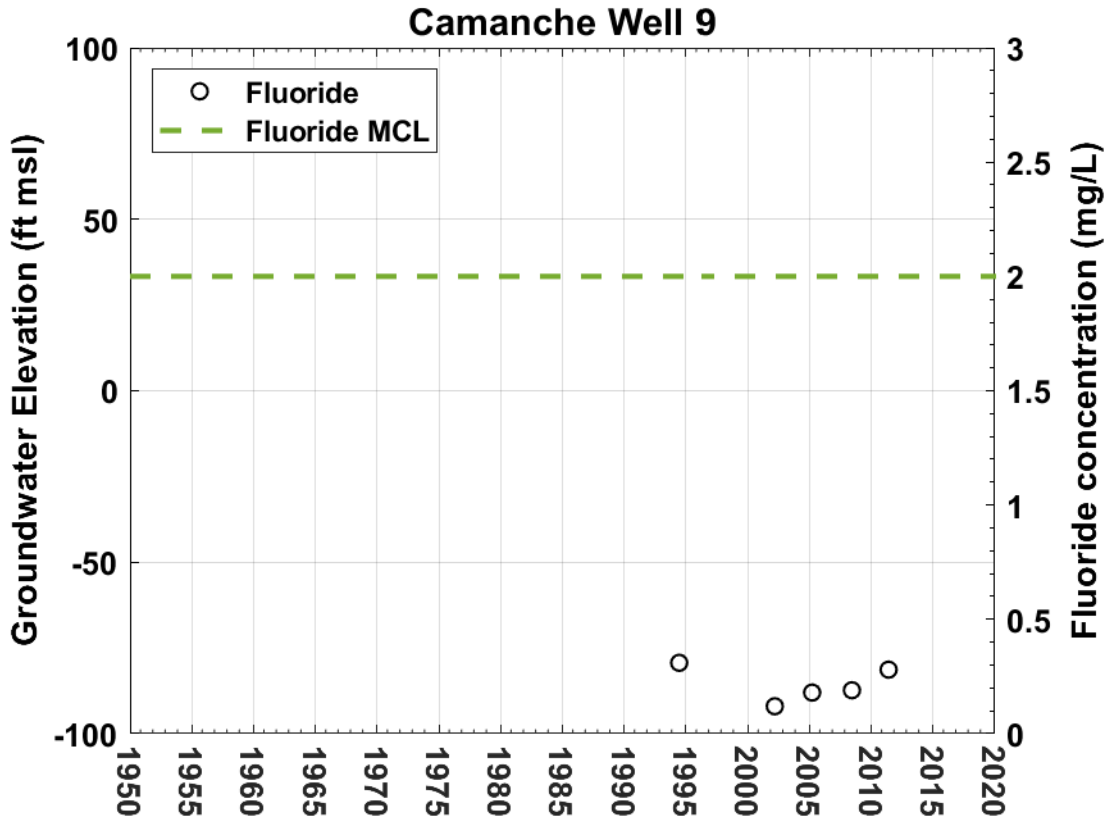
USGS-382148121172801



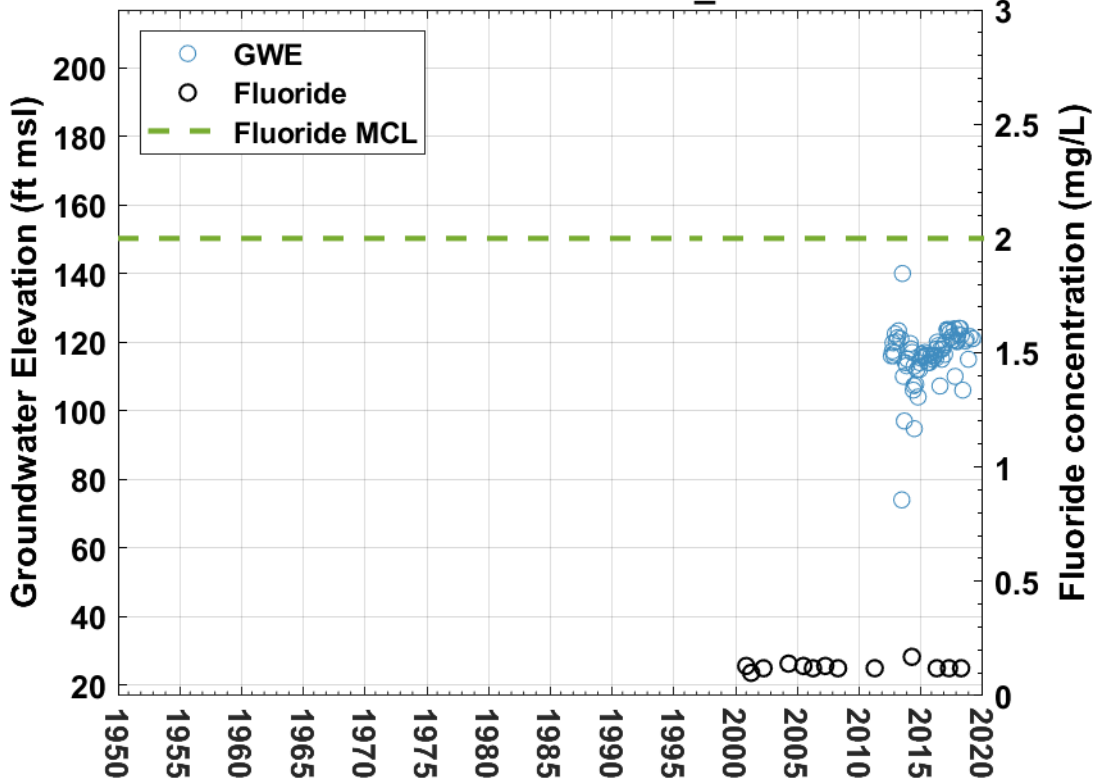




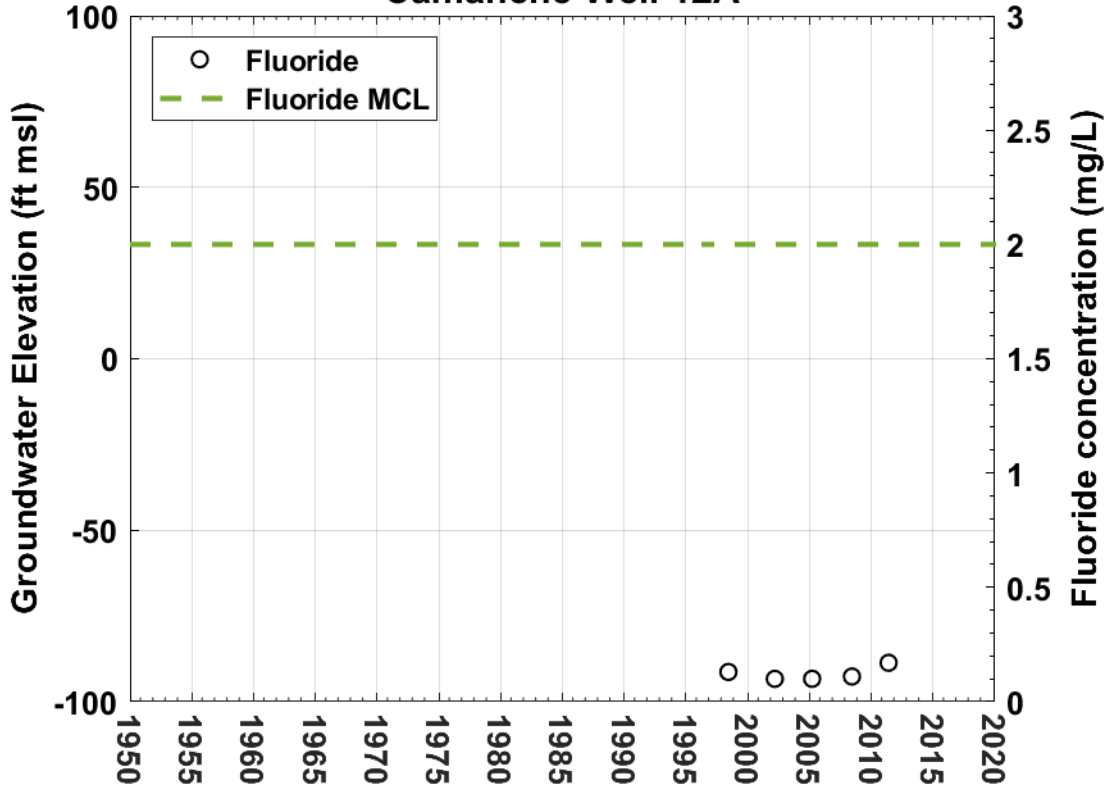


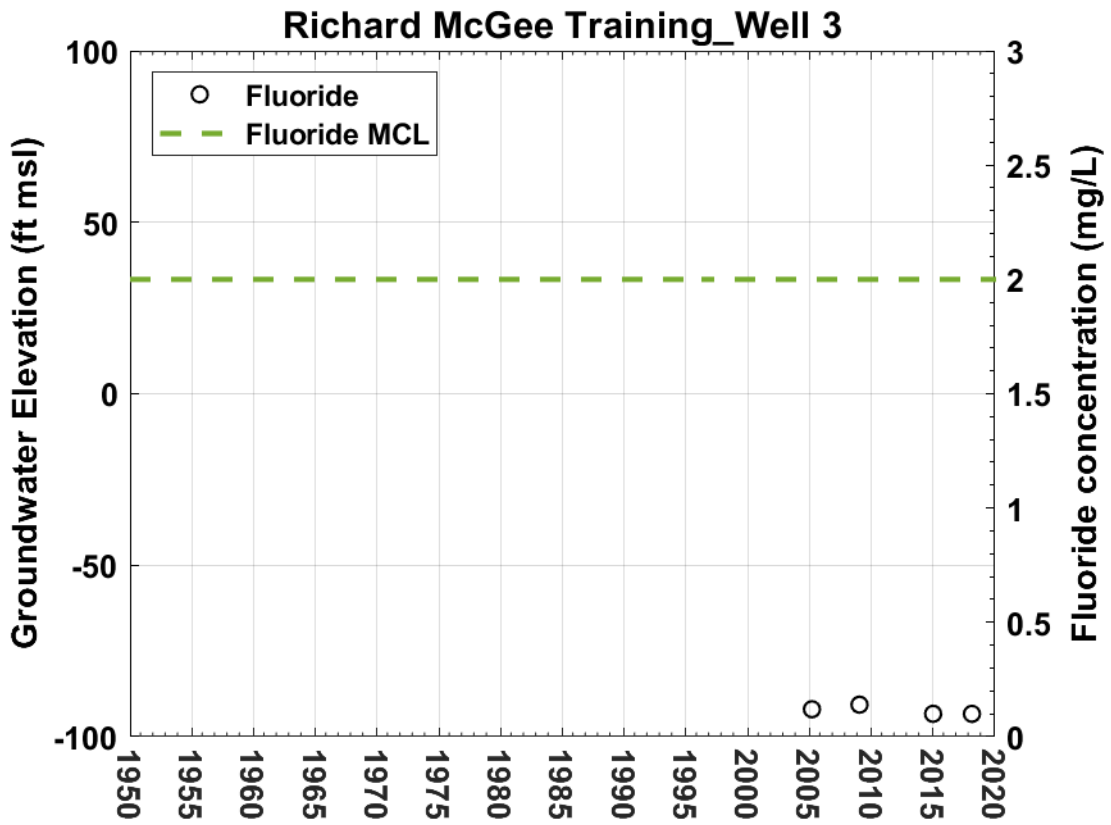
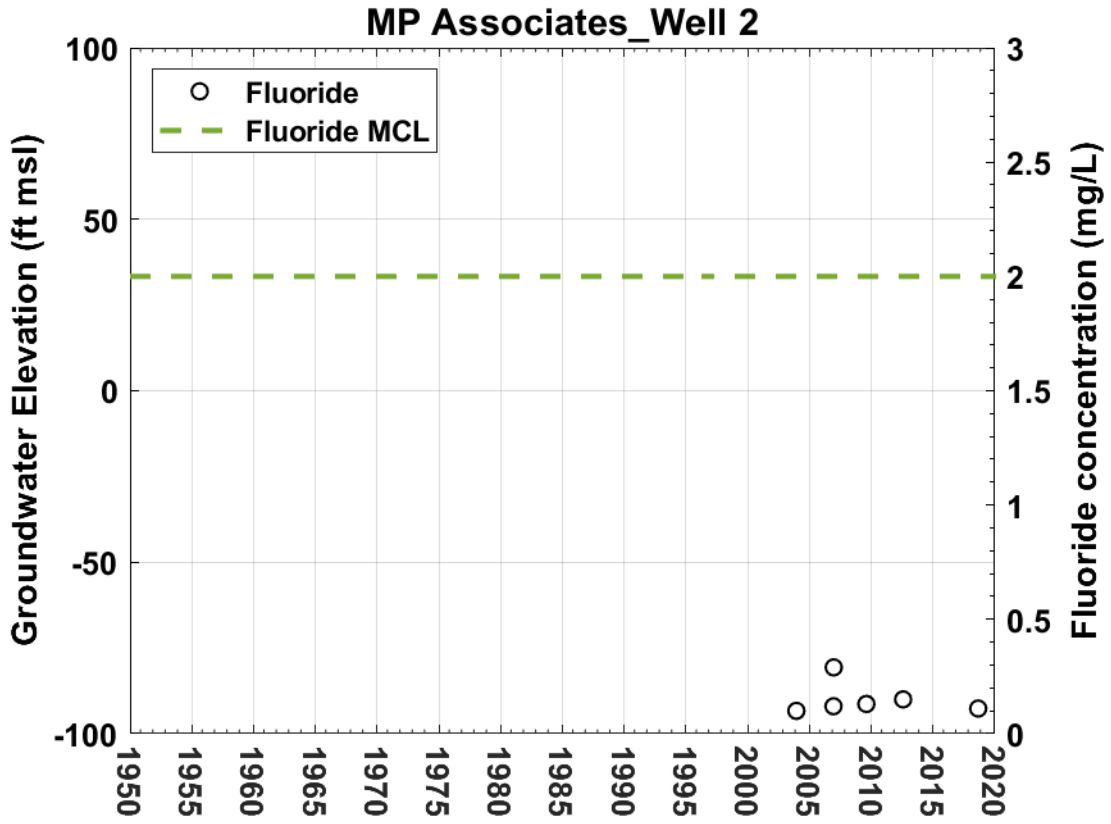


Camanche North Shore_Well 4

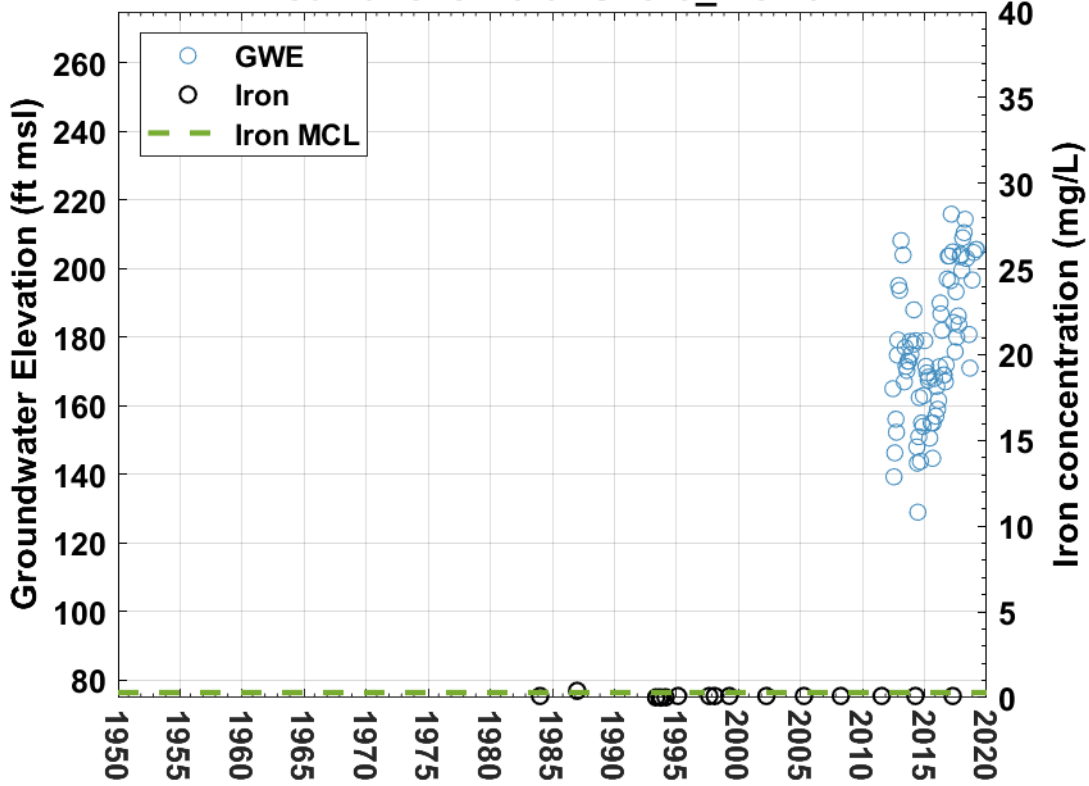


Camanche Well 12A

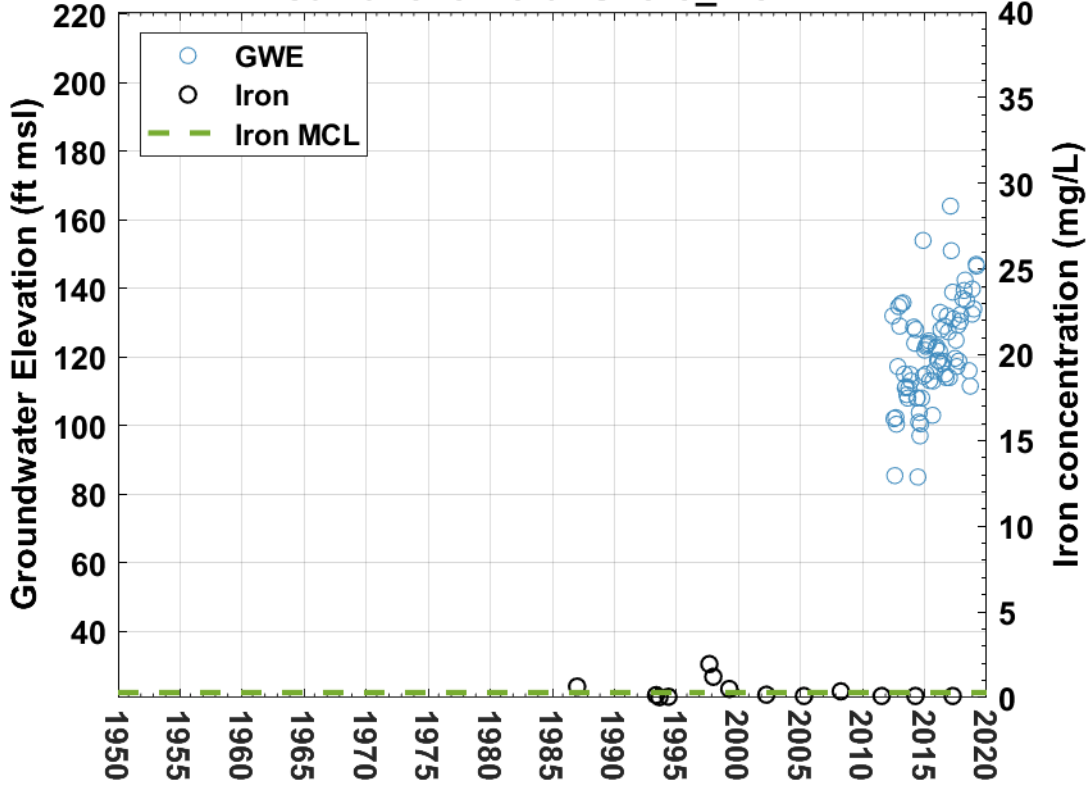


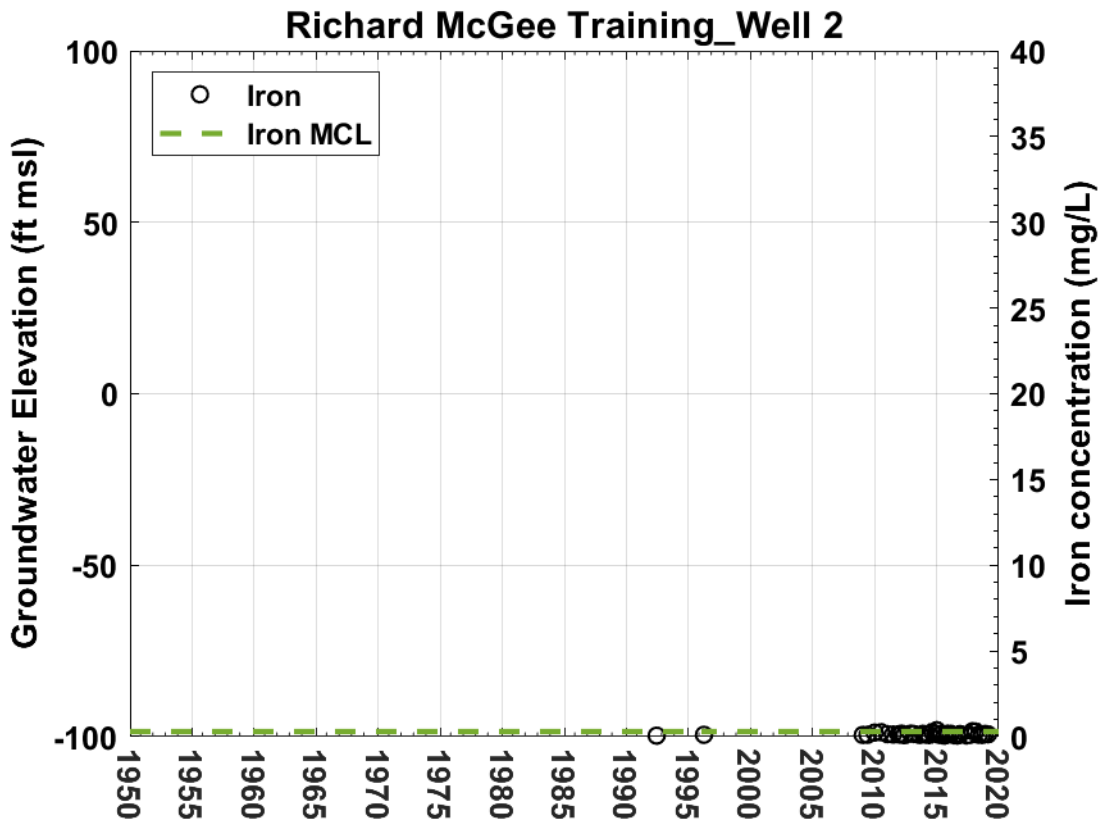
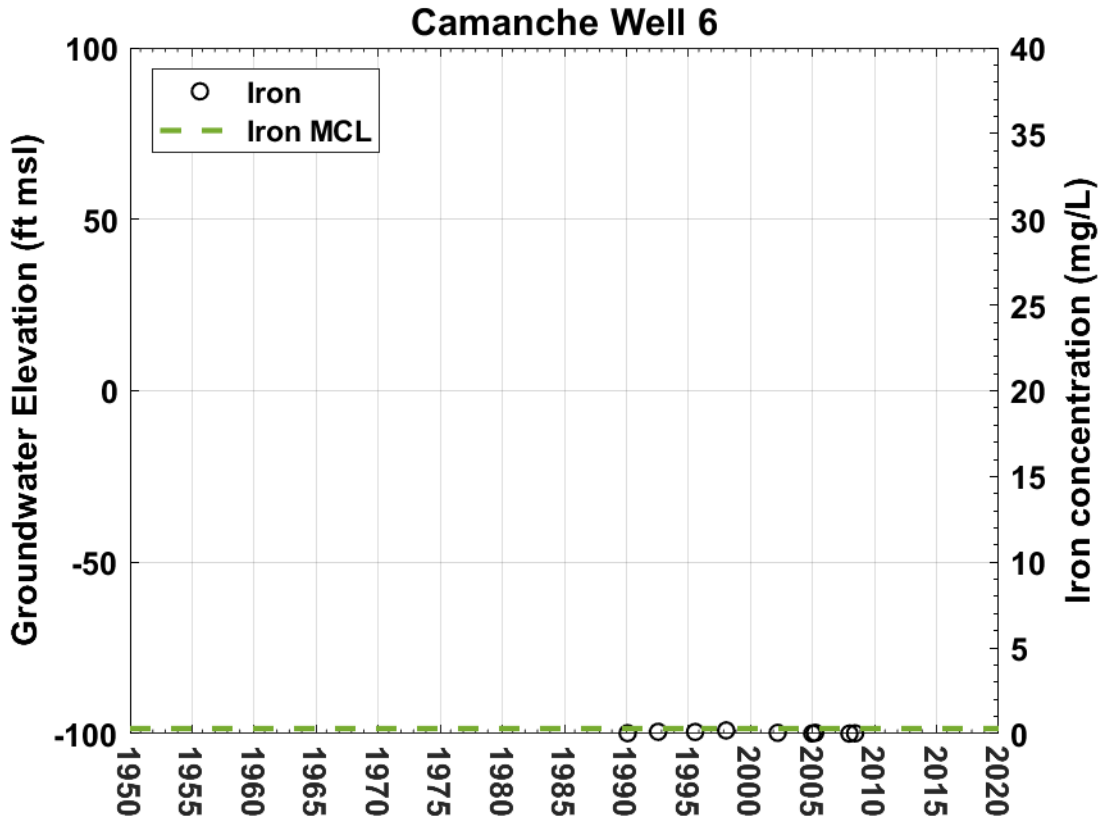


Camanche North Shore_Well 3

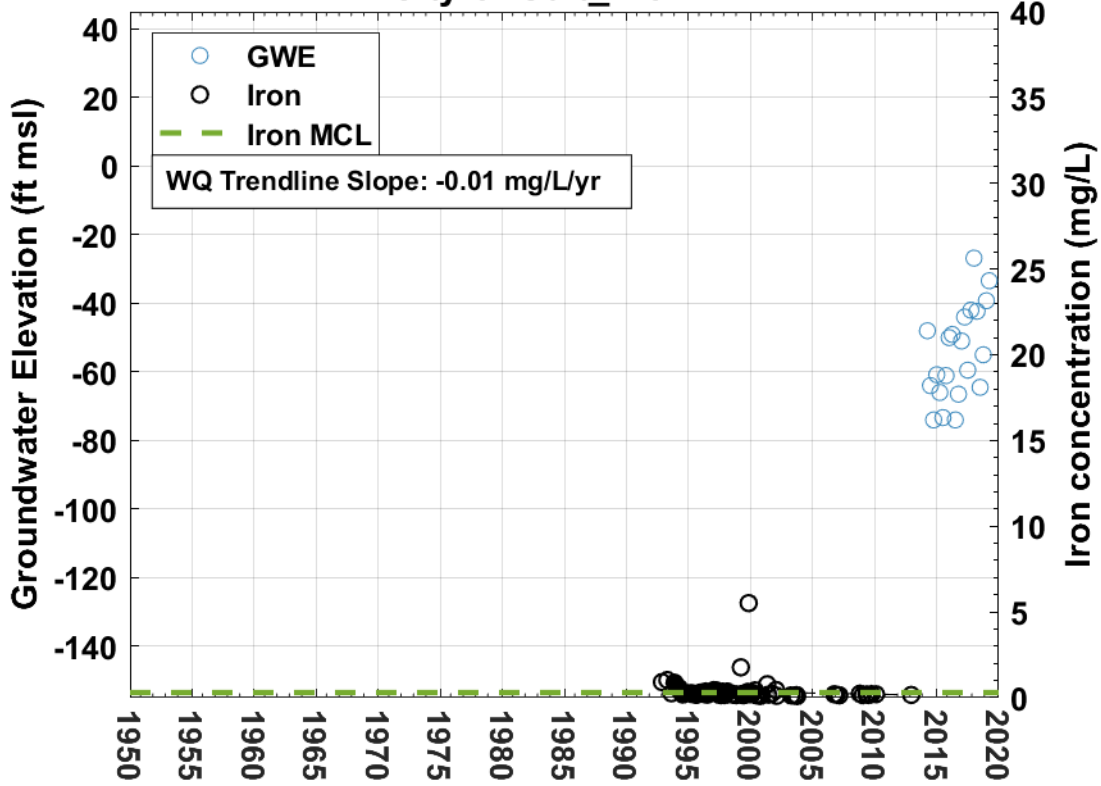


Camanche North Shore_Well 2

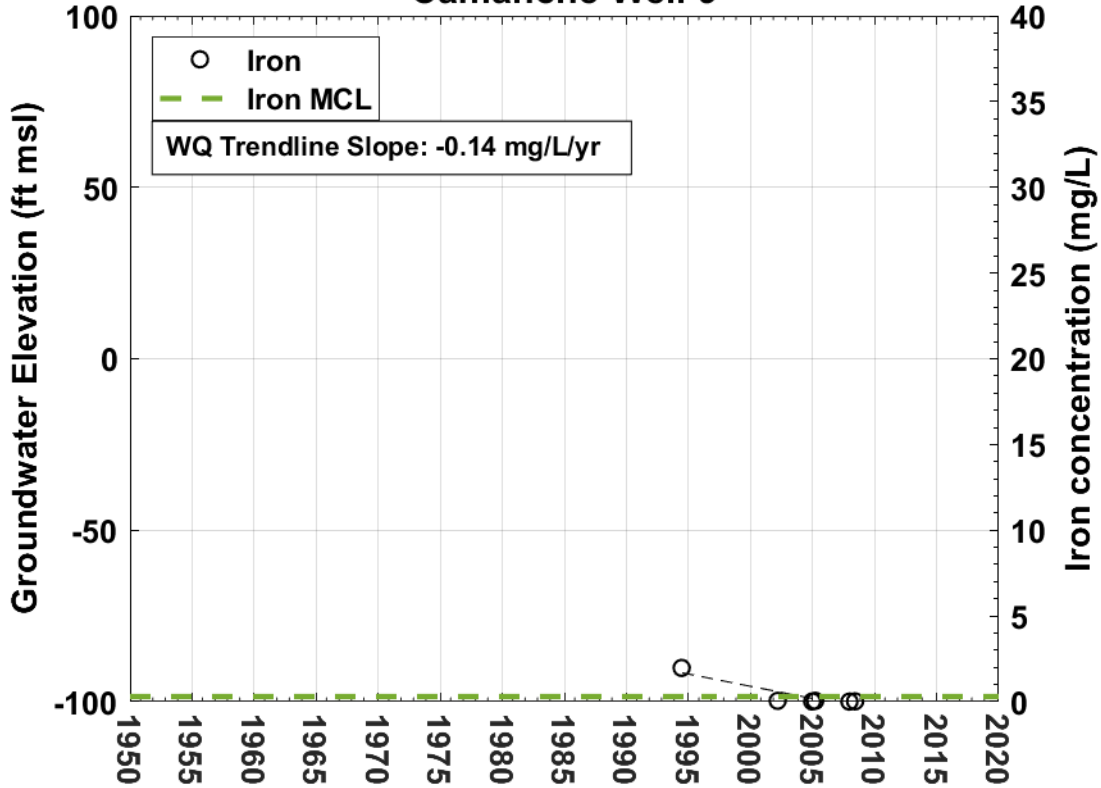




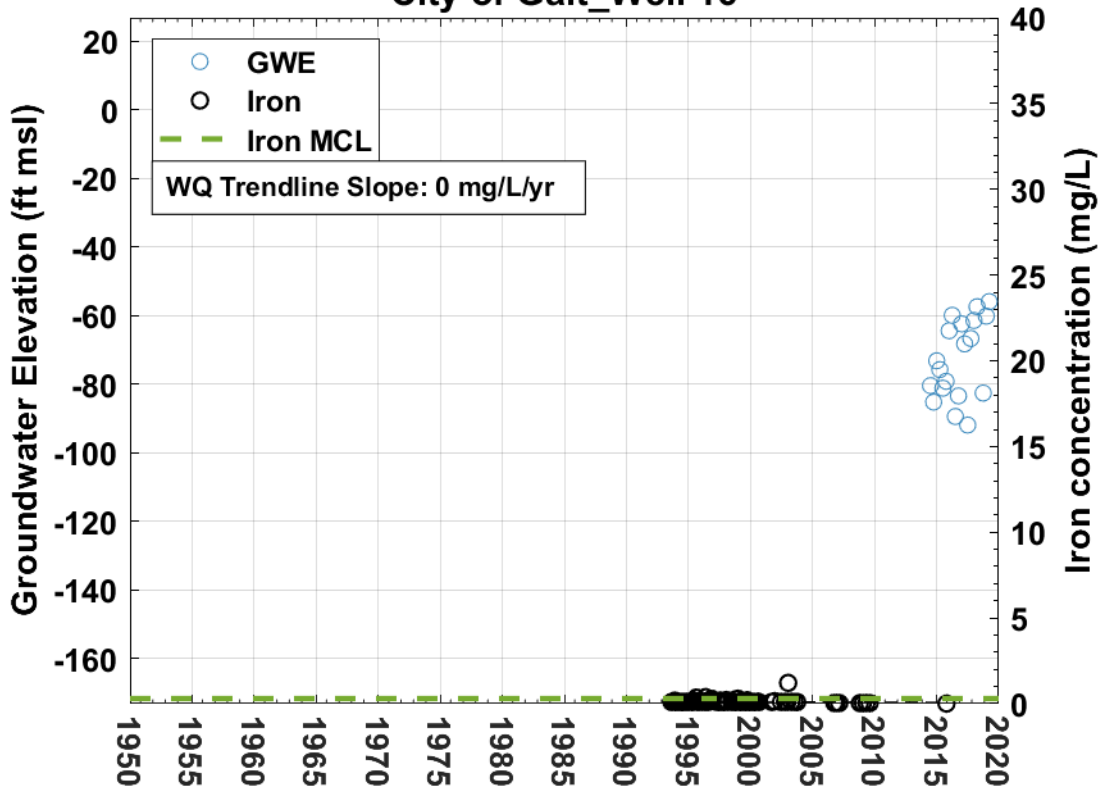
City of Galt_Well 14



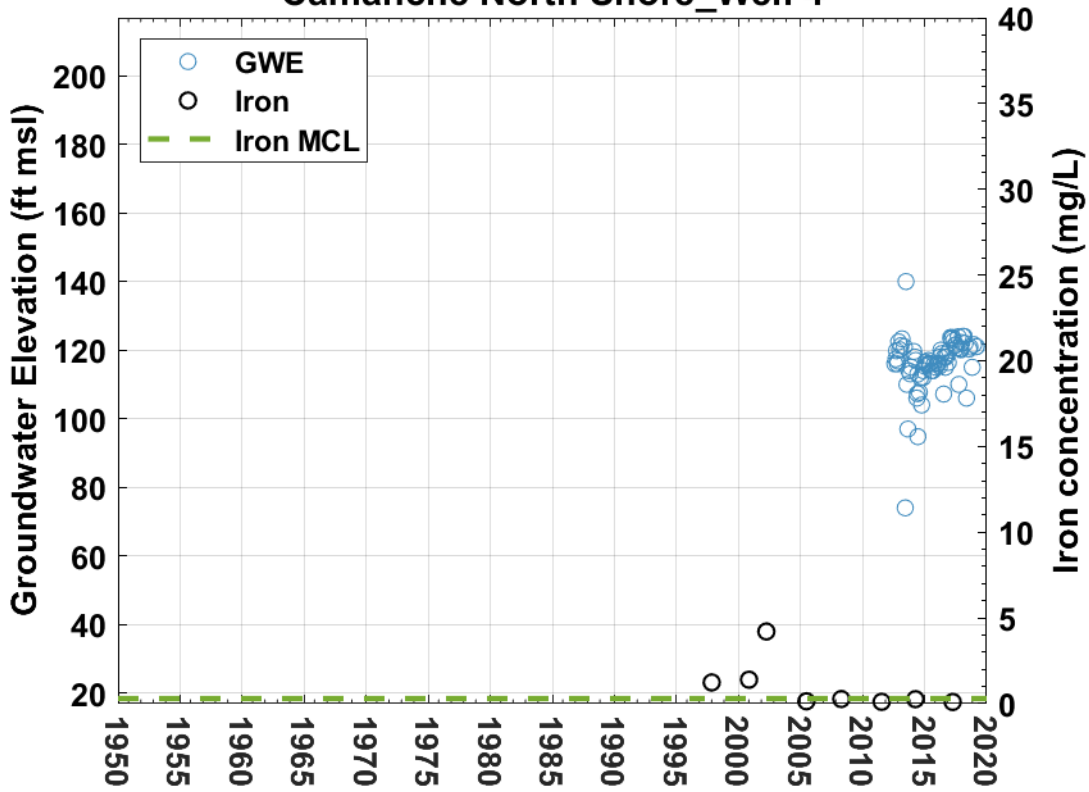
Camanche Well 9

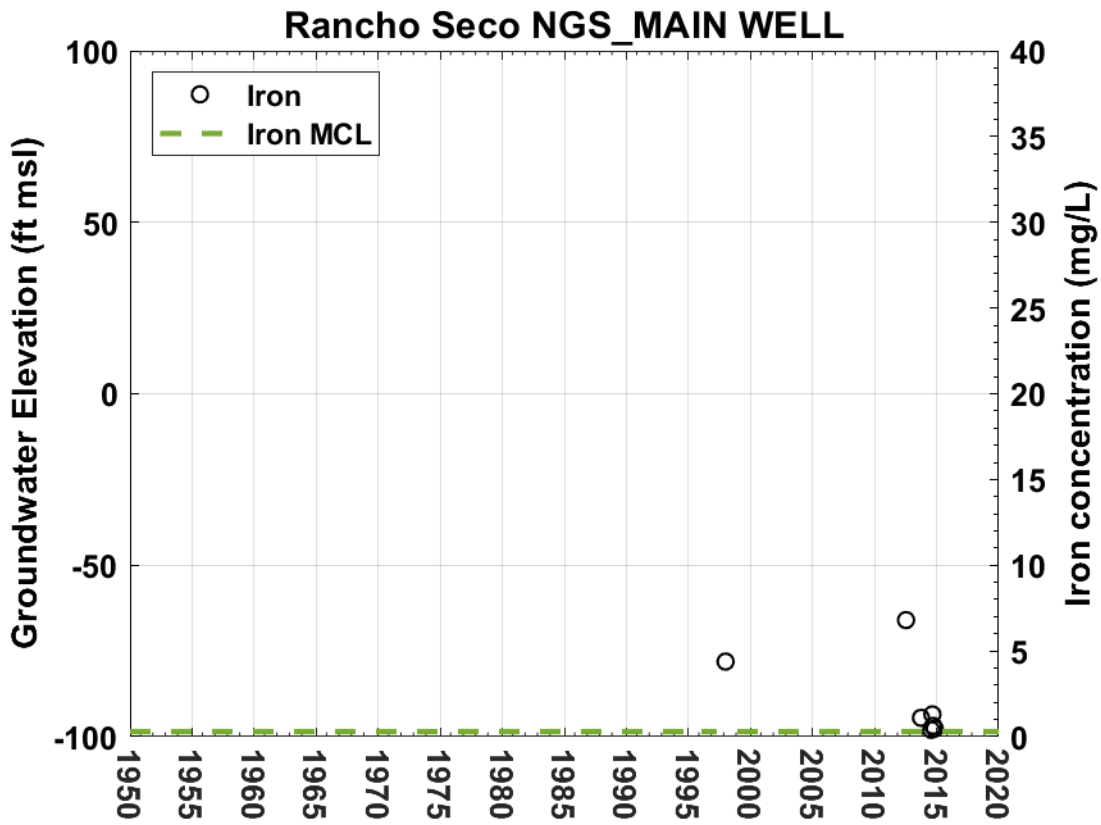
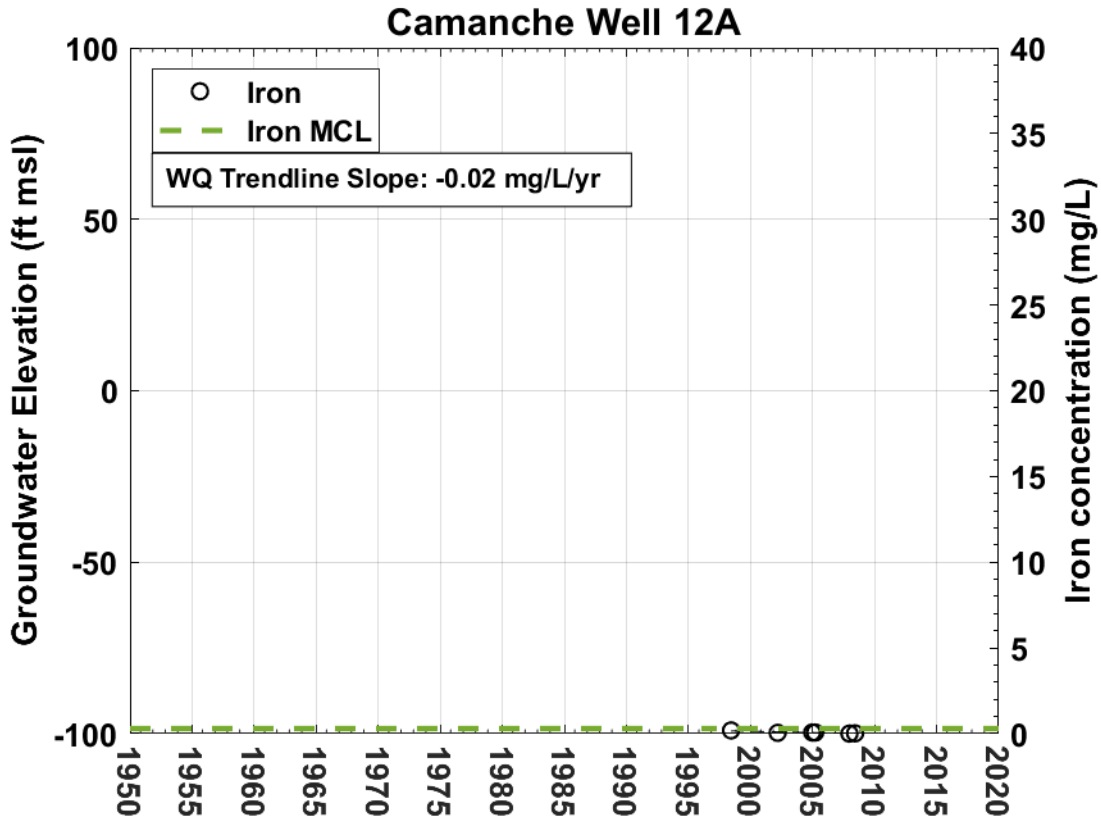


City of Galt_Well 16

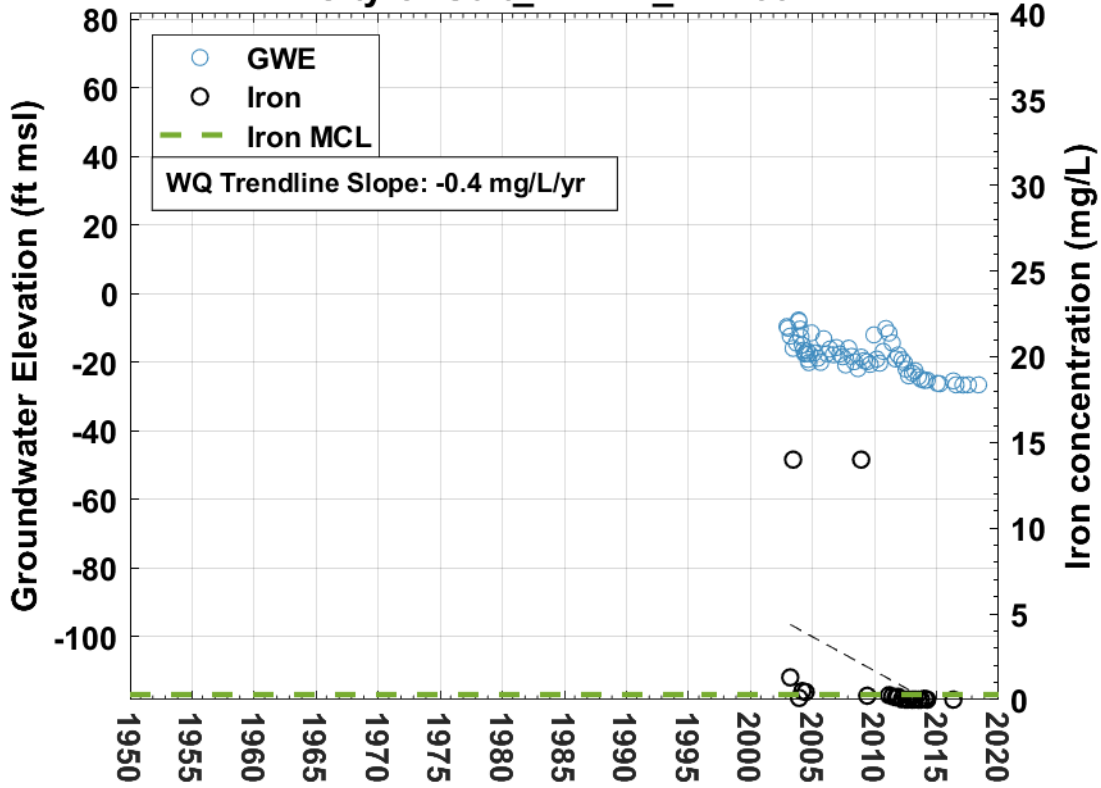


Camanche North Shore_Well 4

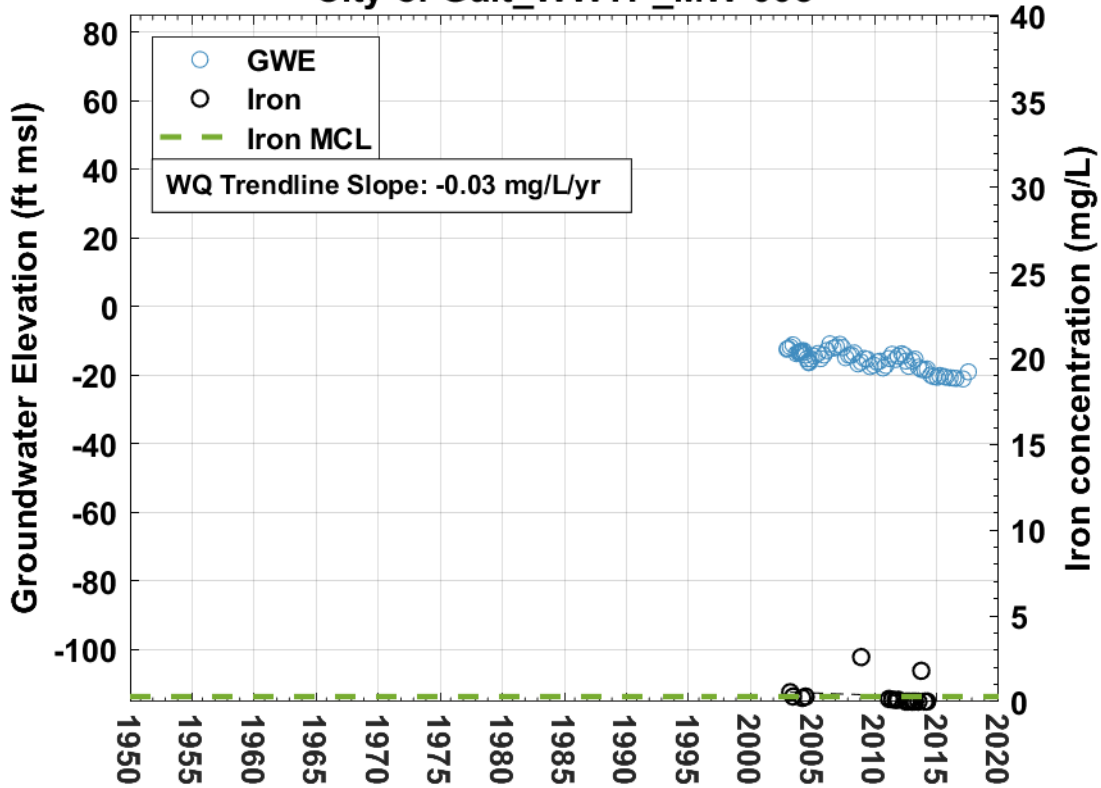




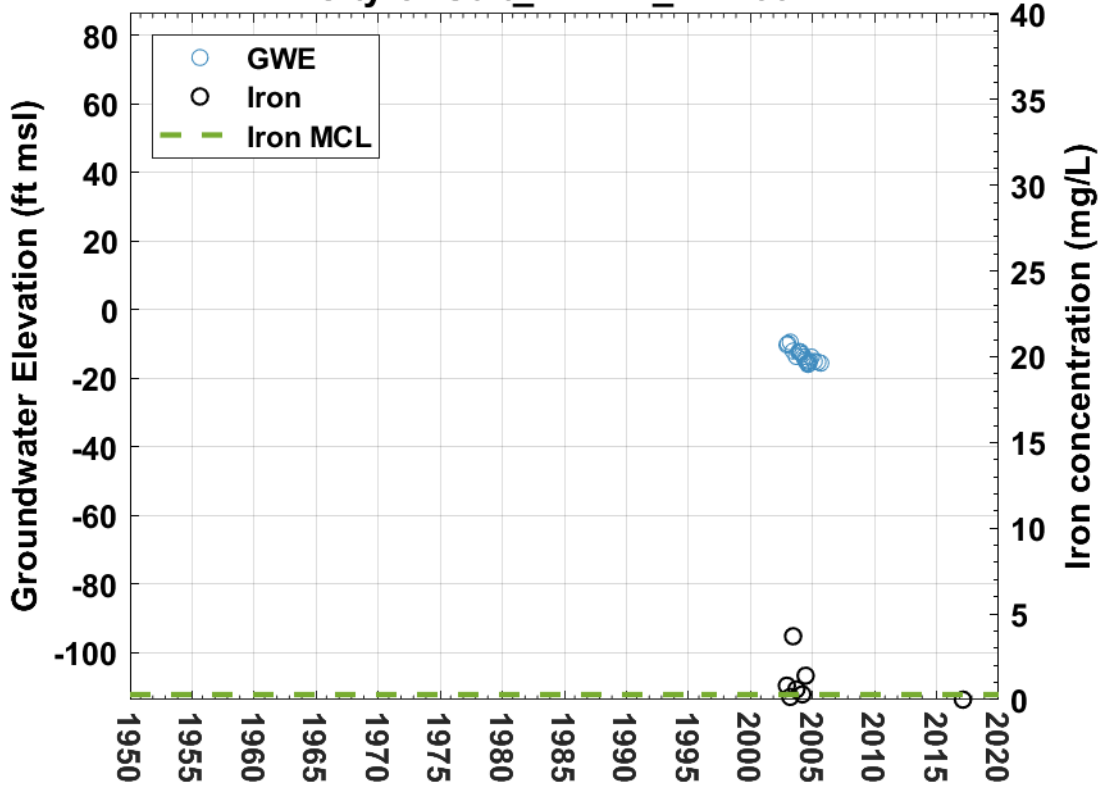
City of Galt_WWTP_MW-001



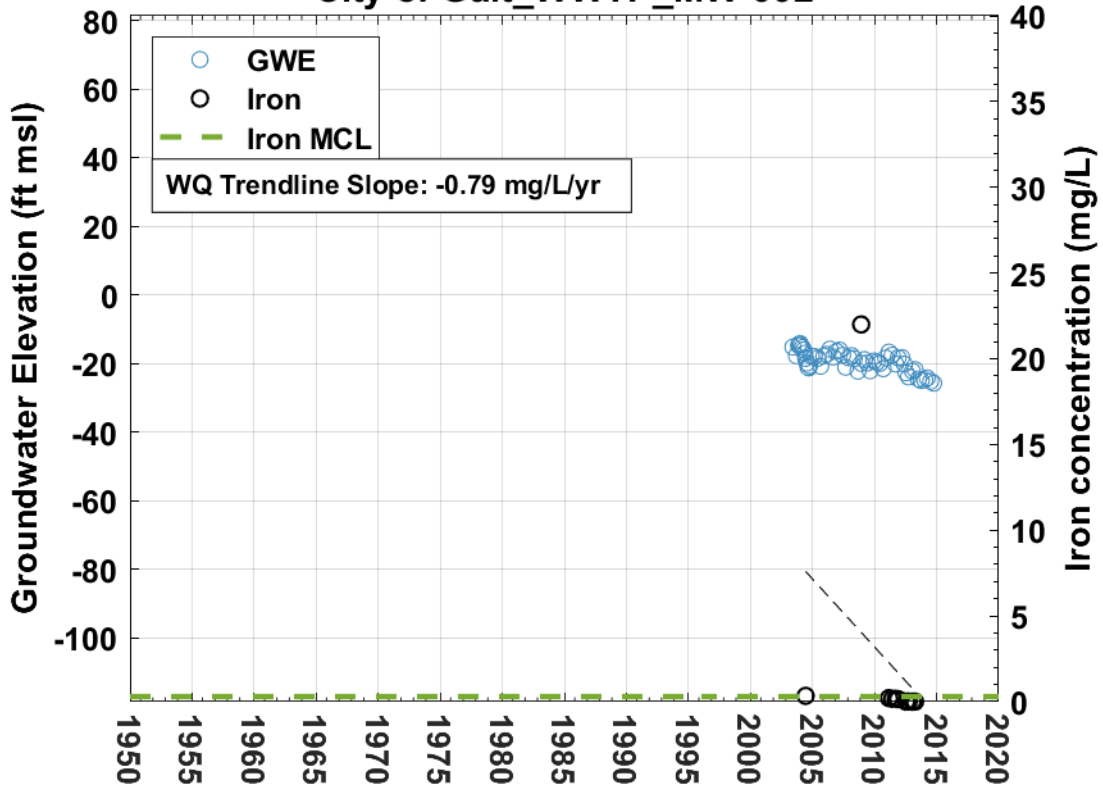
City of Galt_WWTP_MW-003



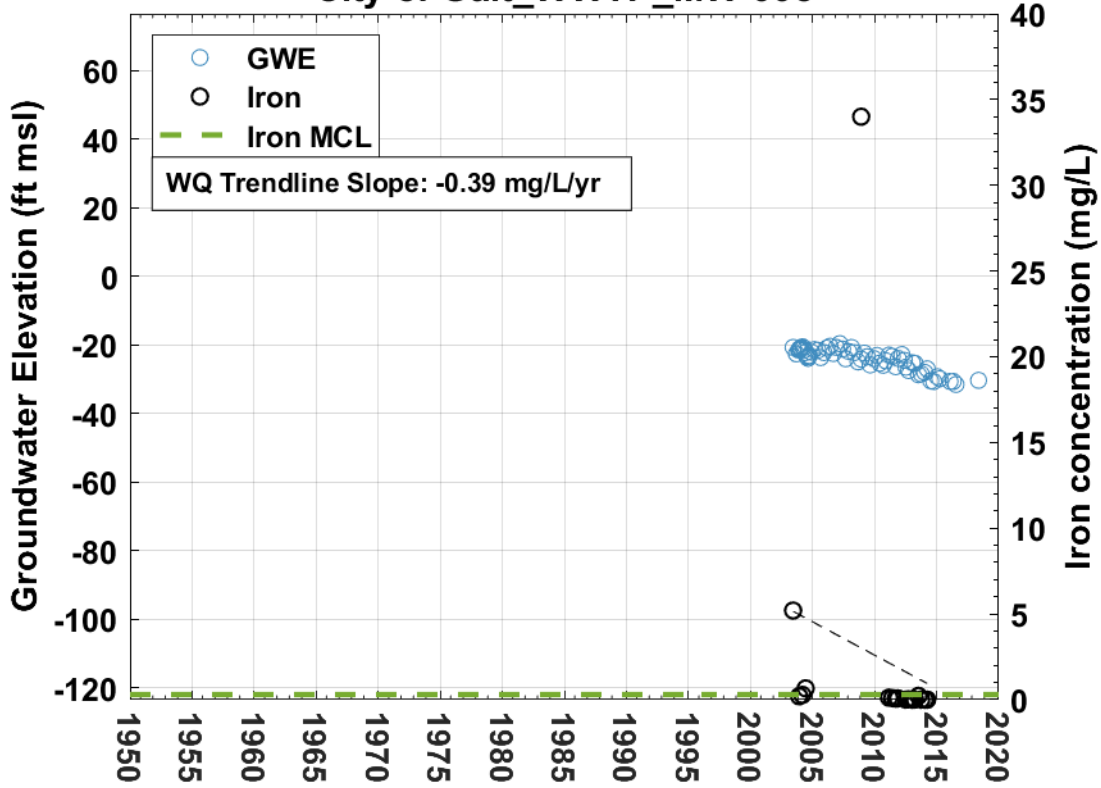
City of Galt_WWTP_MW-004



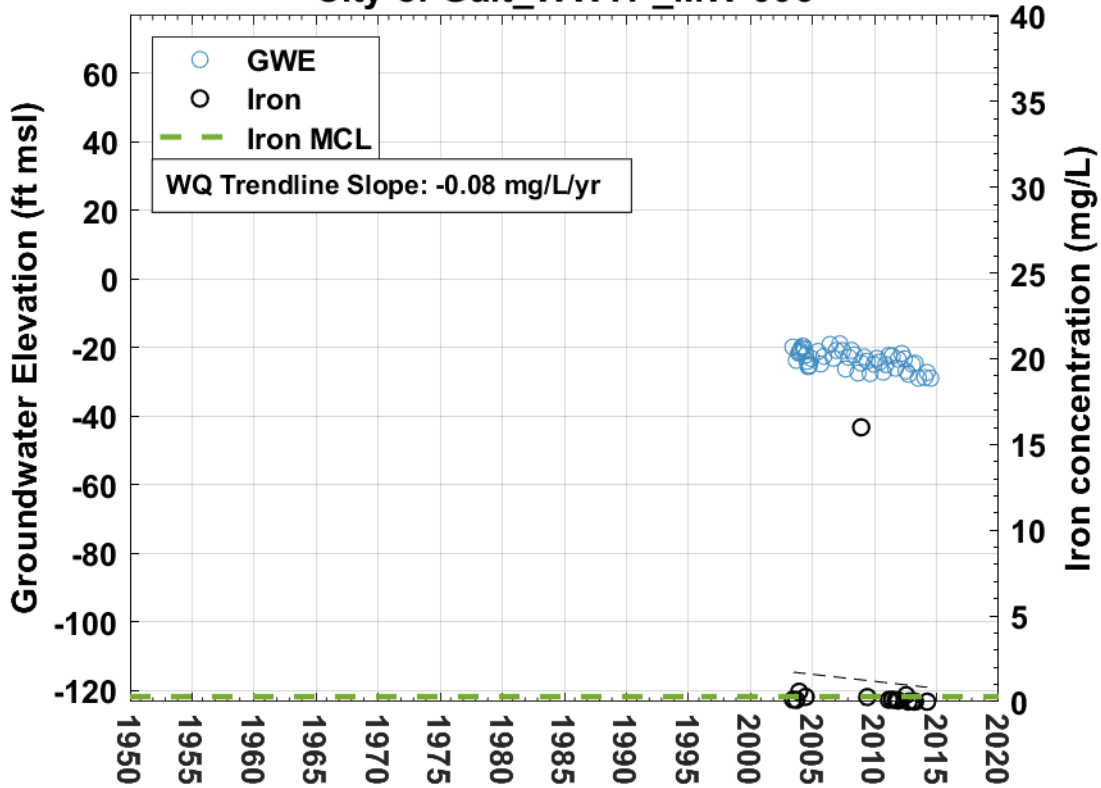
City of Galt_WWTP_MW-002

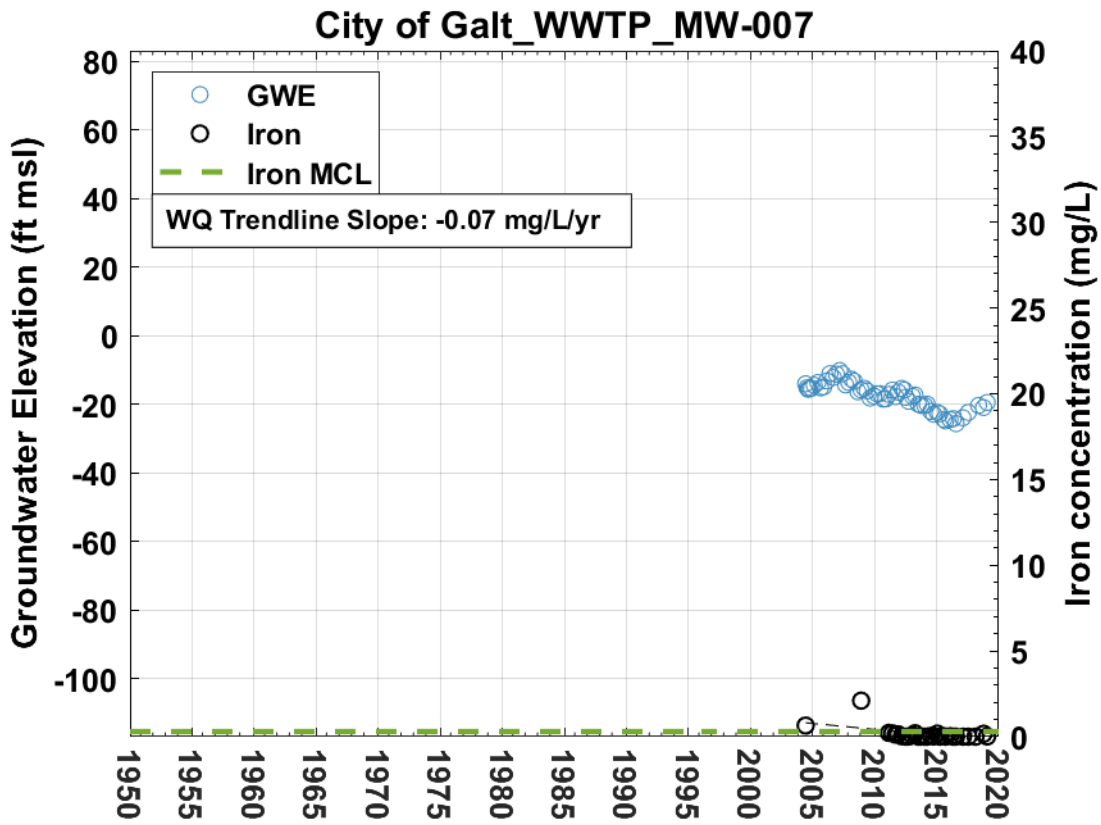
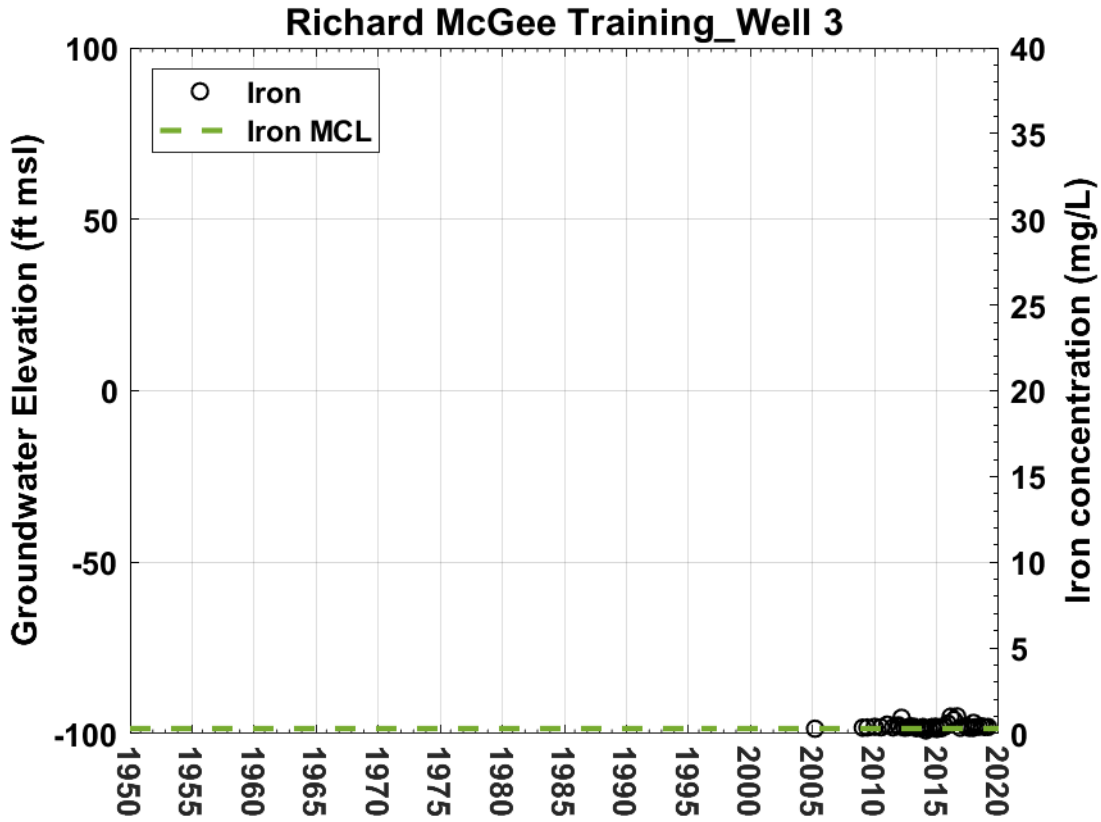


City of Galt_WWTP_MW-005

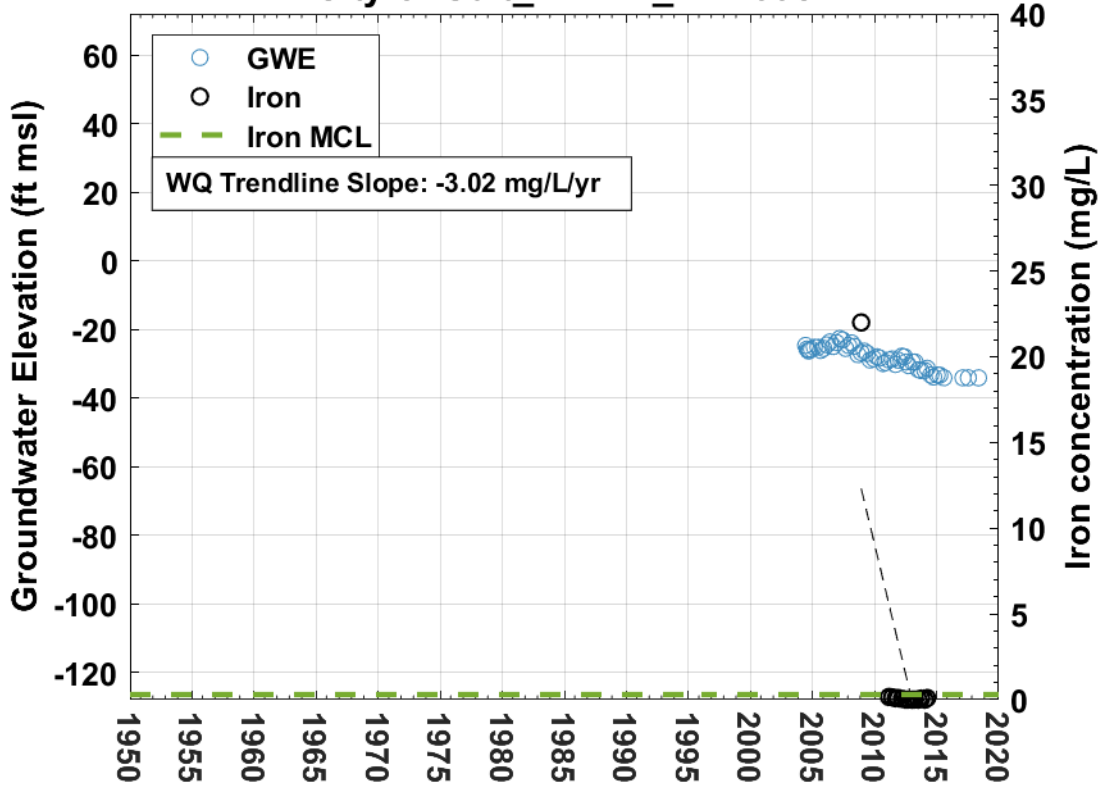


City of Galt_WWTP_MW-006

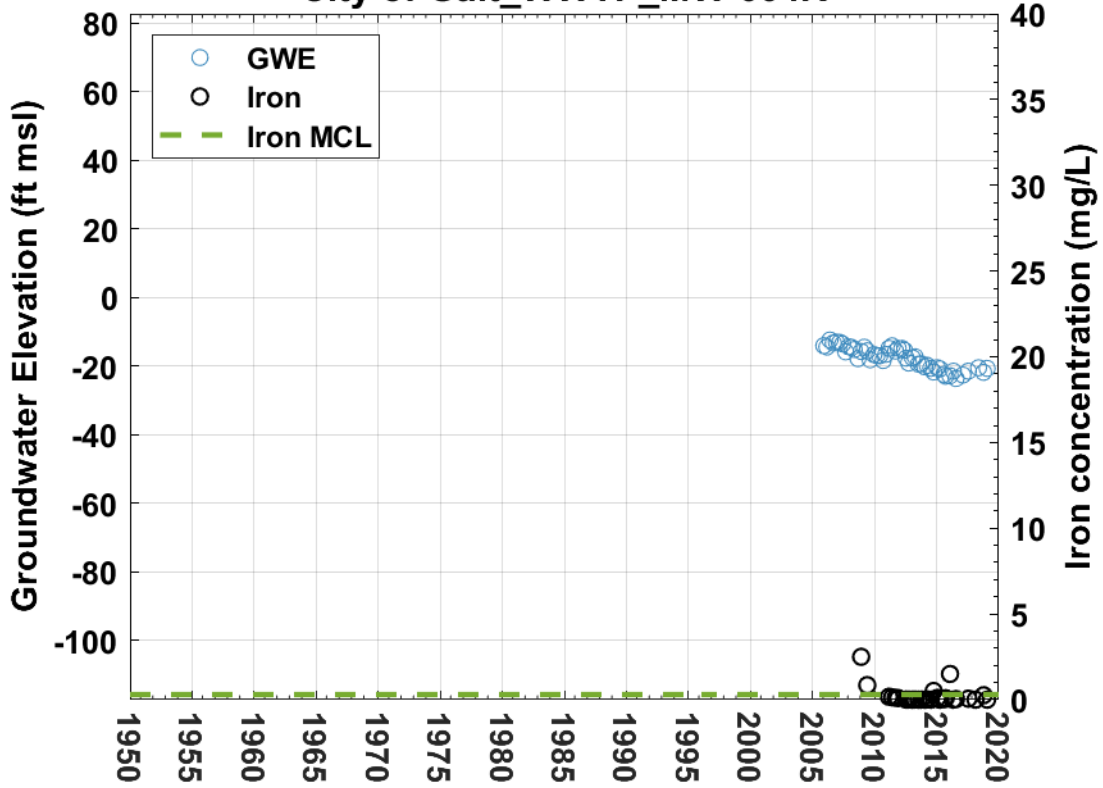


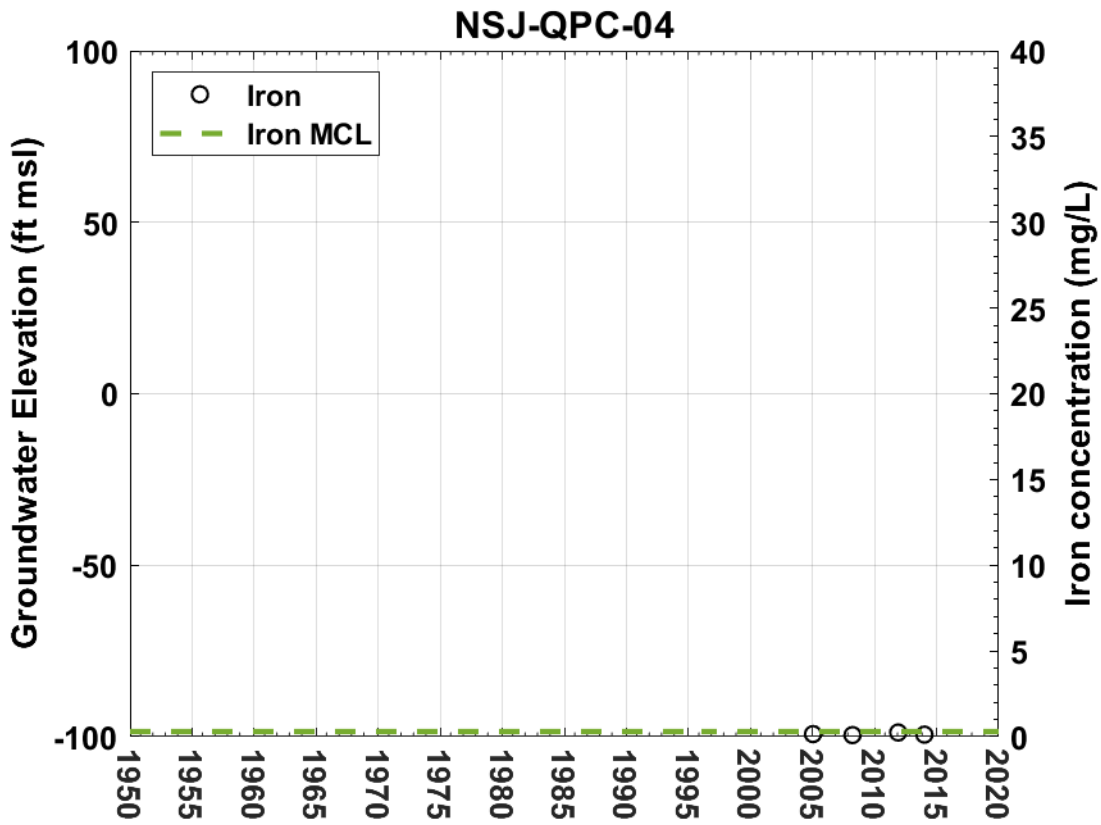
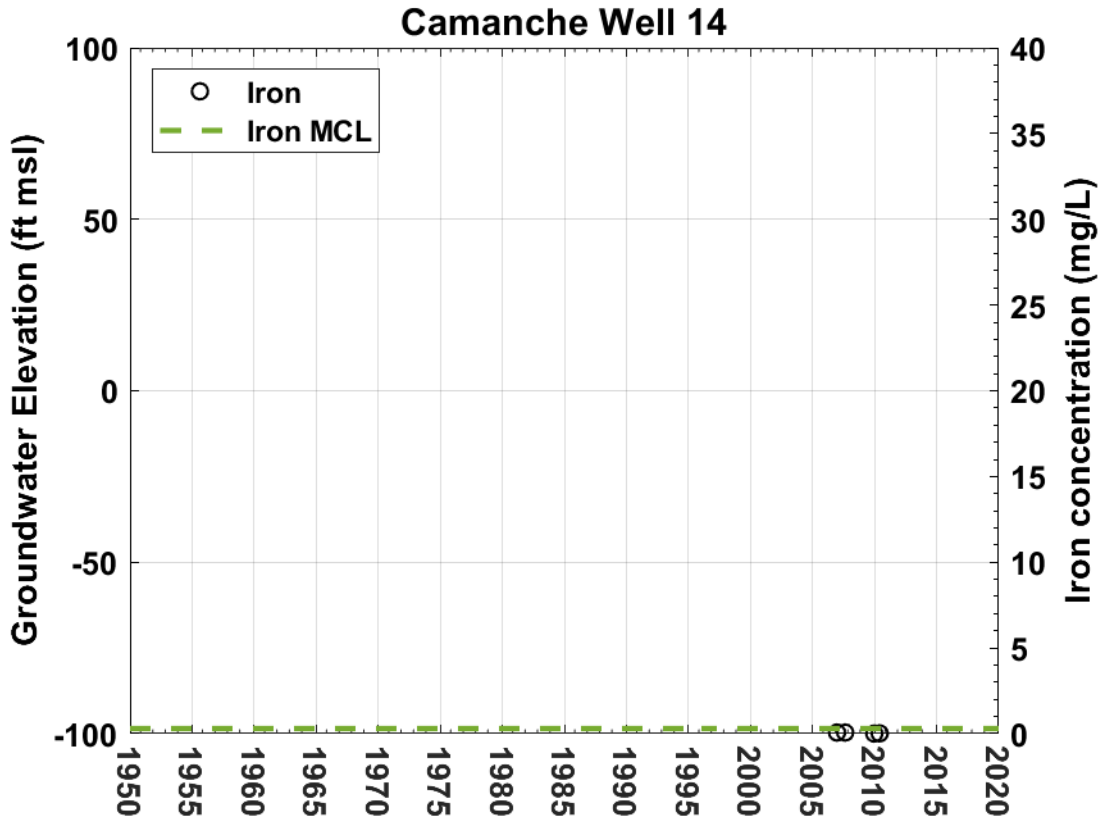


City of Galt_WWTP_MW-008

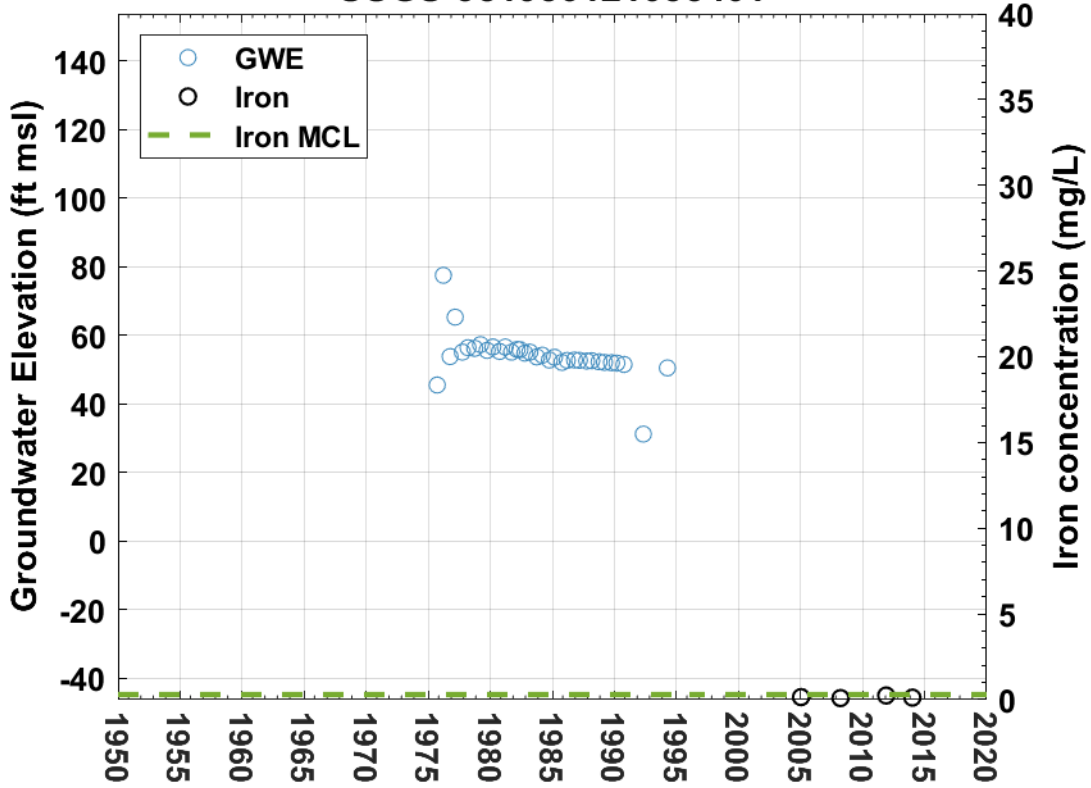


City of Galt_WWTP_MW-004R

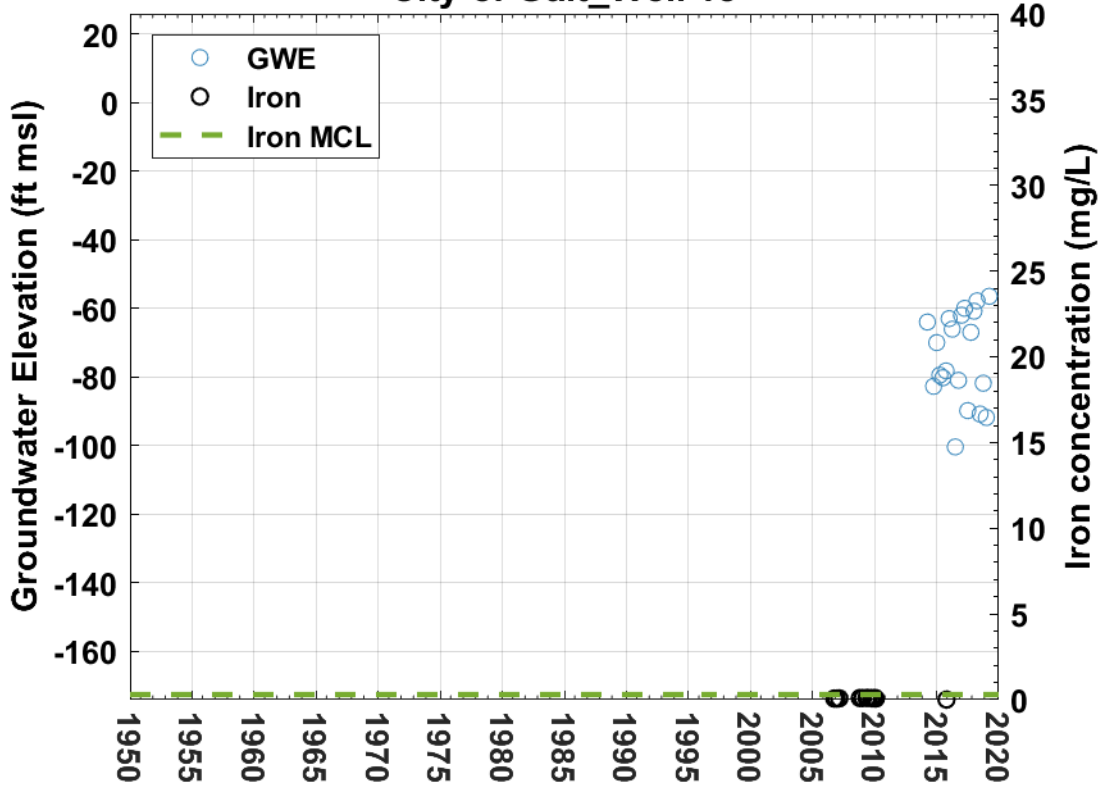




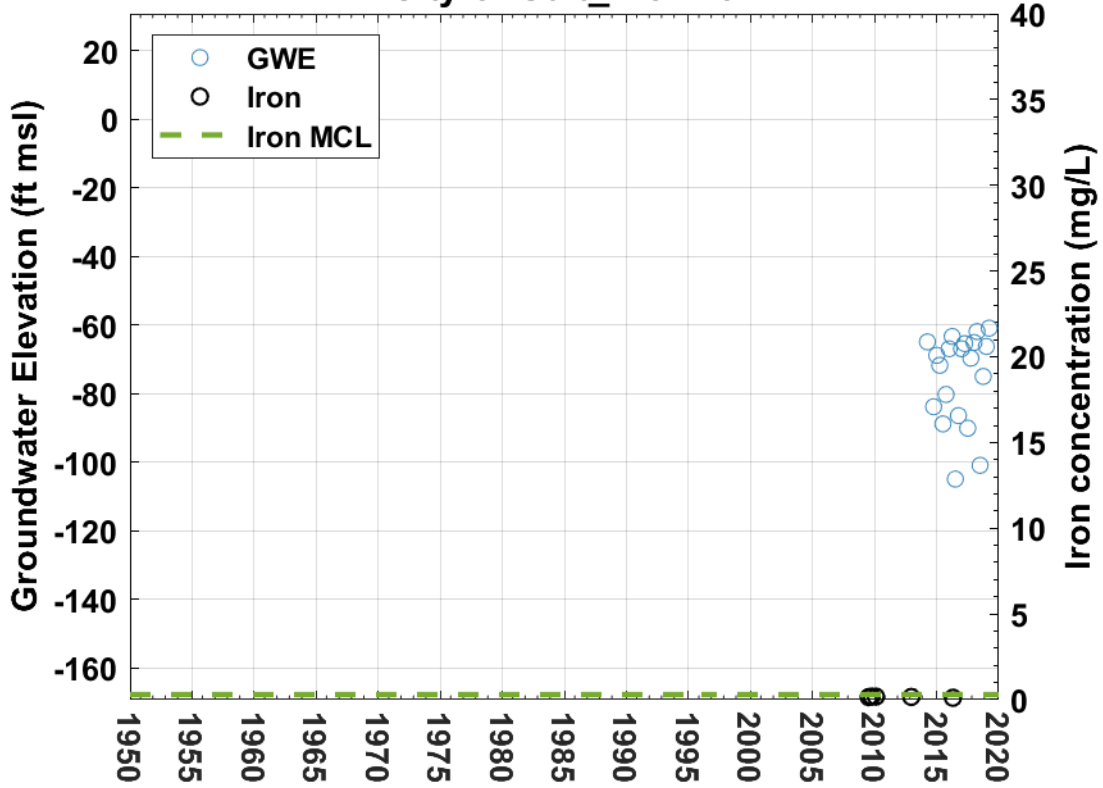
USGS-381956121053401



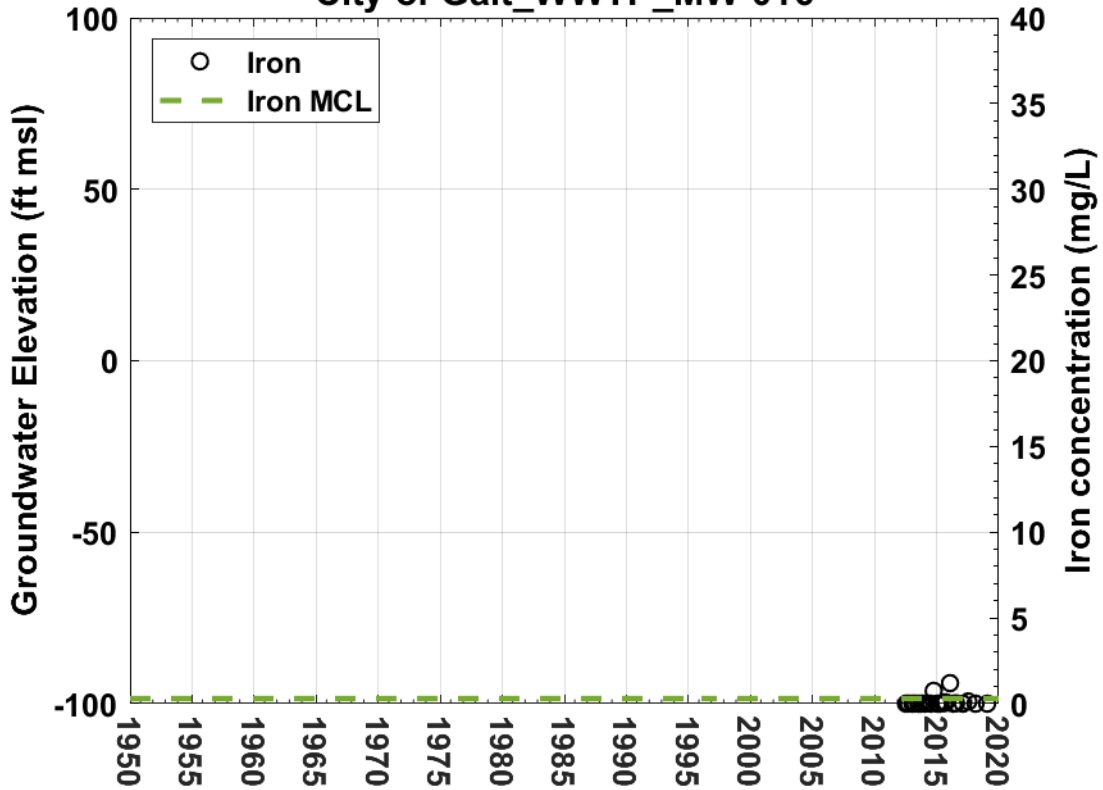
City of Galt_Well 18



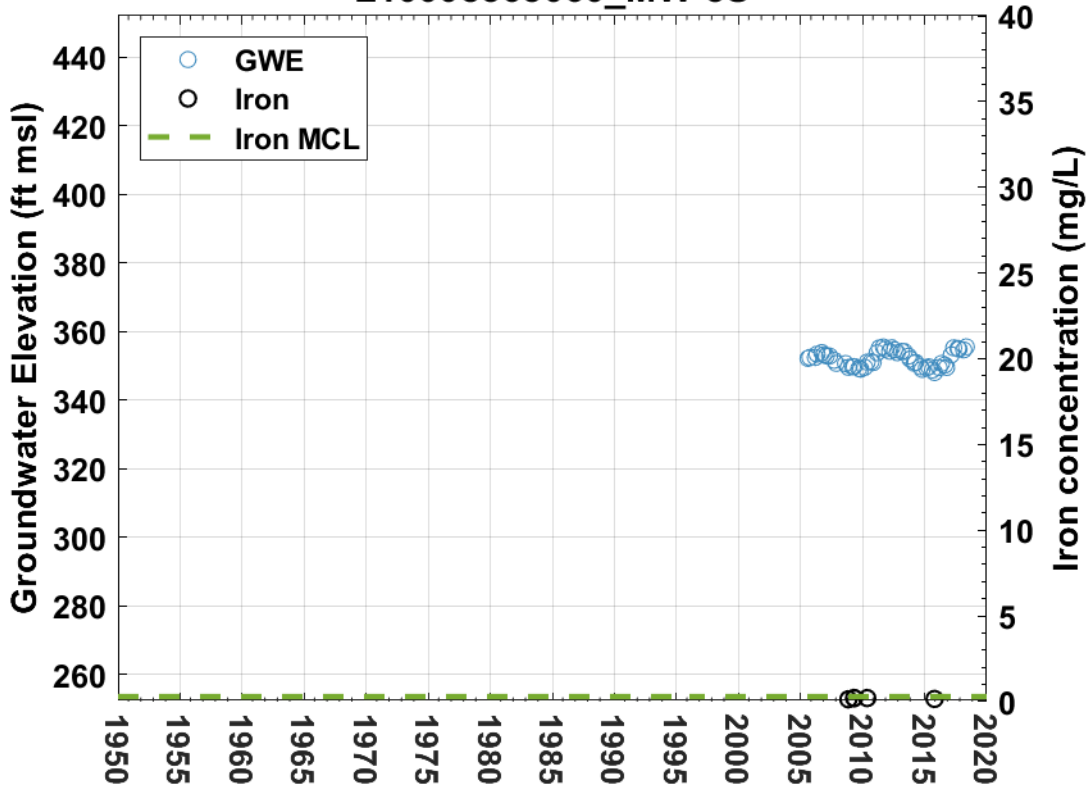
City of Galt_Well 20



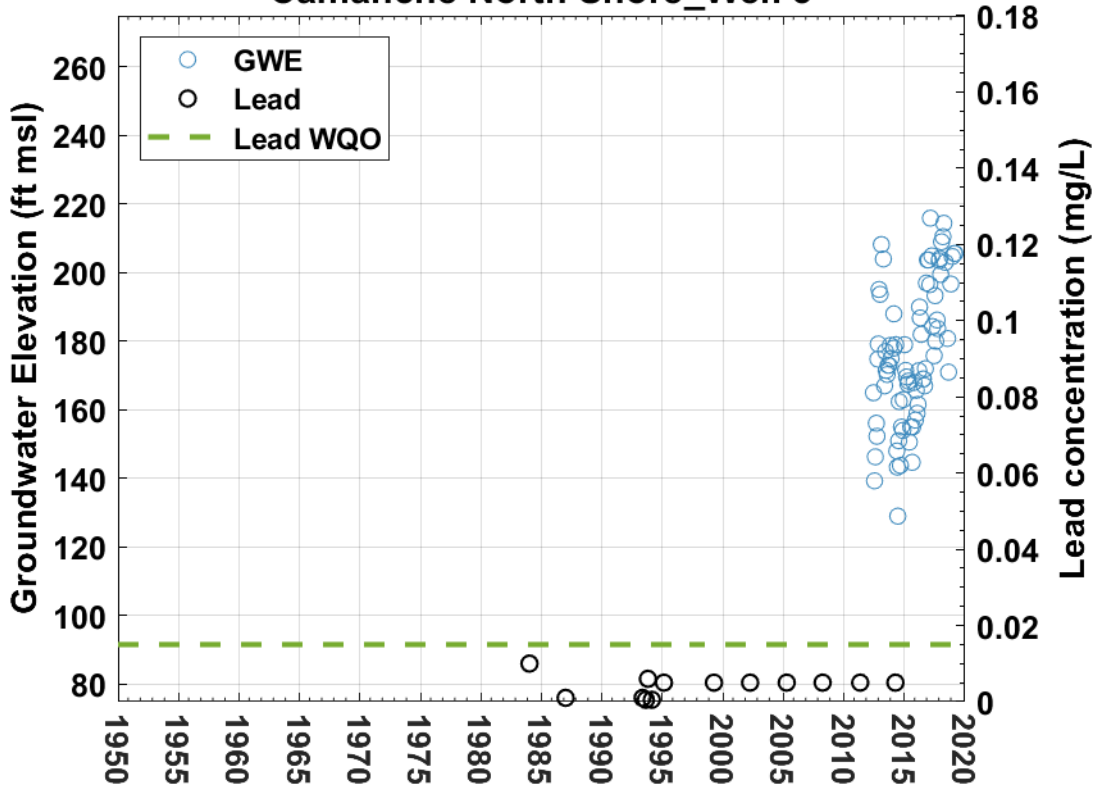
City of Galt_WWTP_MW-016

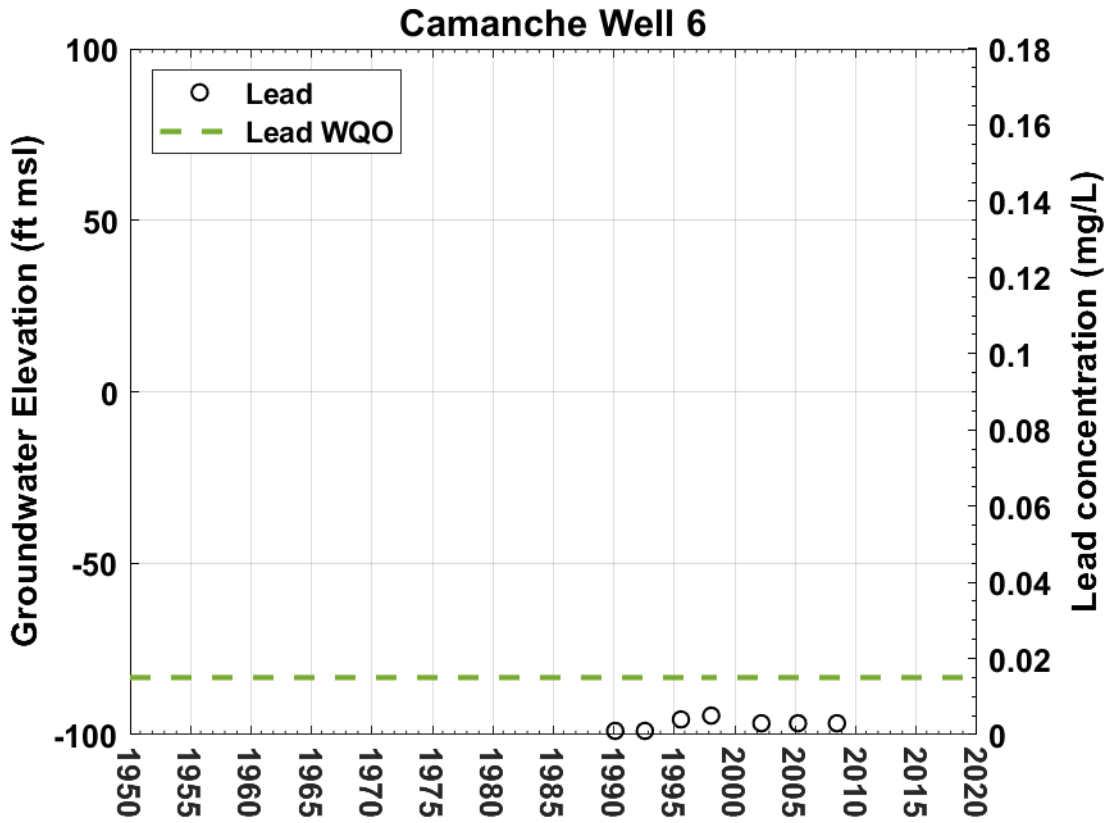
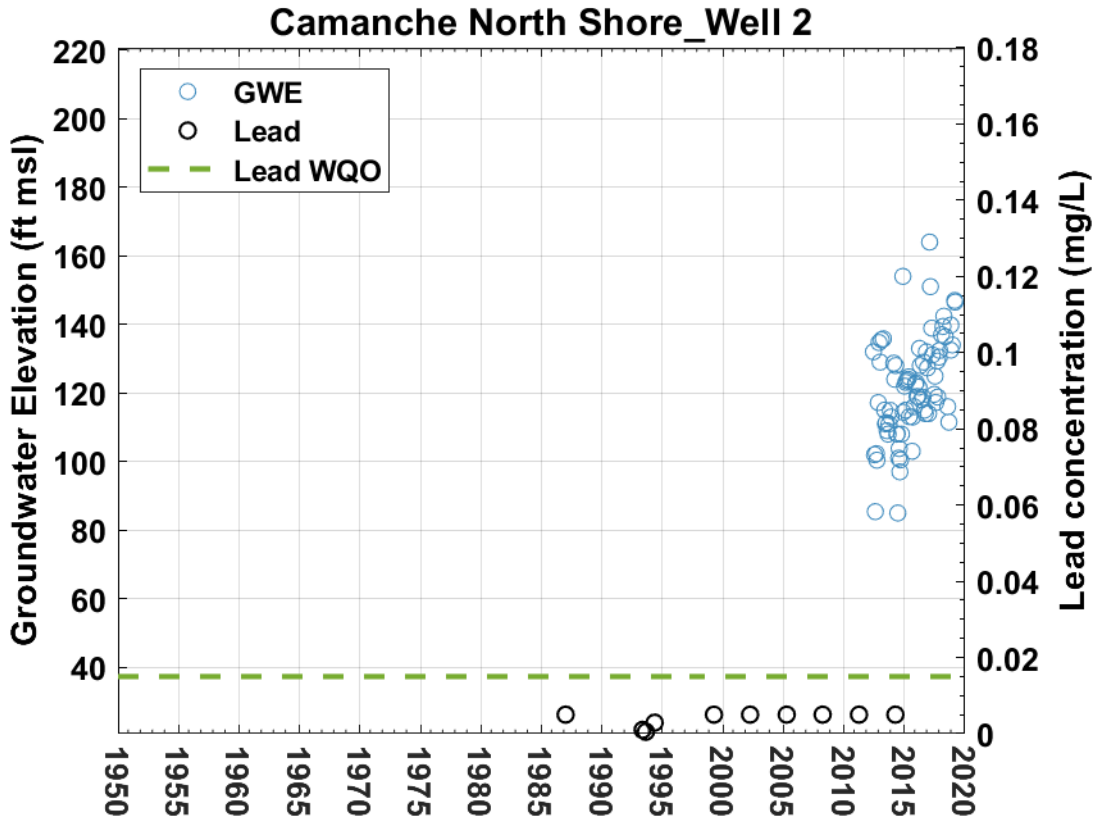


L10008365060_MW-5S

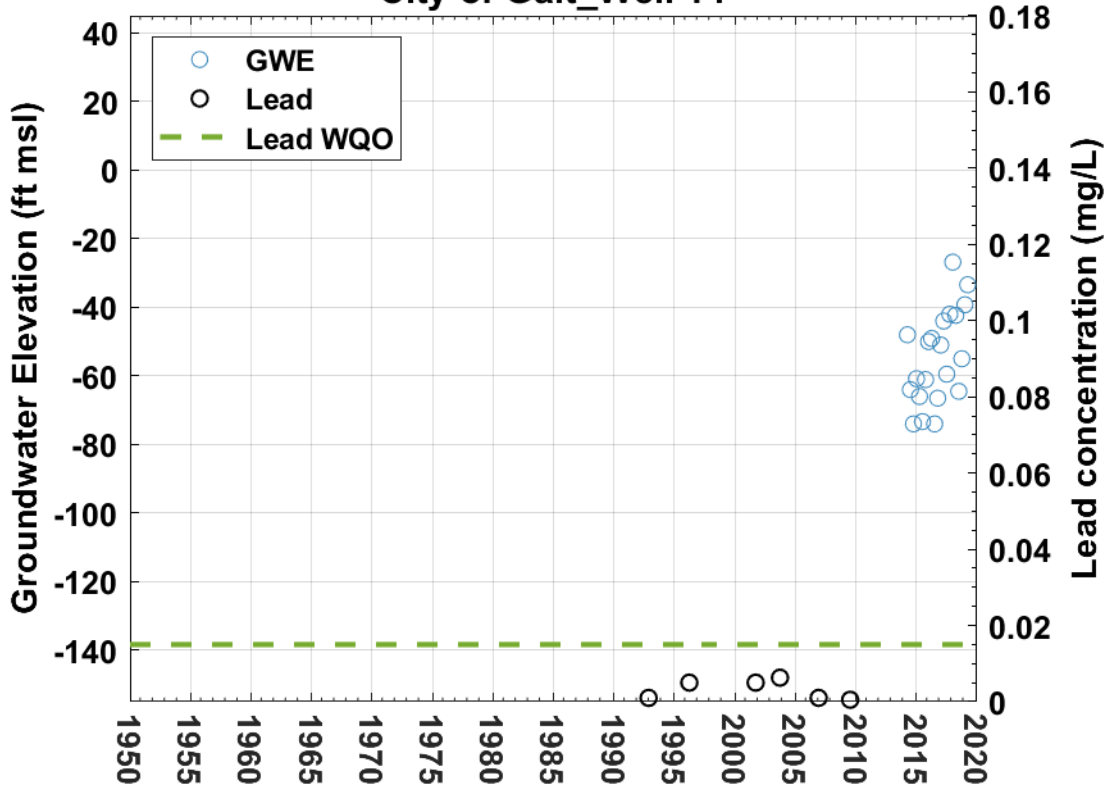


Camanche North Shore_Well 3

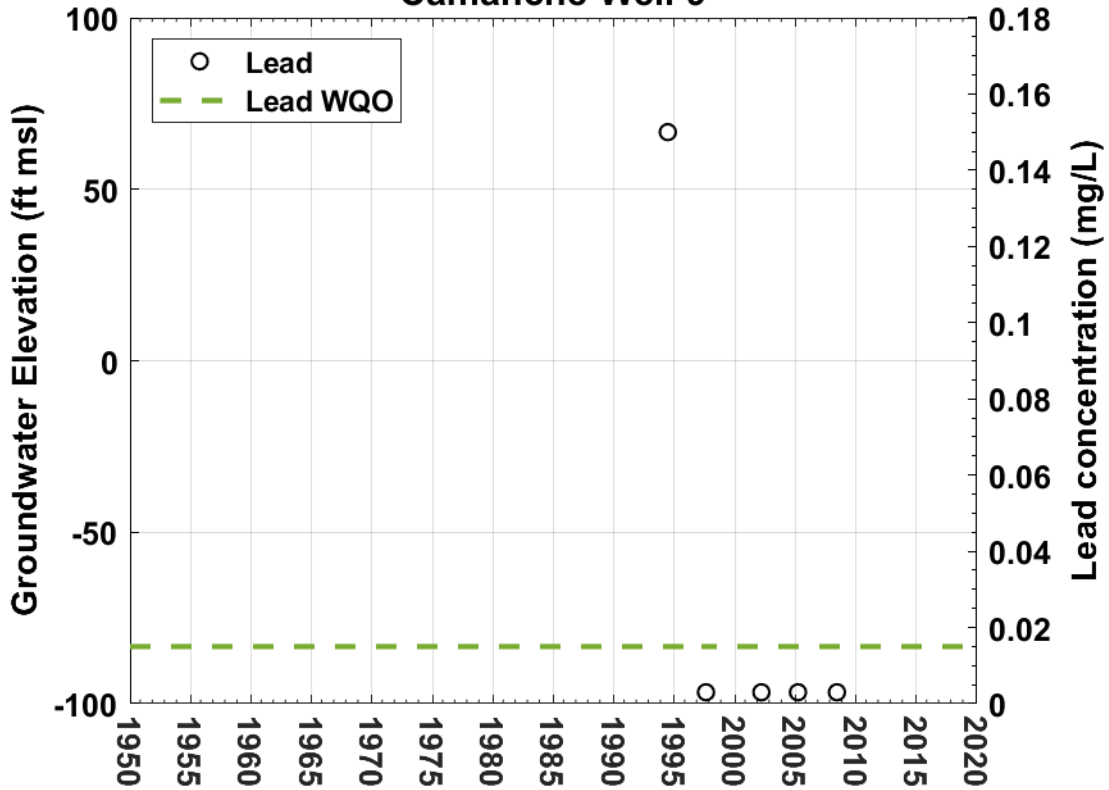




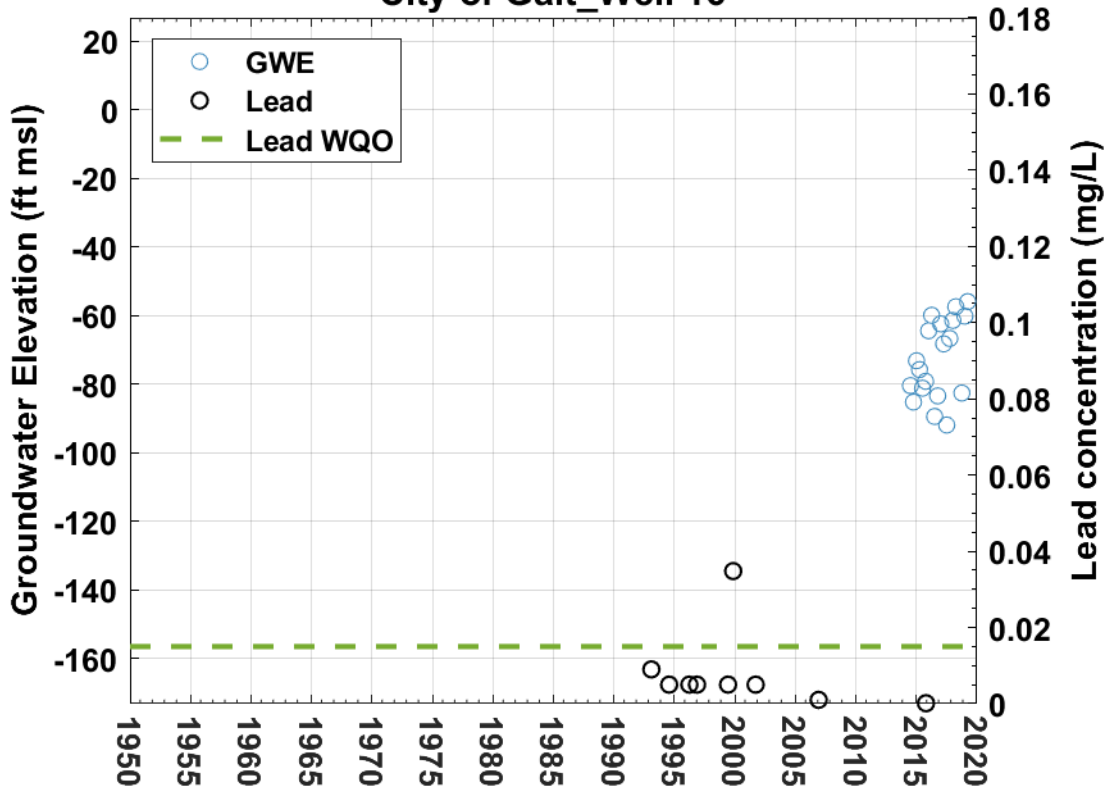
City of Galt_Well 14



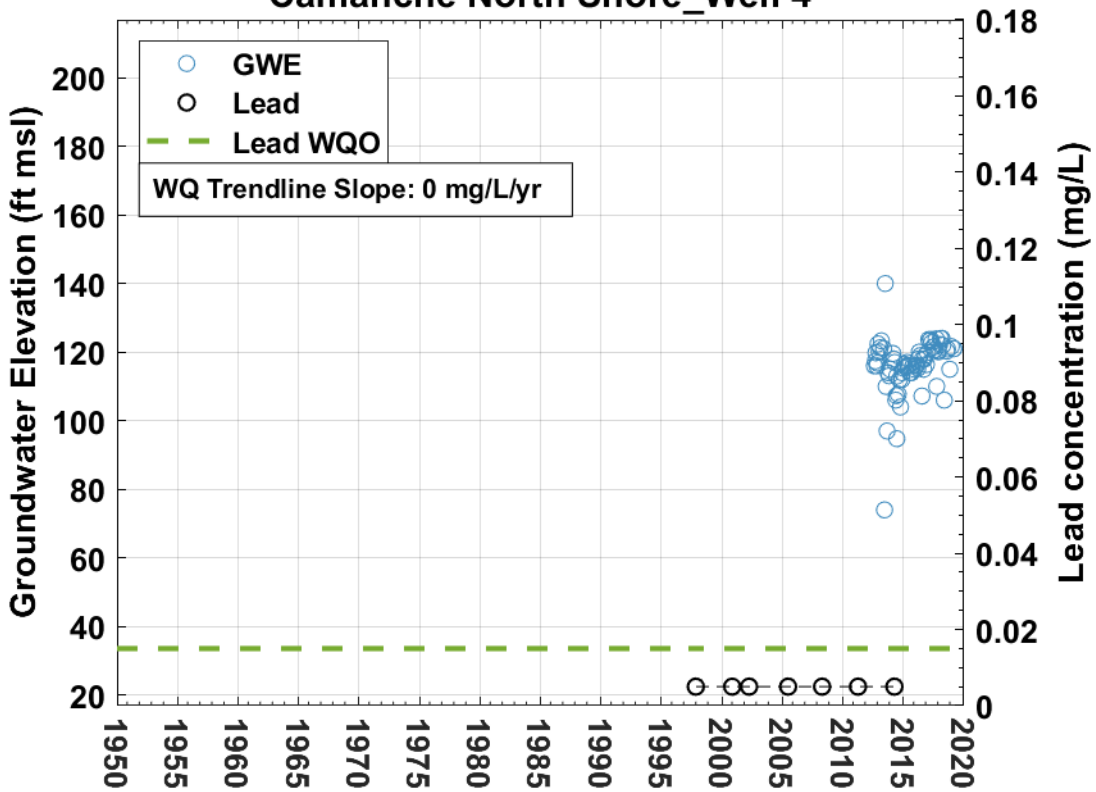
Camanche Well 9

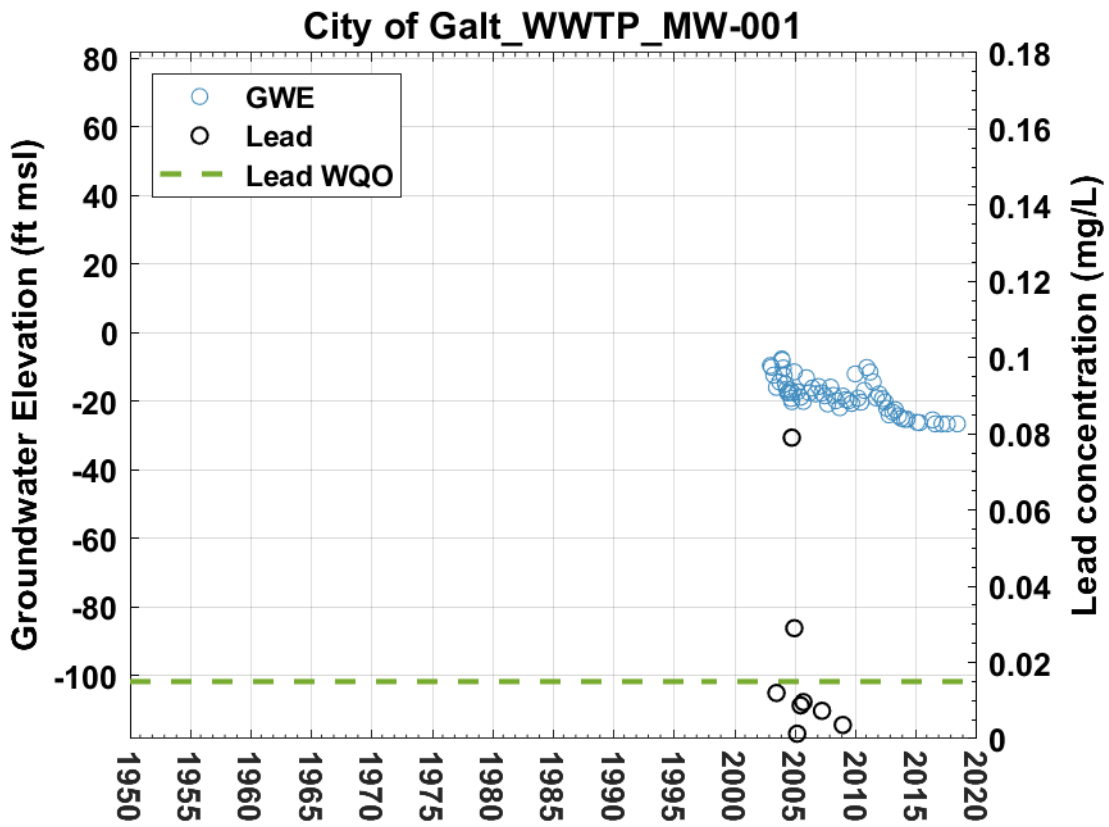
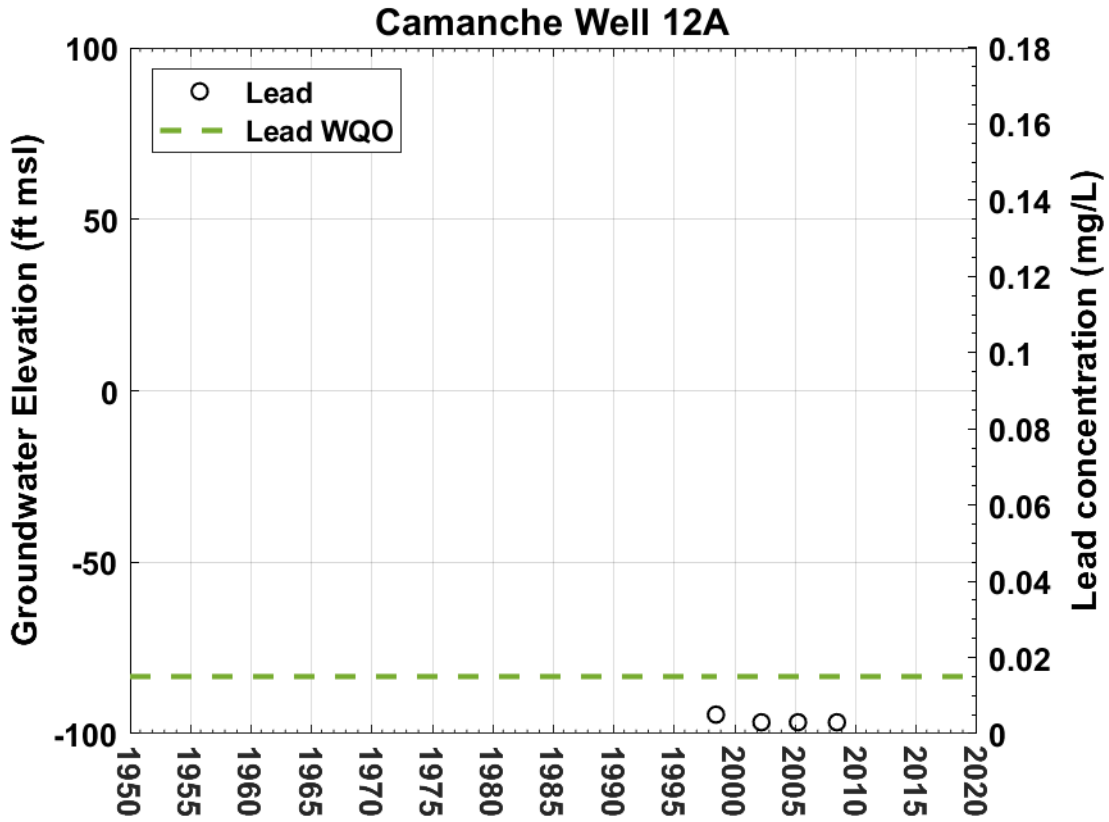


City of Galt_Well 16

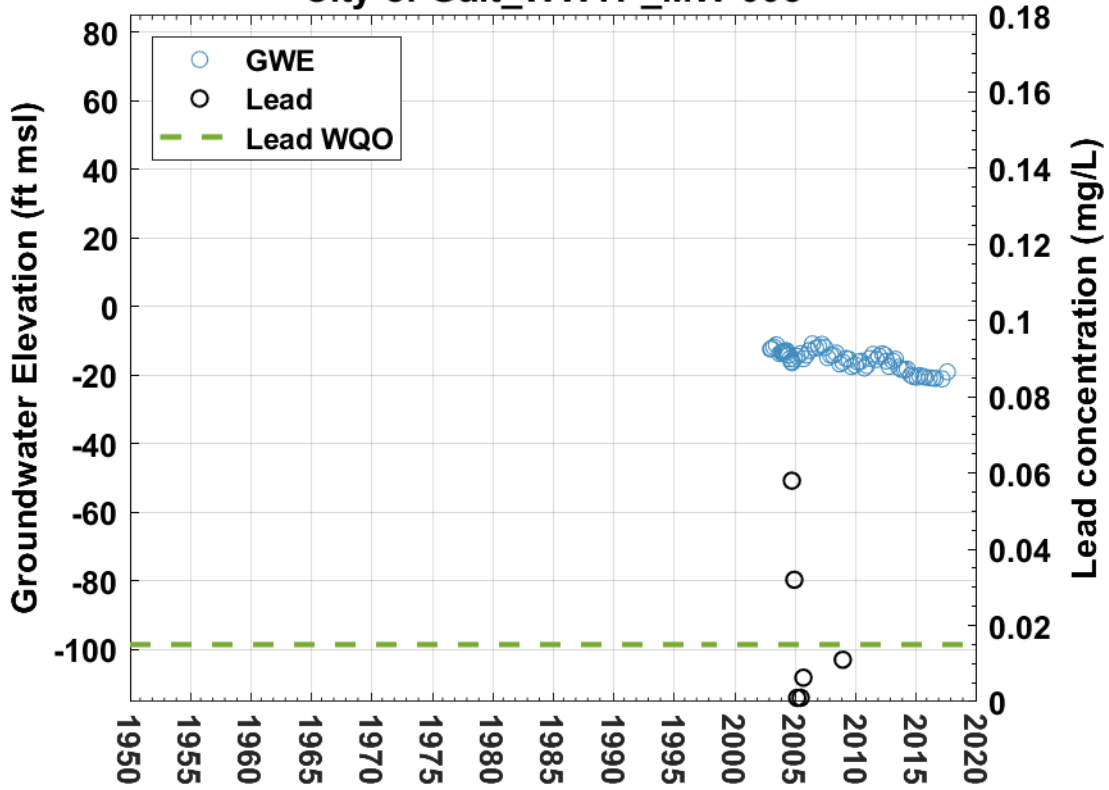


Camanche North Shore_Well 4

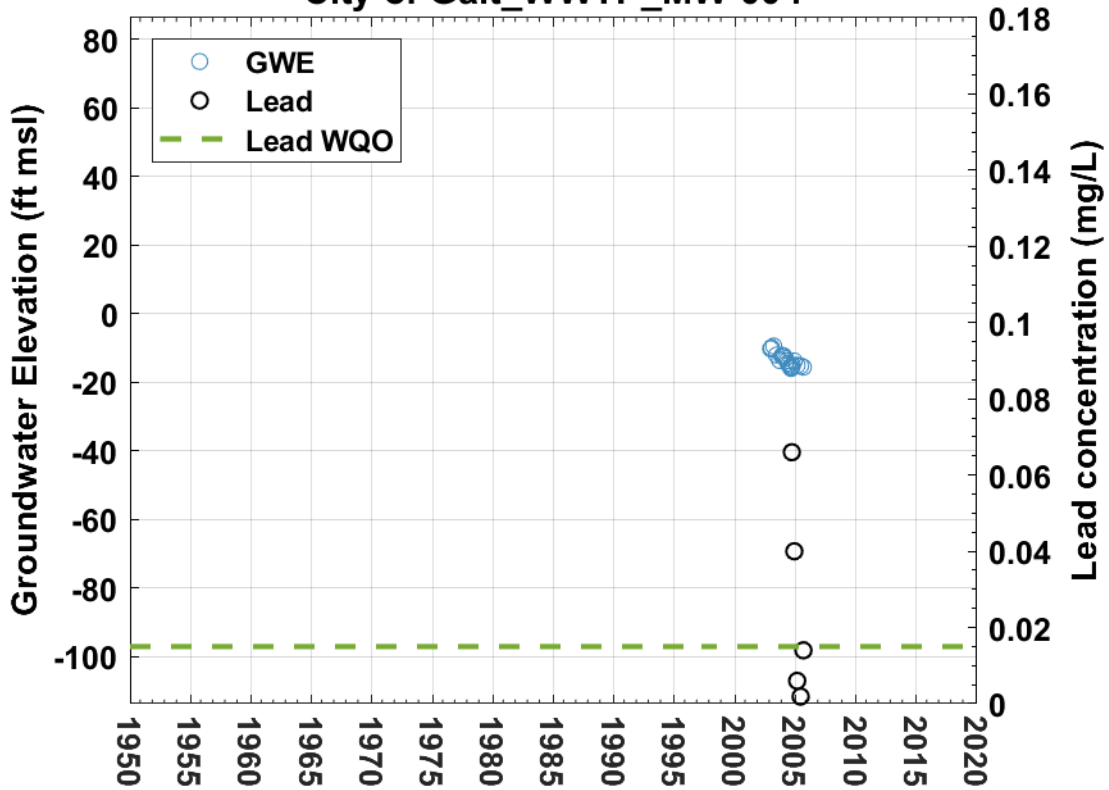


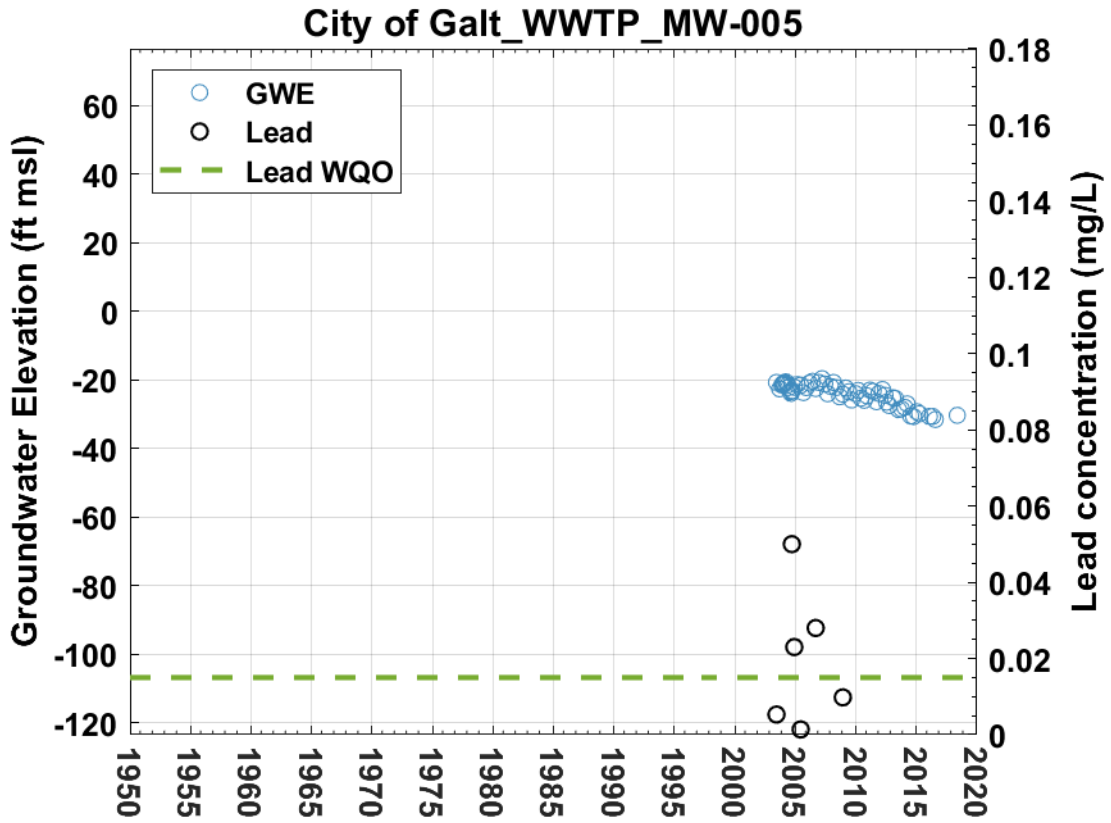
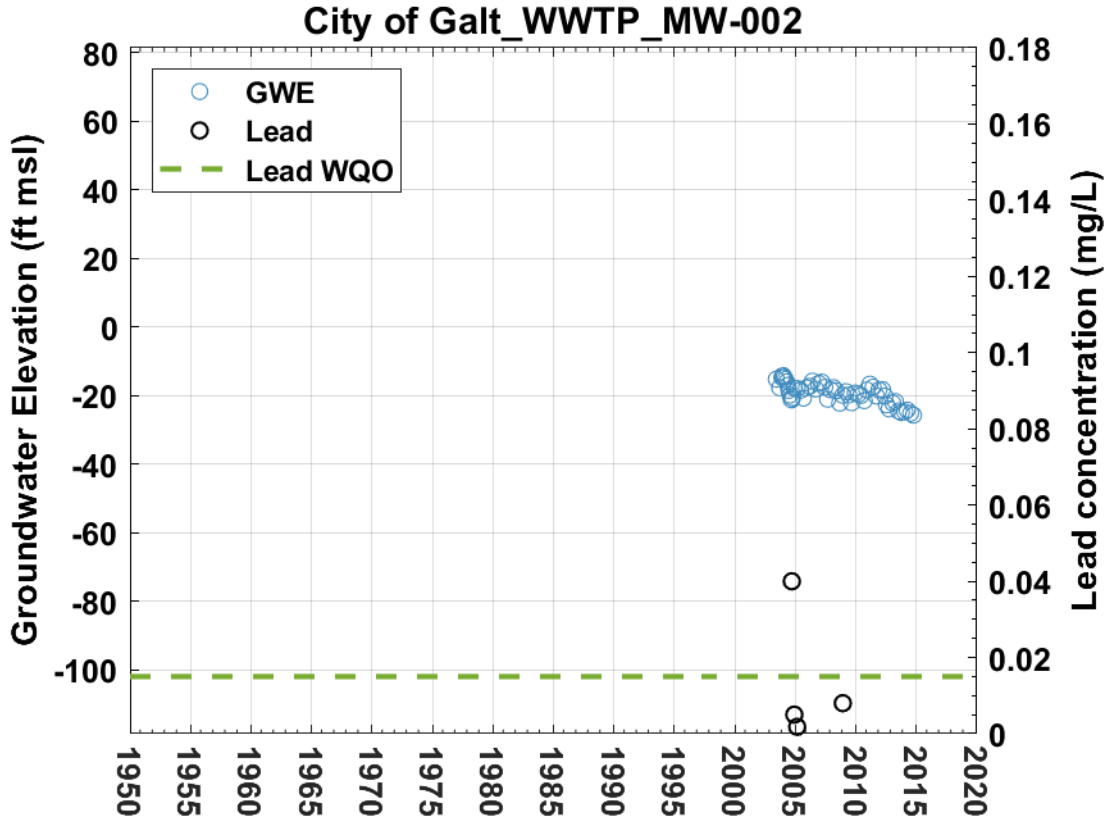


City of Galt_WWTP_MW-003

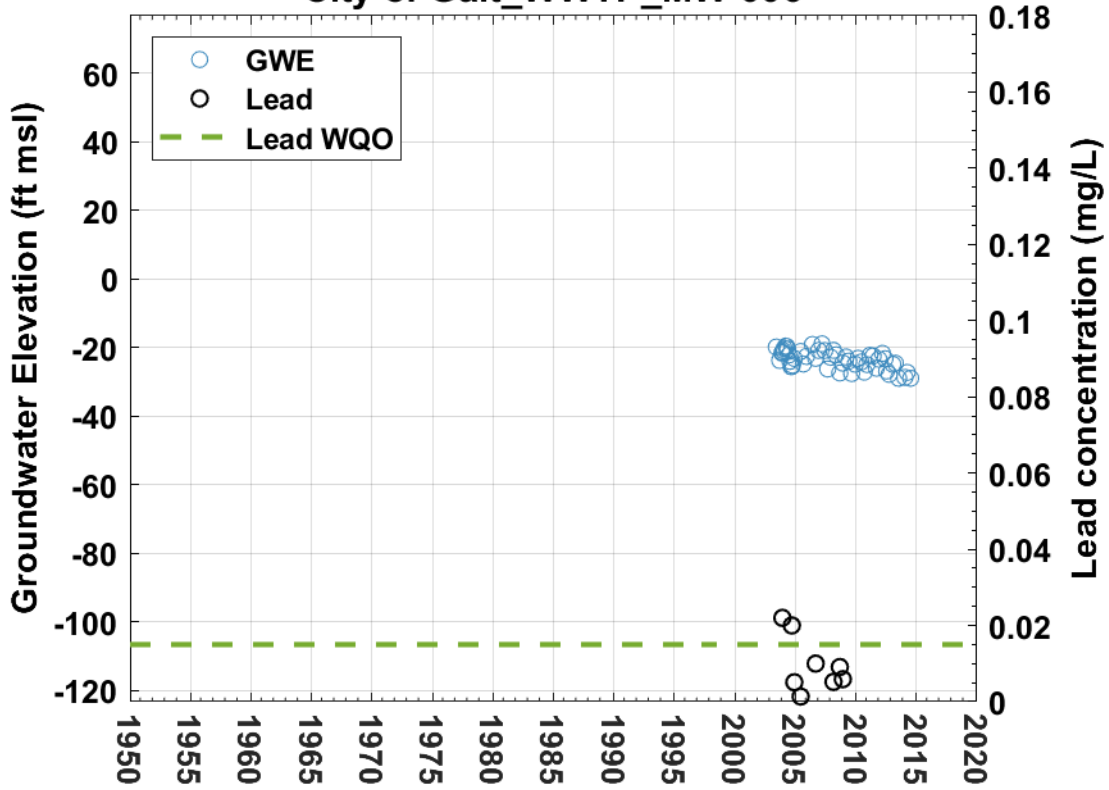


City of Galt_WWTP_MW-004

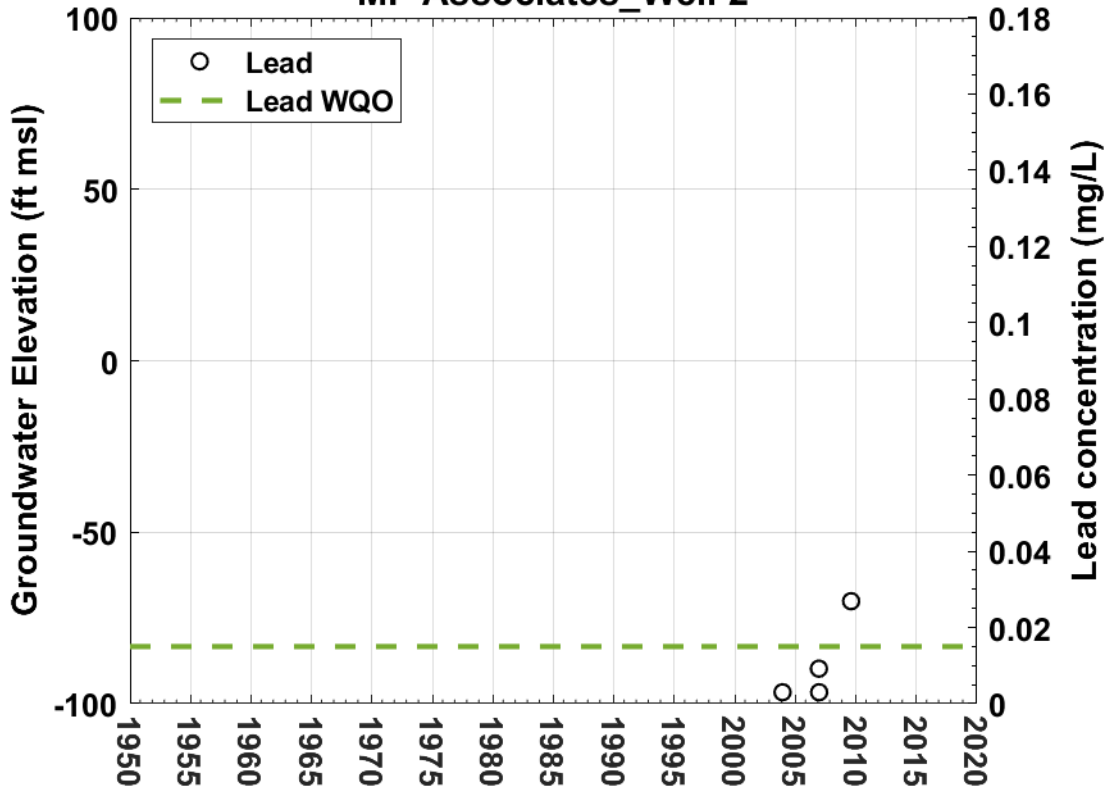




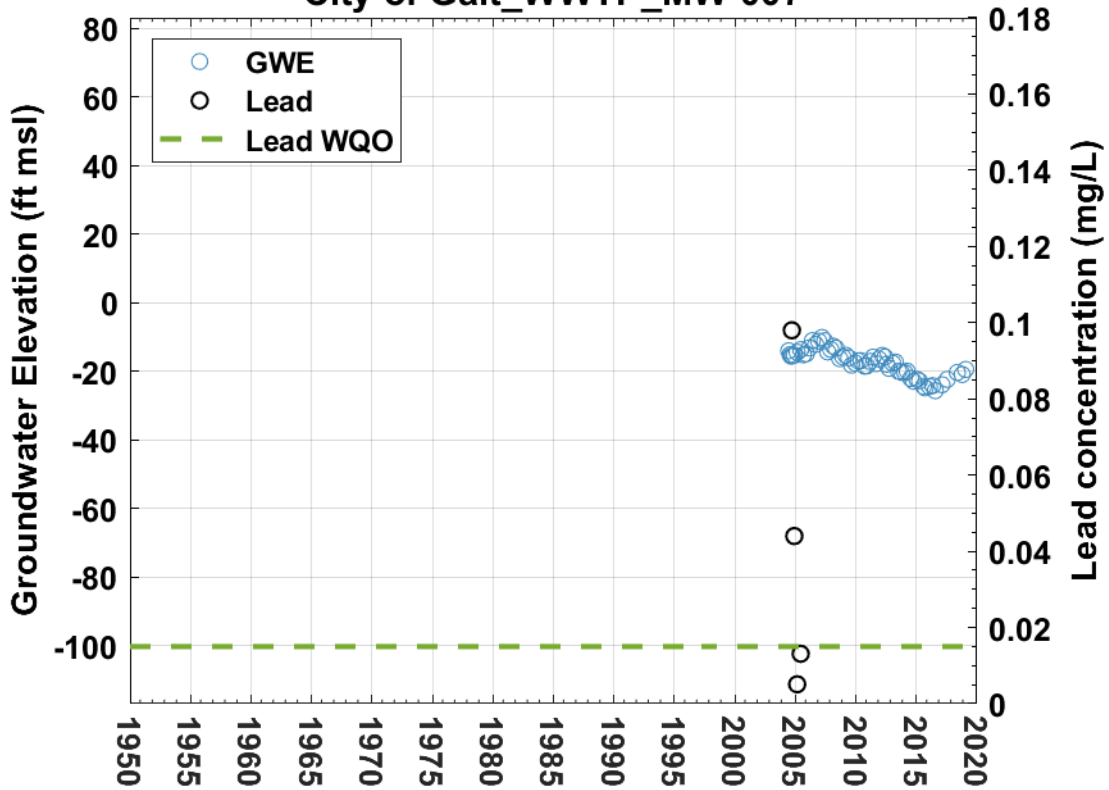
City of Galt_WWTP_MW-006



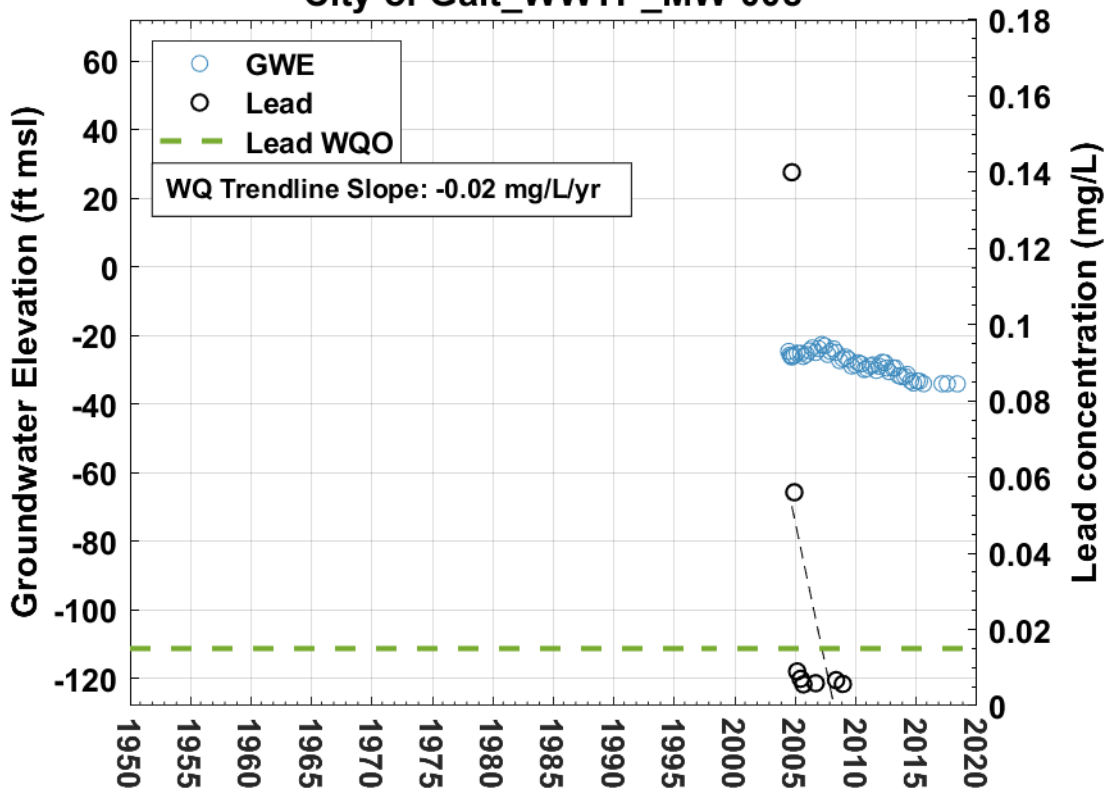
MP Associates_Well 2

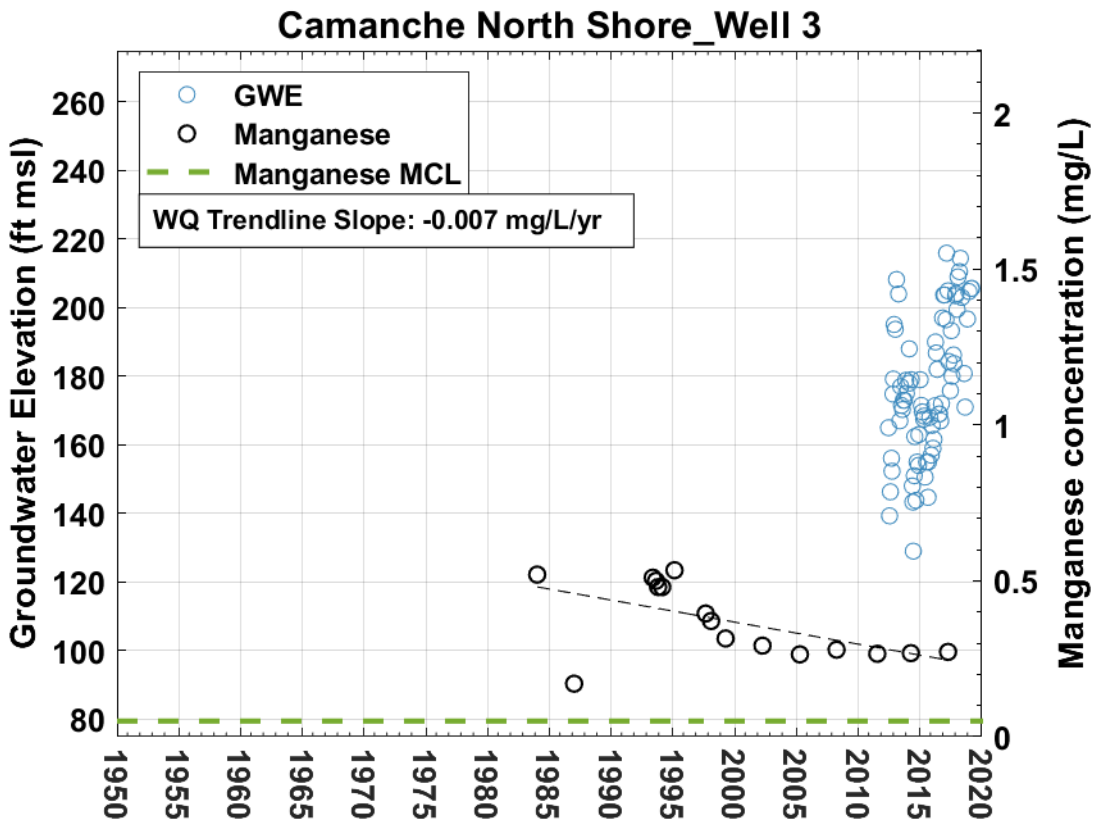
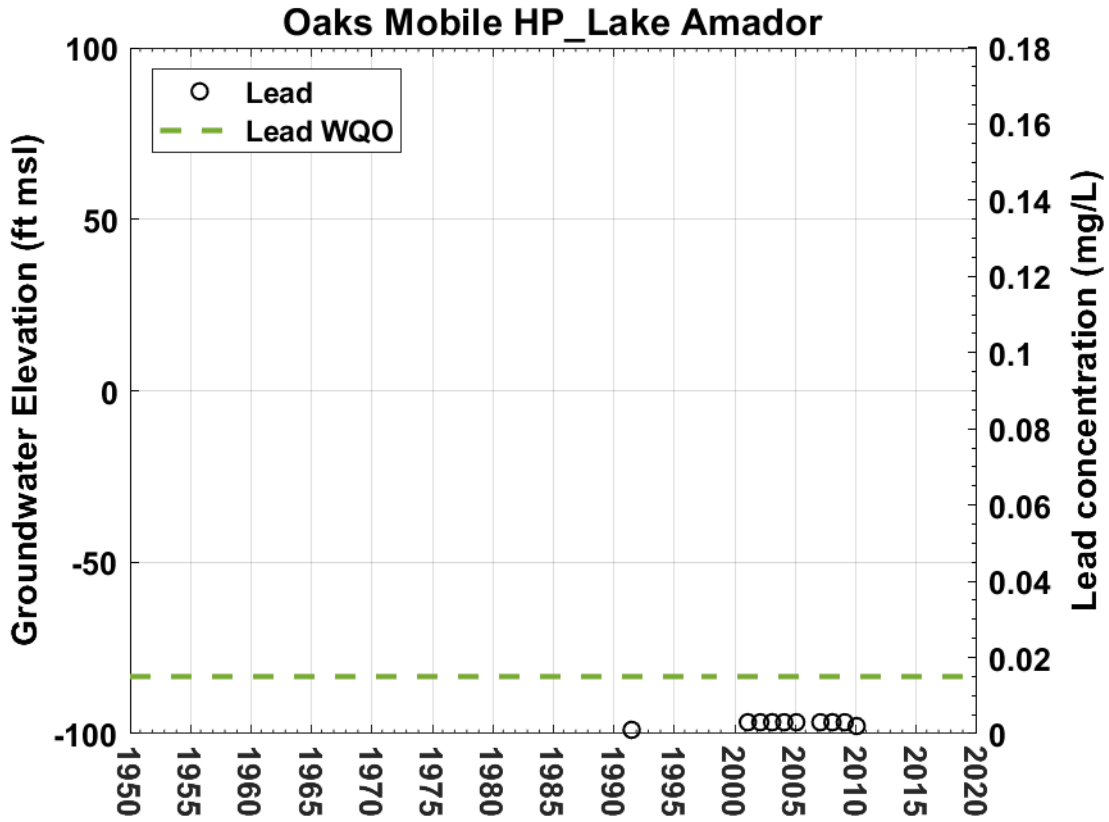


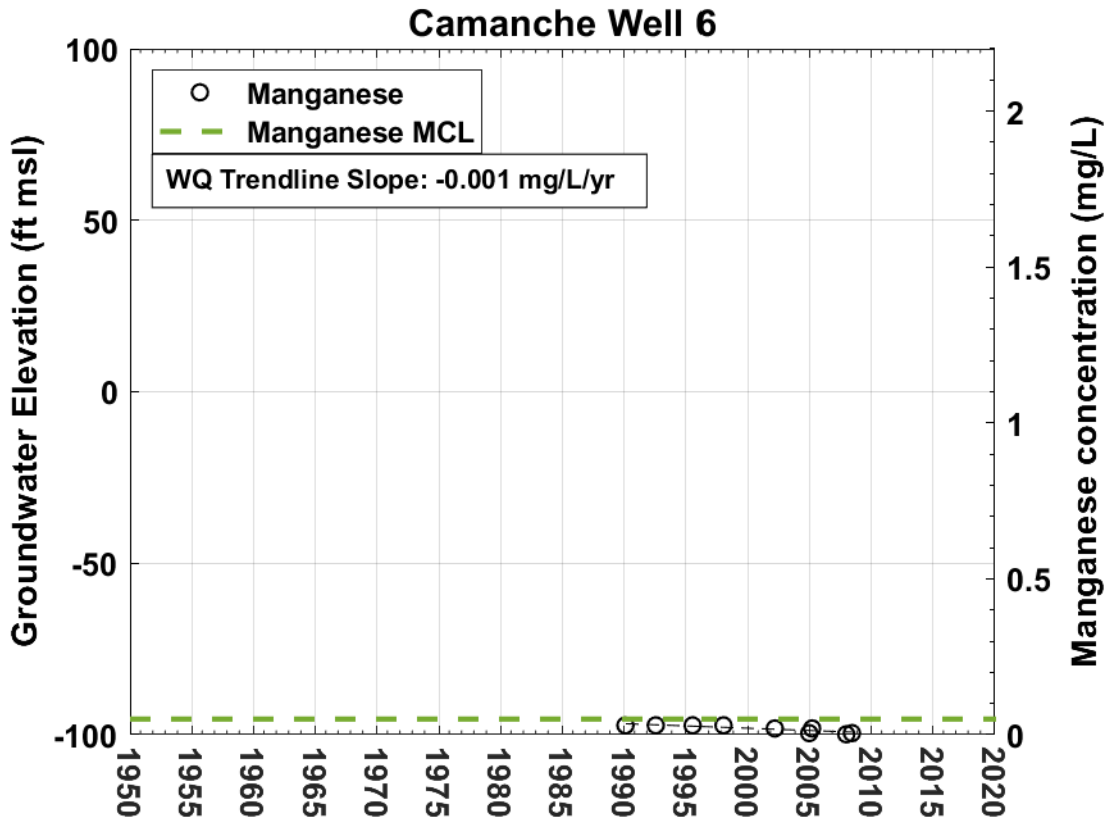
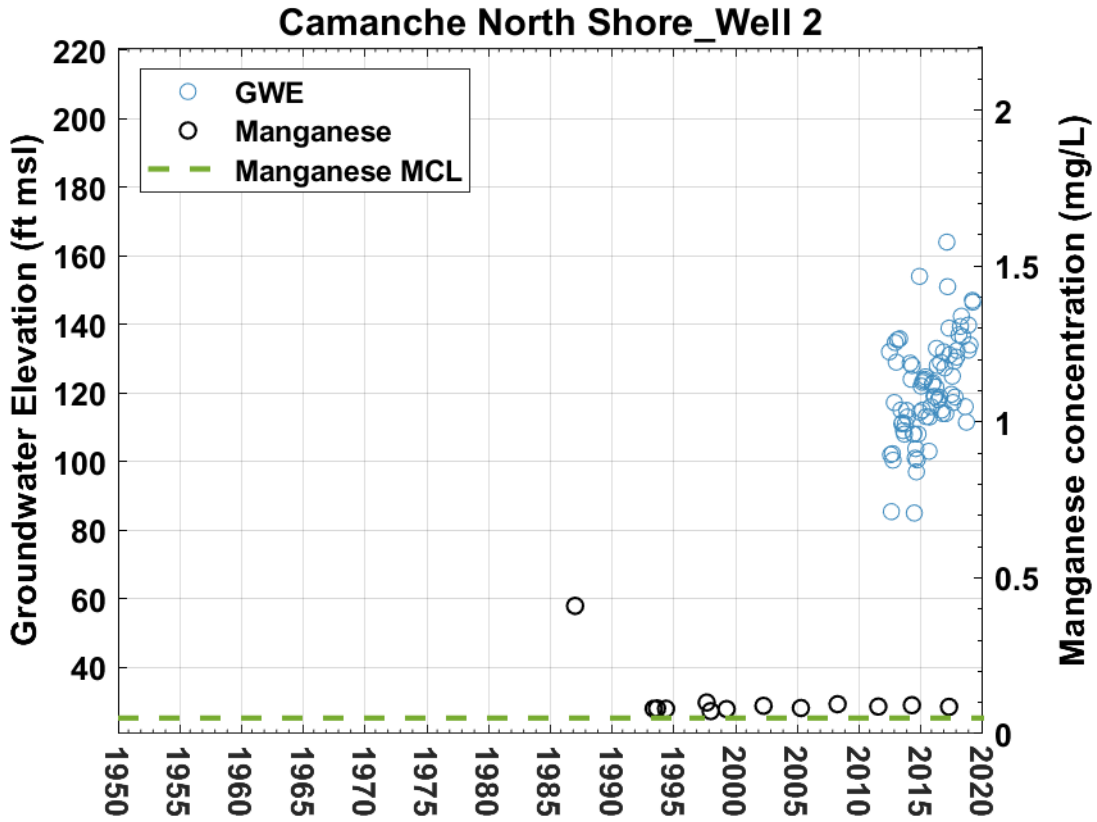
City of Galt_WWTP_MW-007

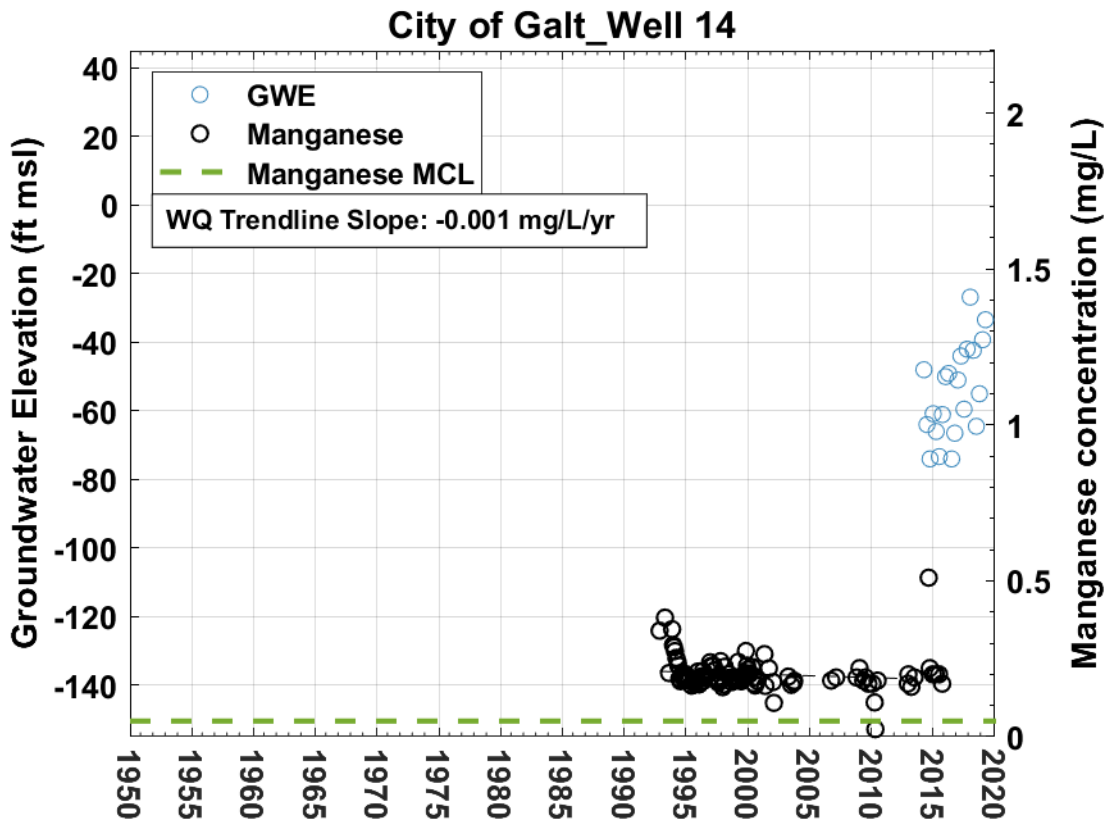
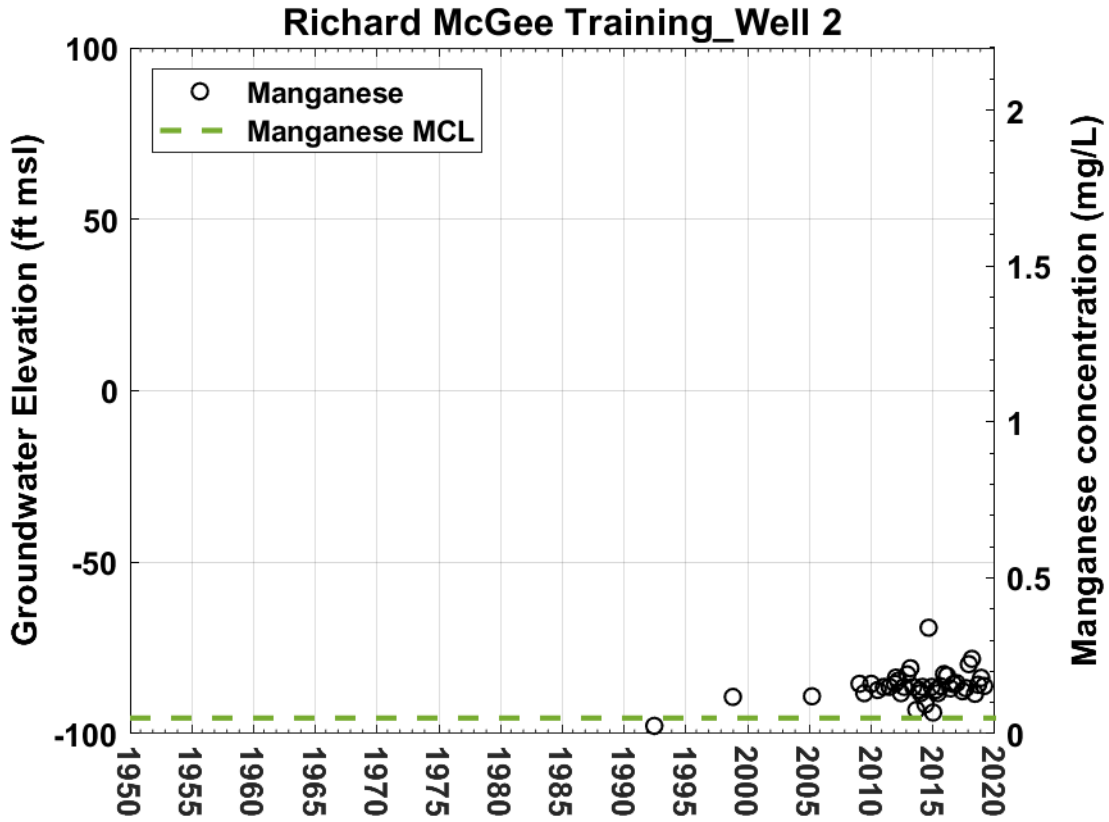


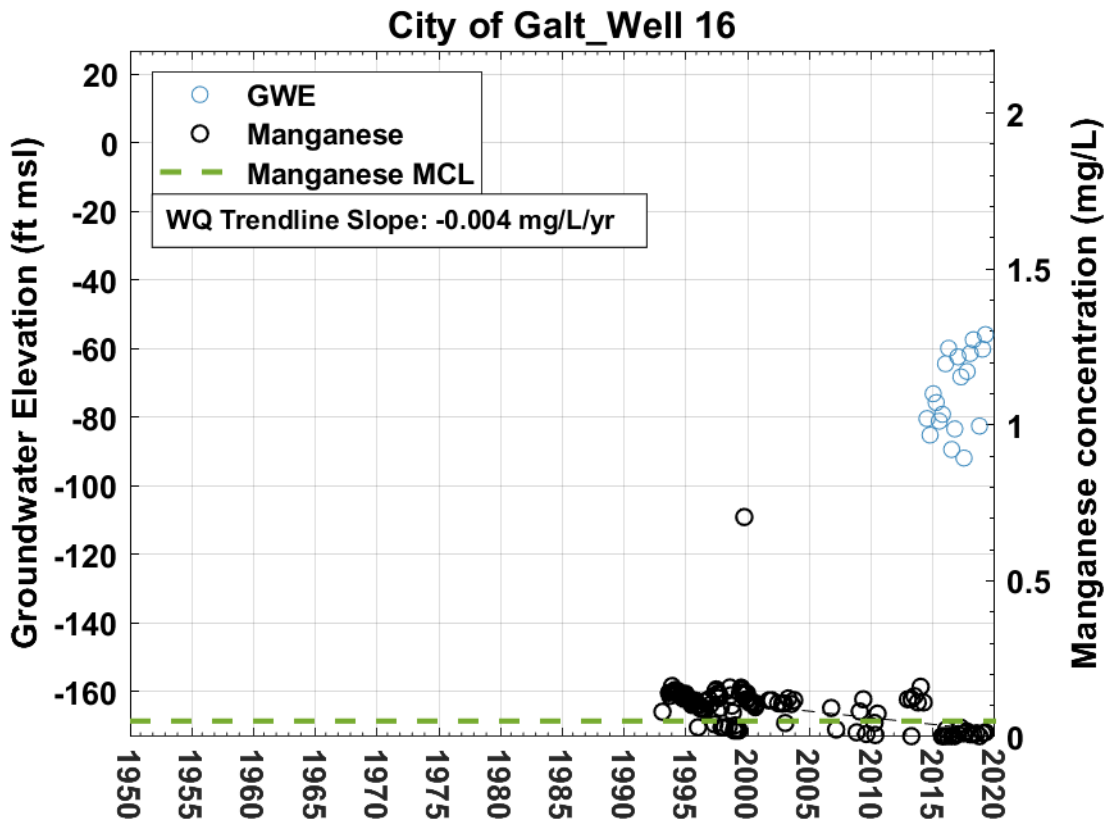
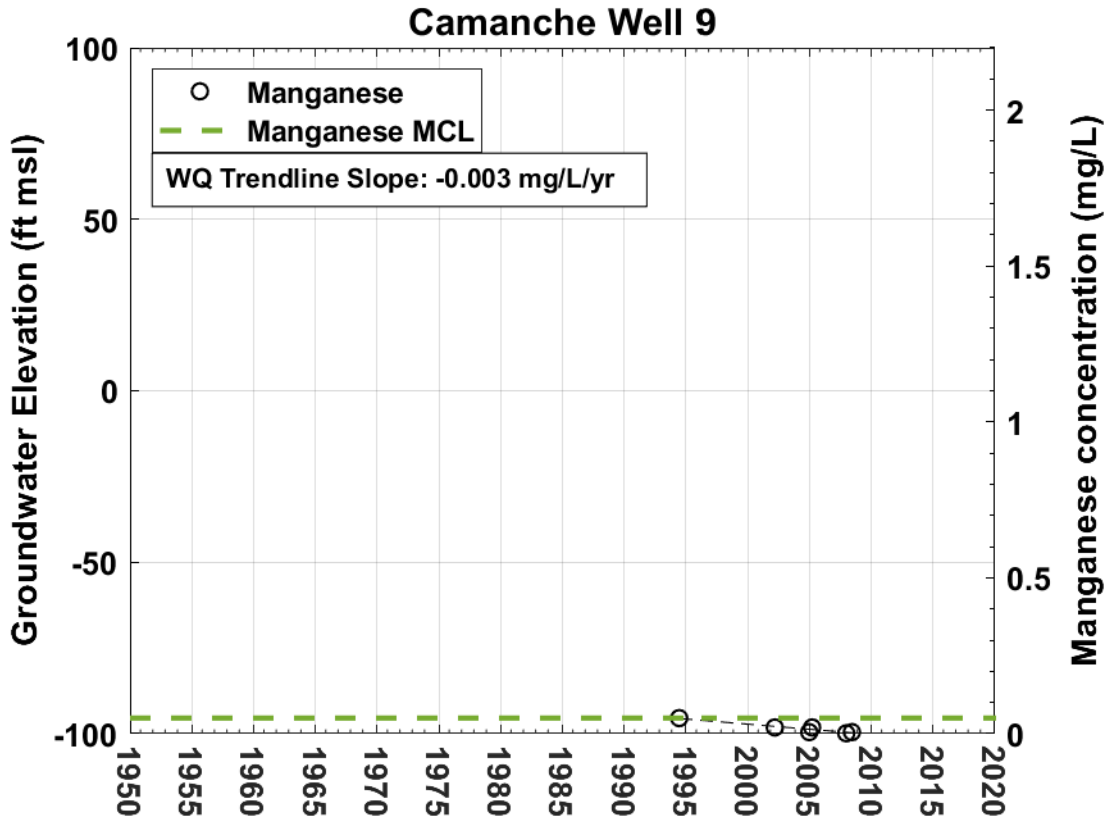
City of Galt_WWTP_MW-008



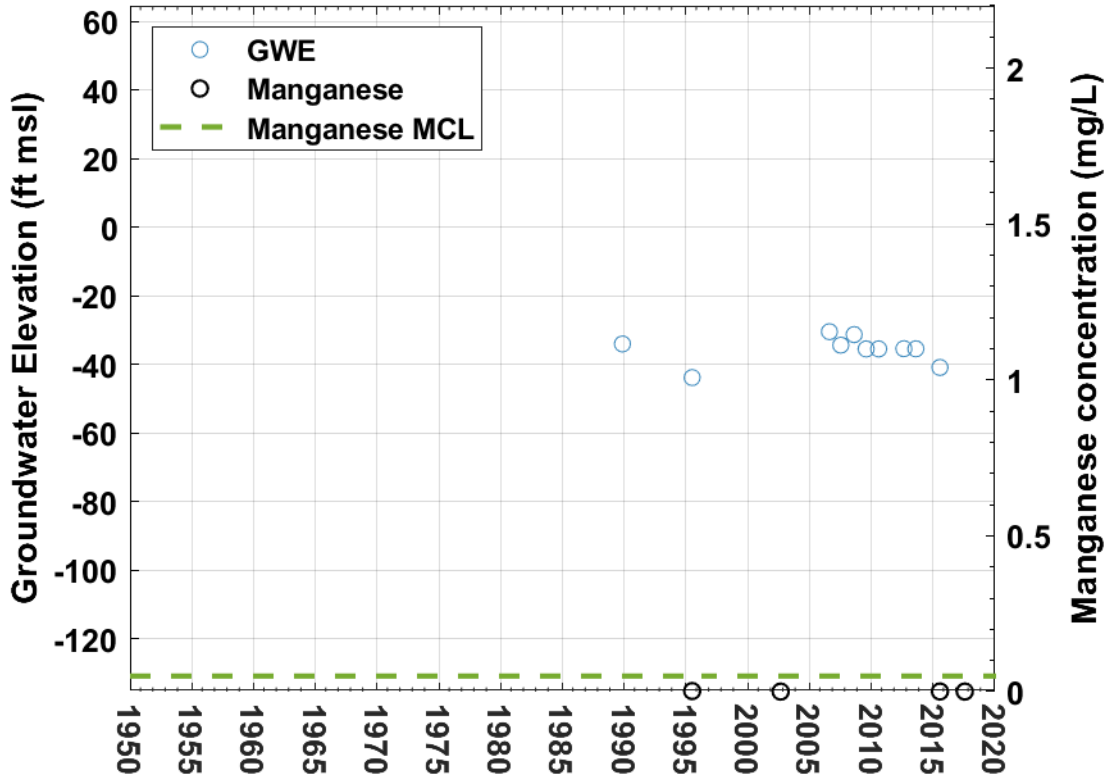




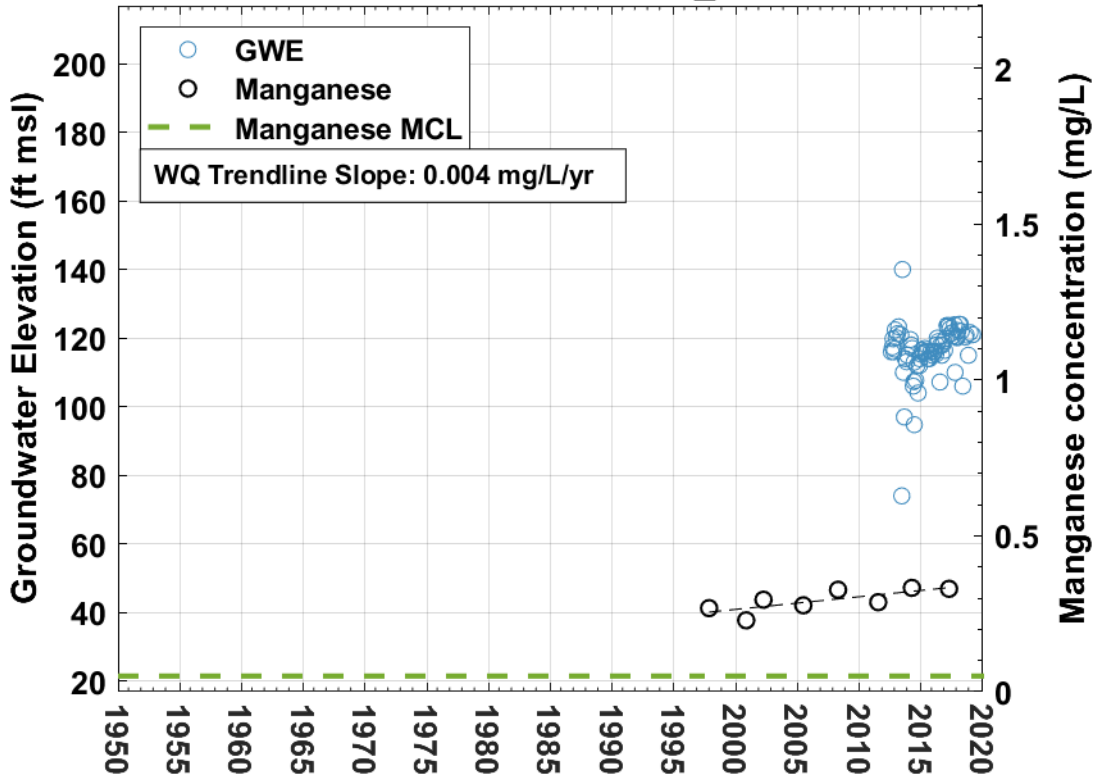


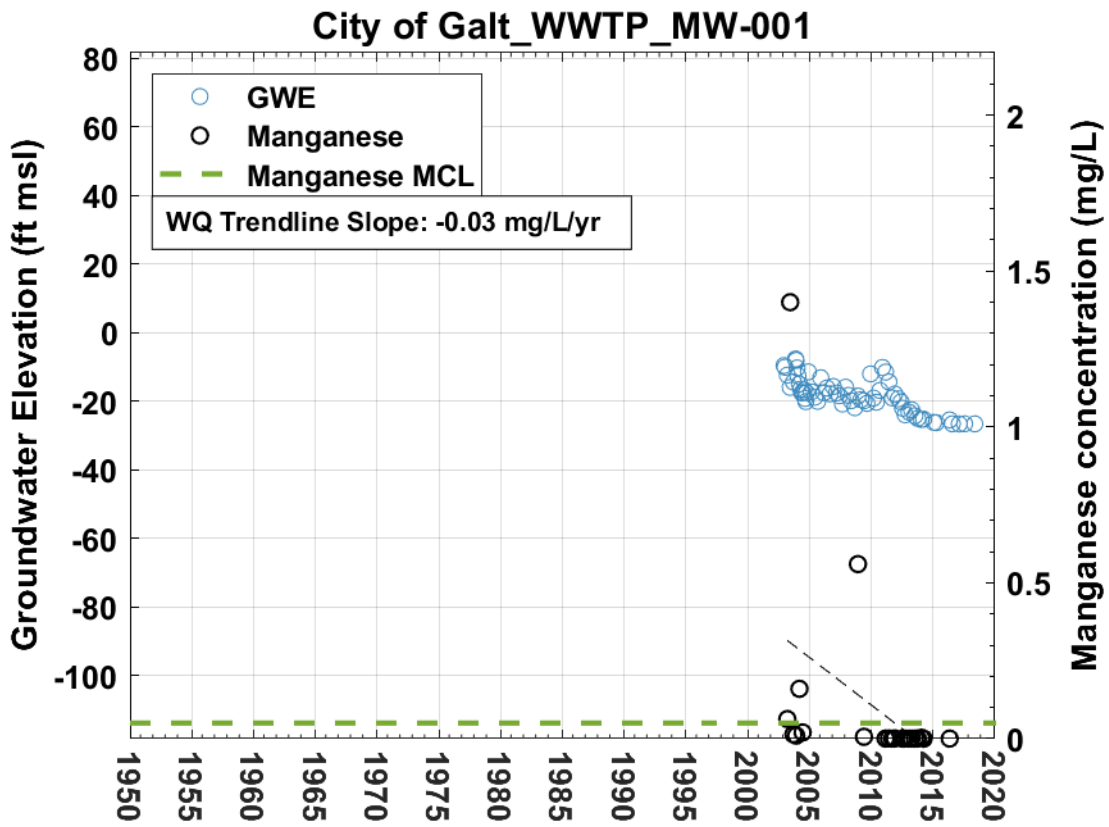
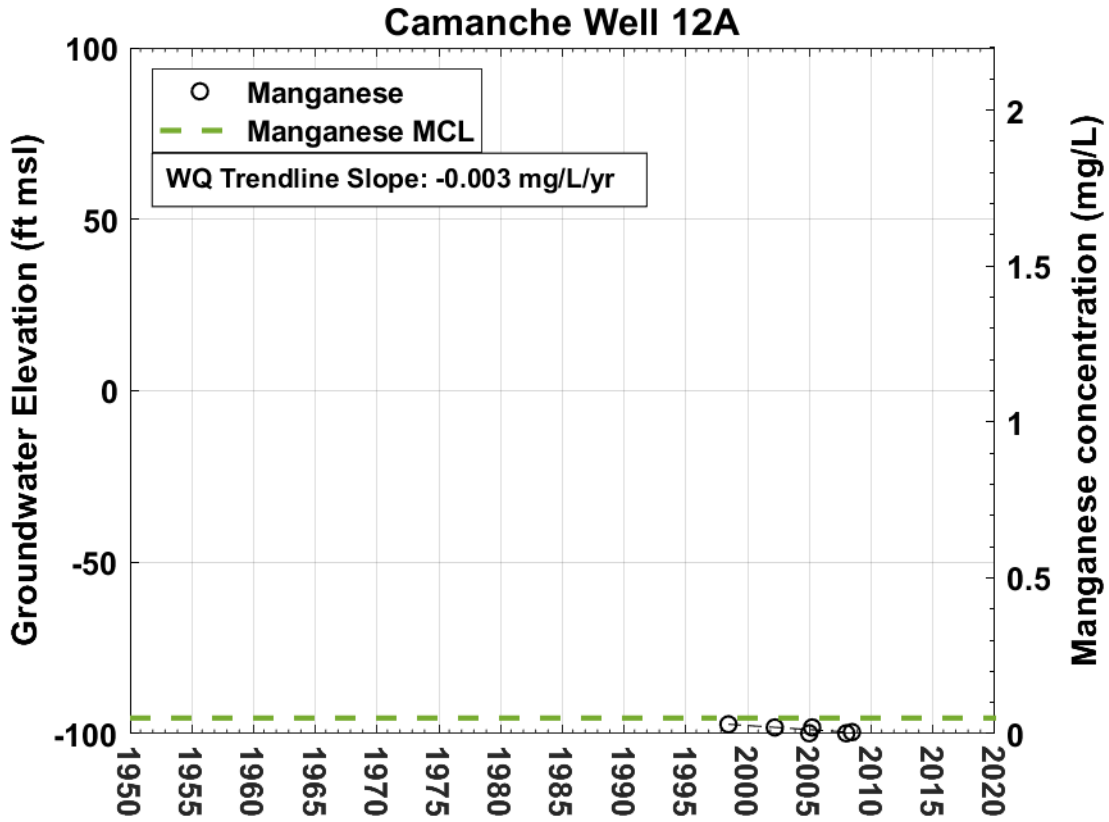


USGS-381731121183001

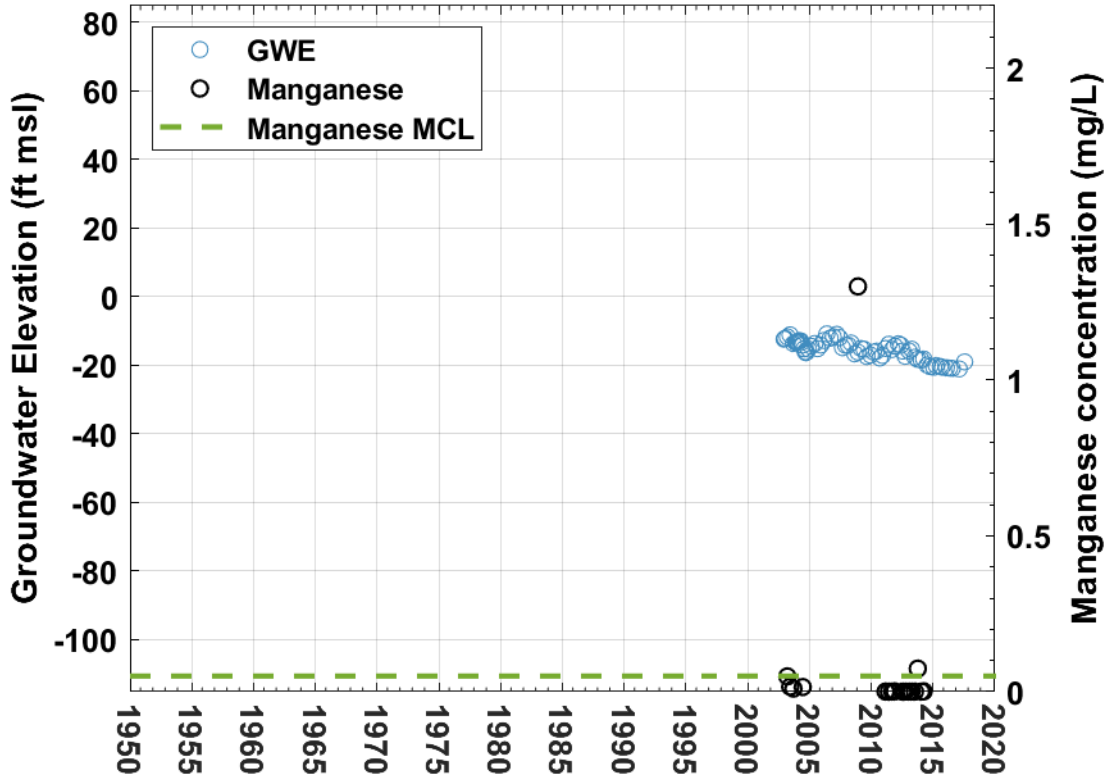


Camanche North Shore_Well 4

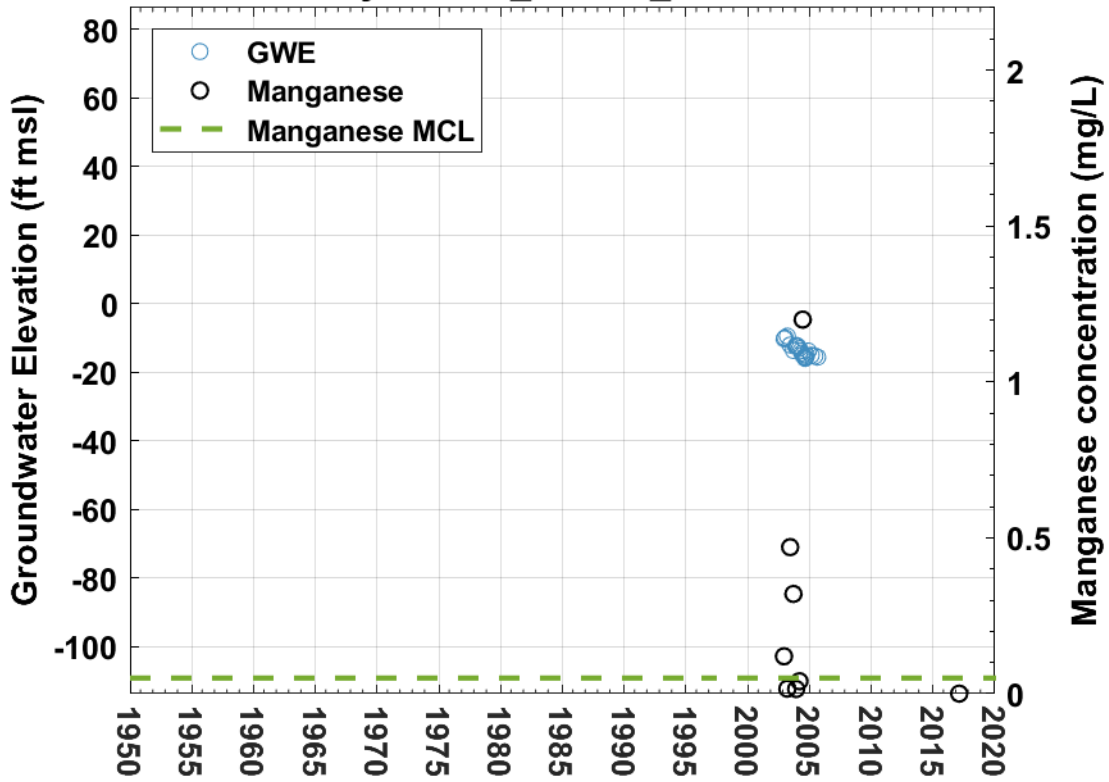




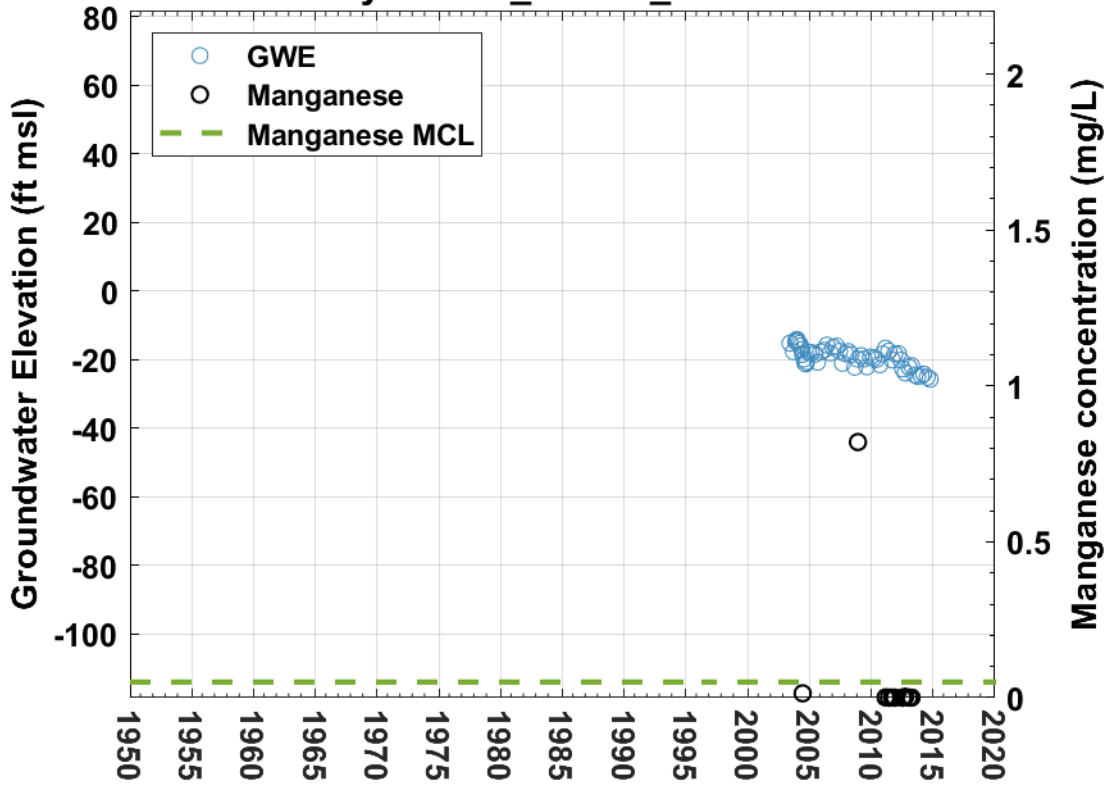
City of Galt_WWTP_MW-003



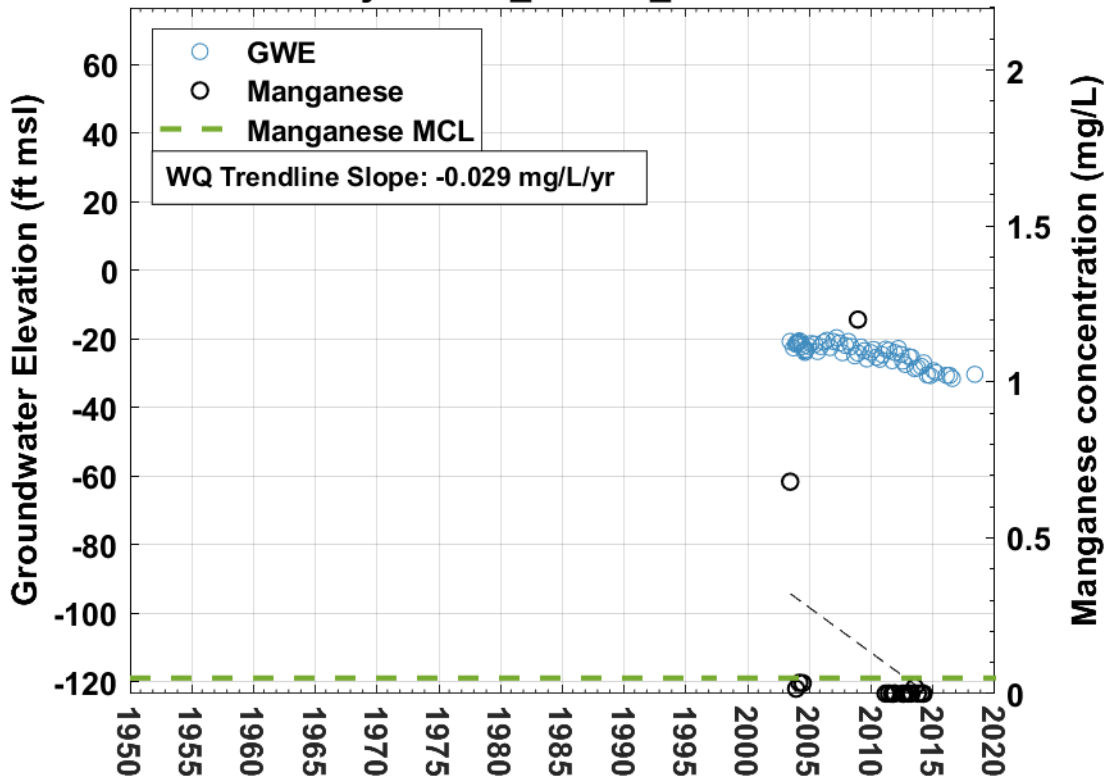
City of Galt_WWTP_MW-004



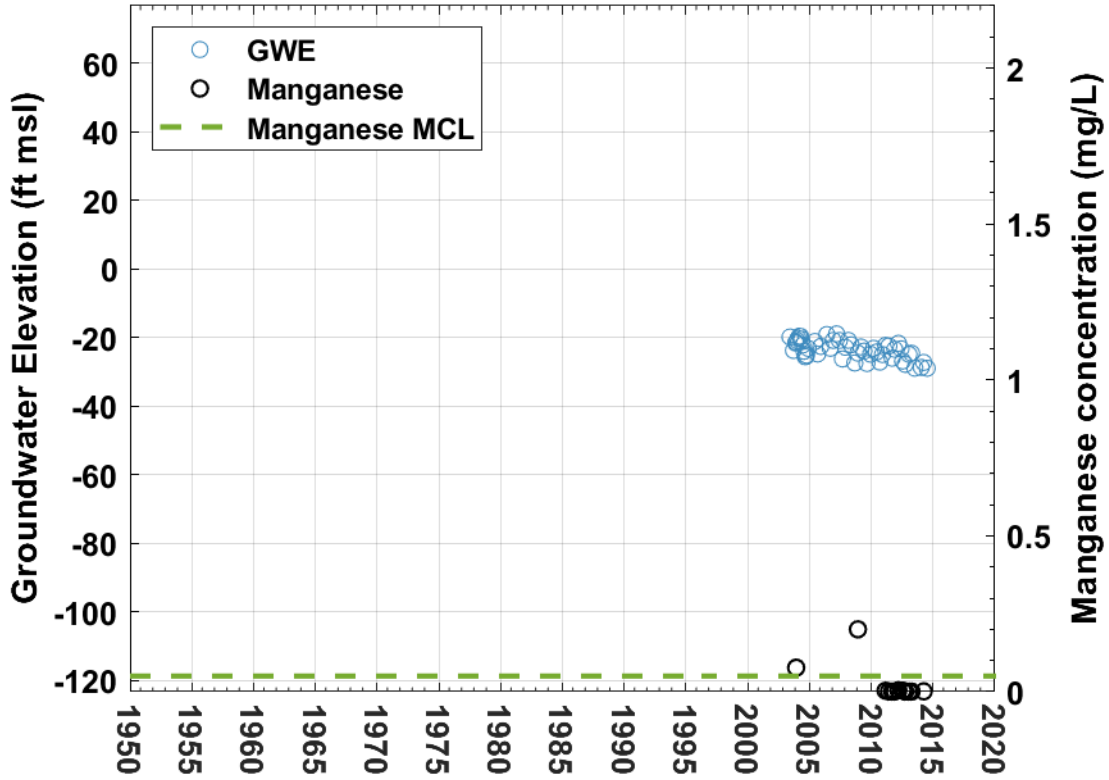
City of Galt_WWTP_MW-002



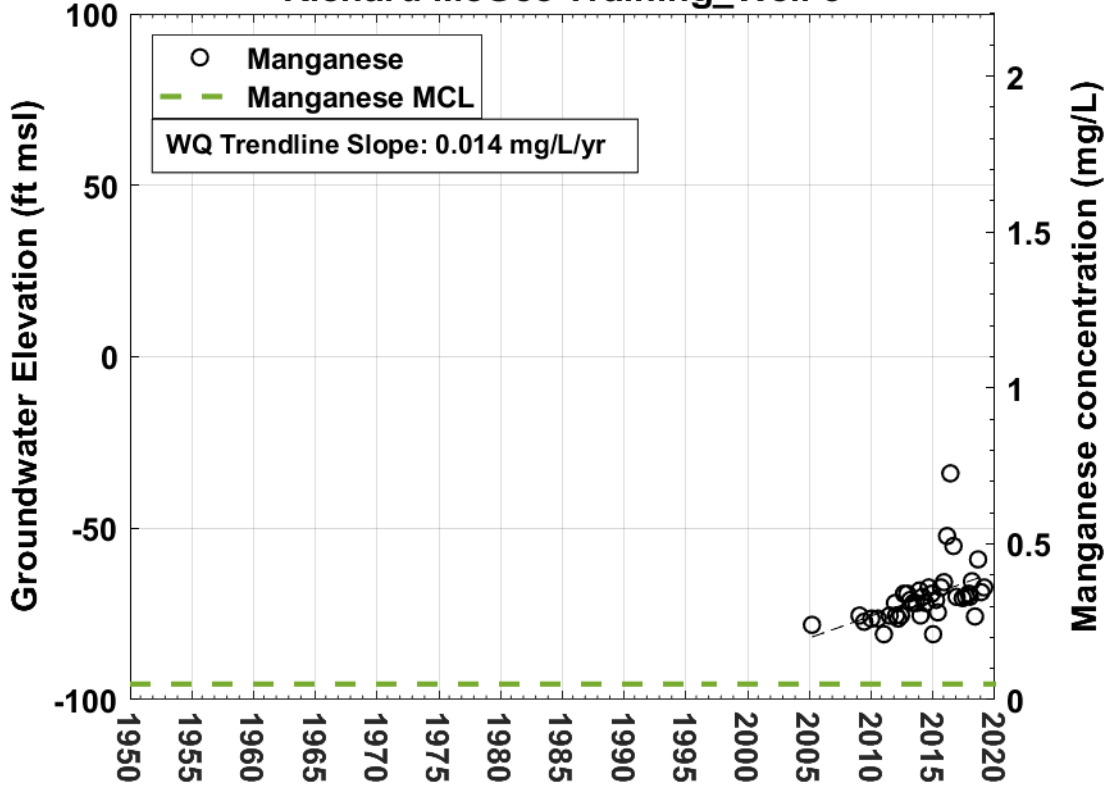
City of Galt_WWTP_MW-005



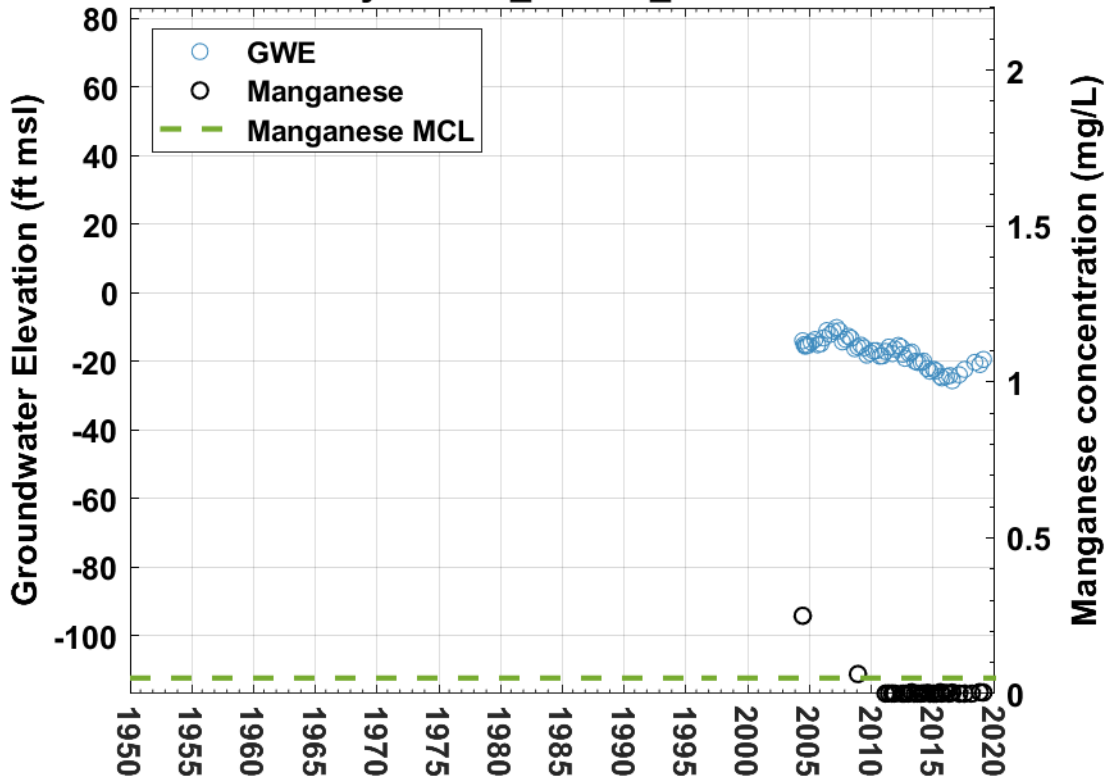
City of Galt_WWTP_MW-006



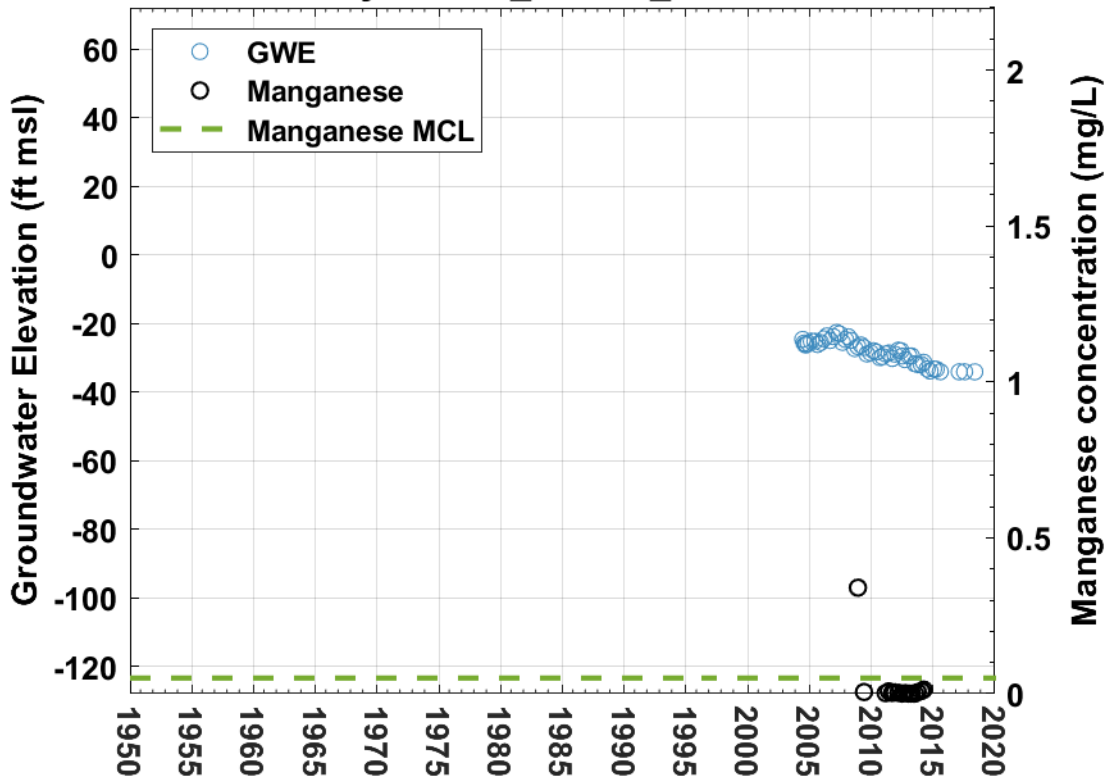
Richard McGee Training_Well 3



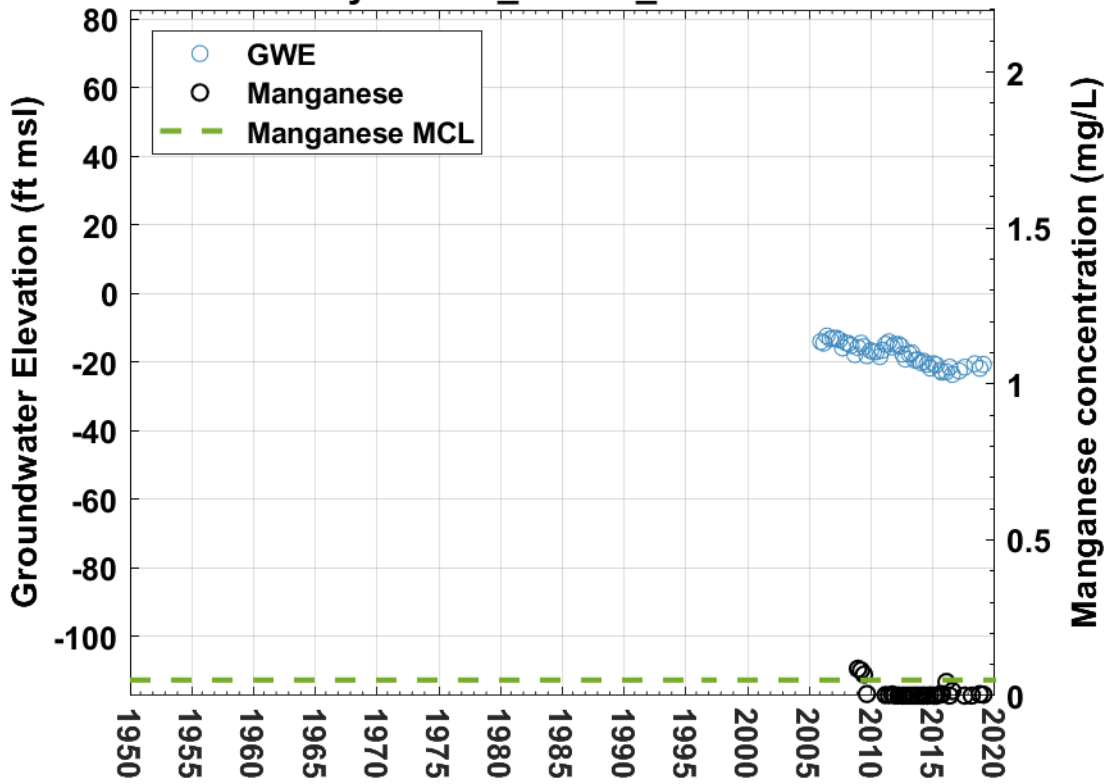
City of Galt_WWTP_MW-007



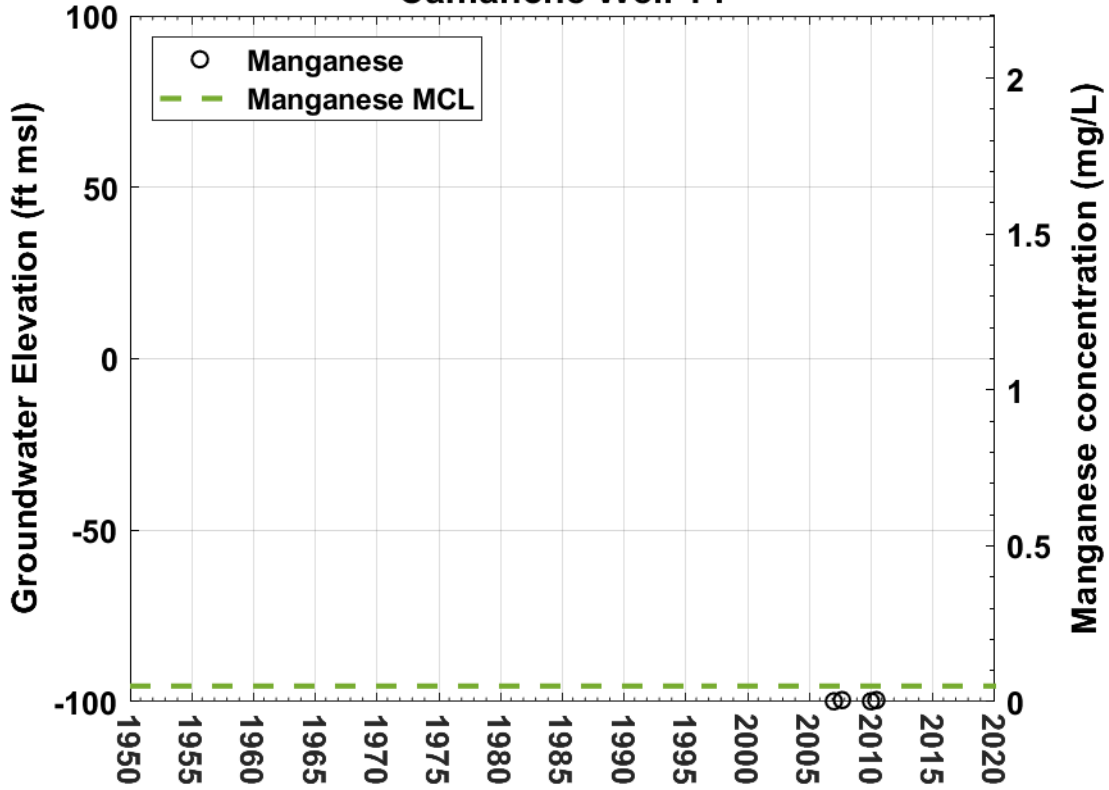
City of Galt_WWTP_MW-008

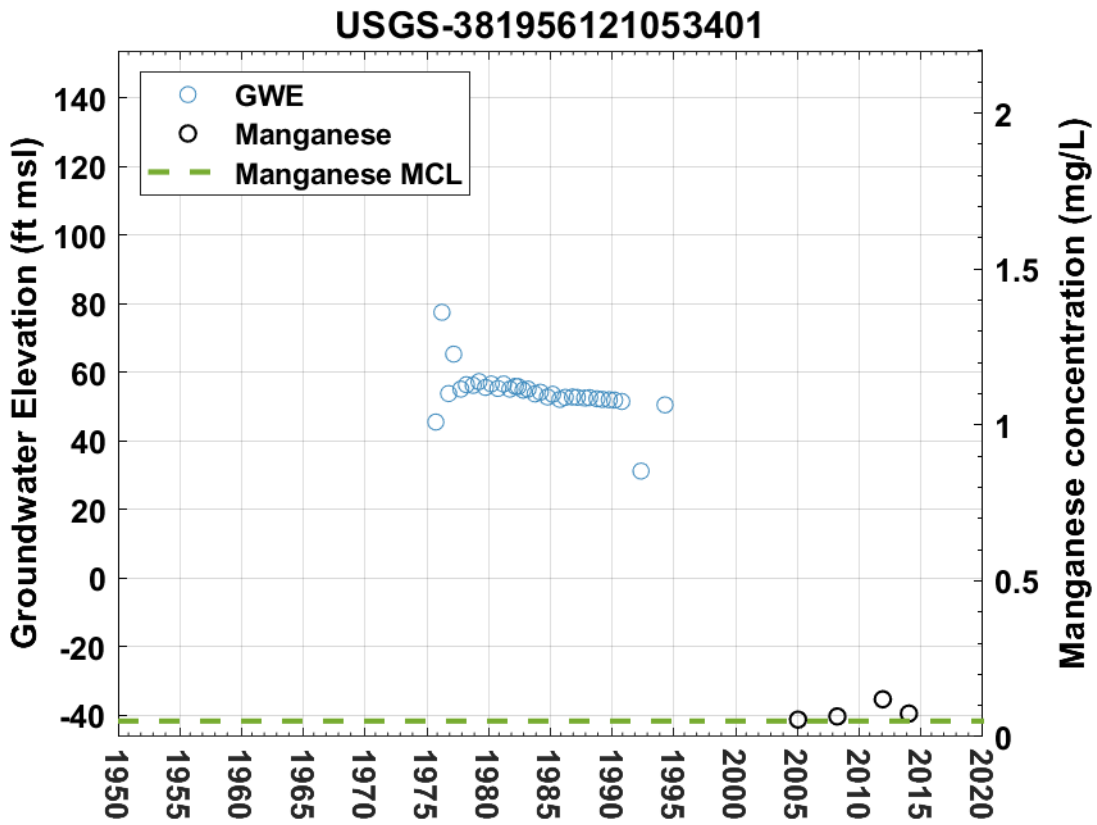
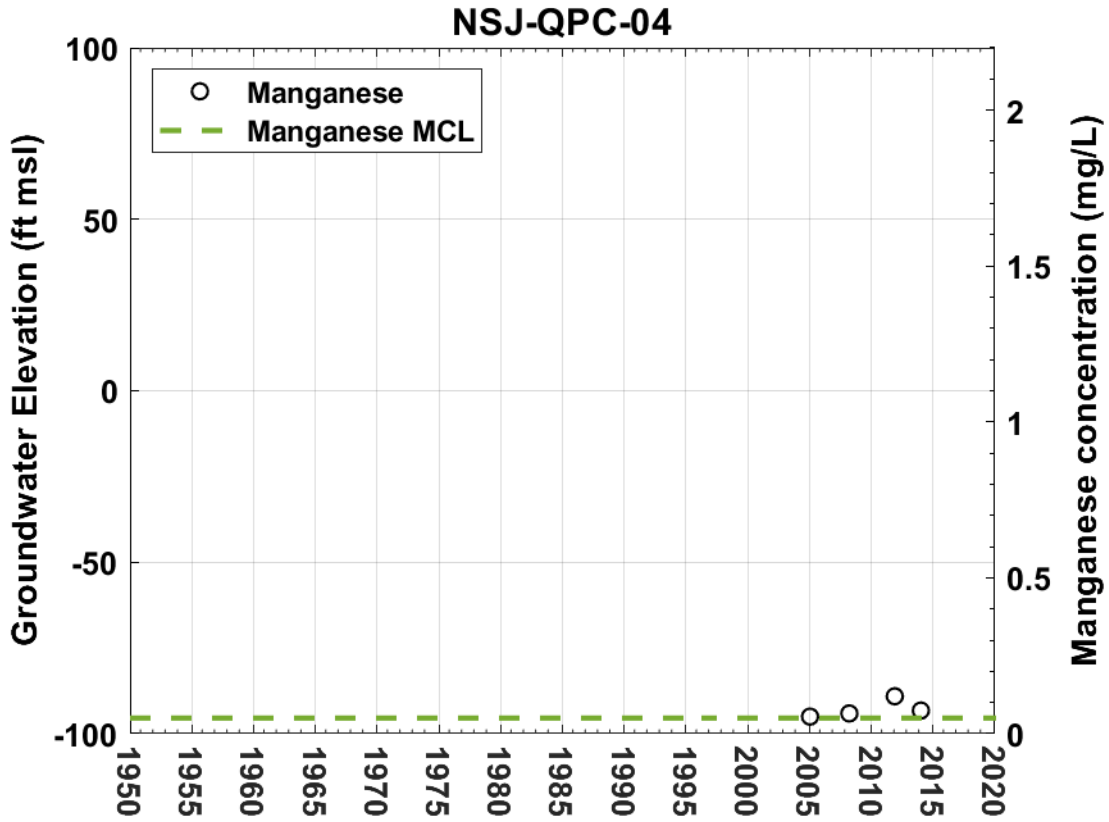


City of Galt_WWTP_MW-004R

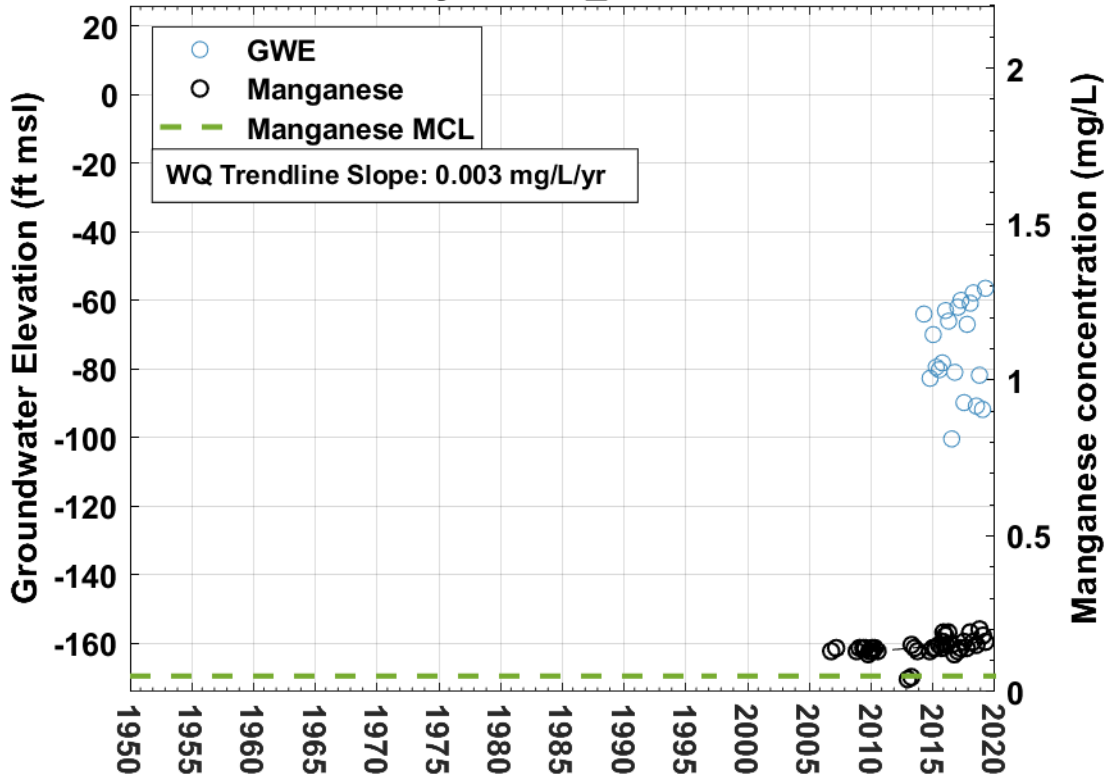


Camanche Well 14

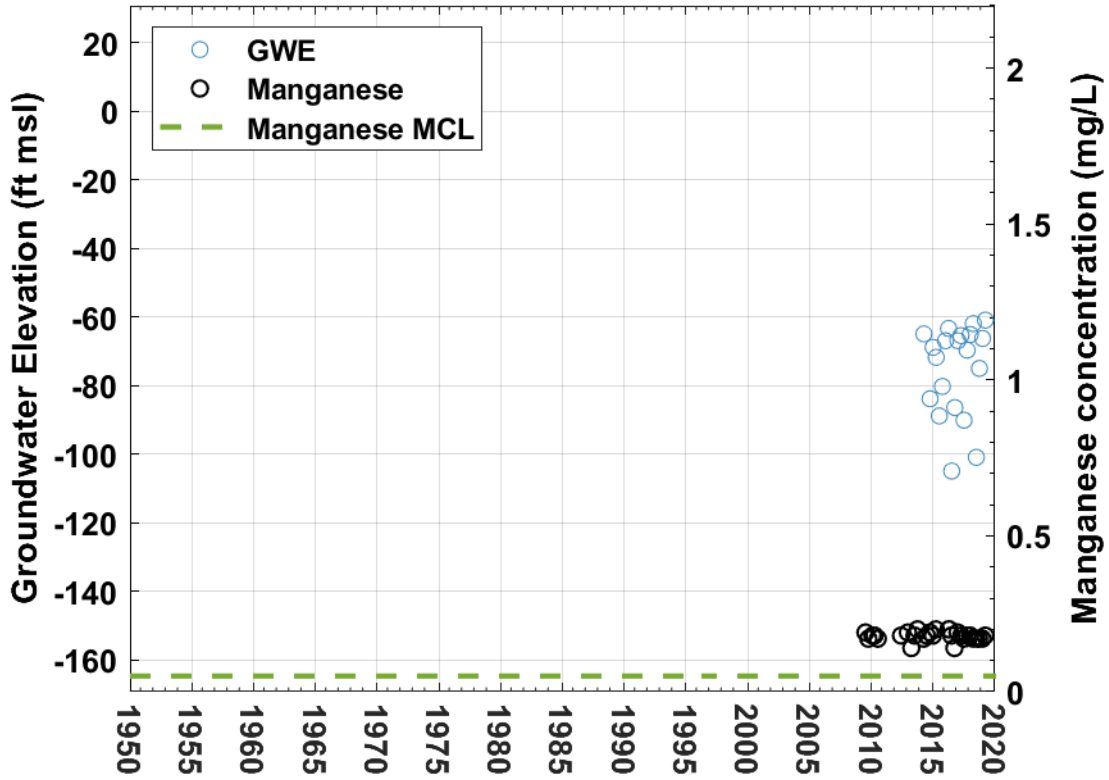


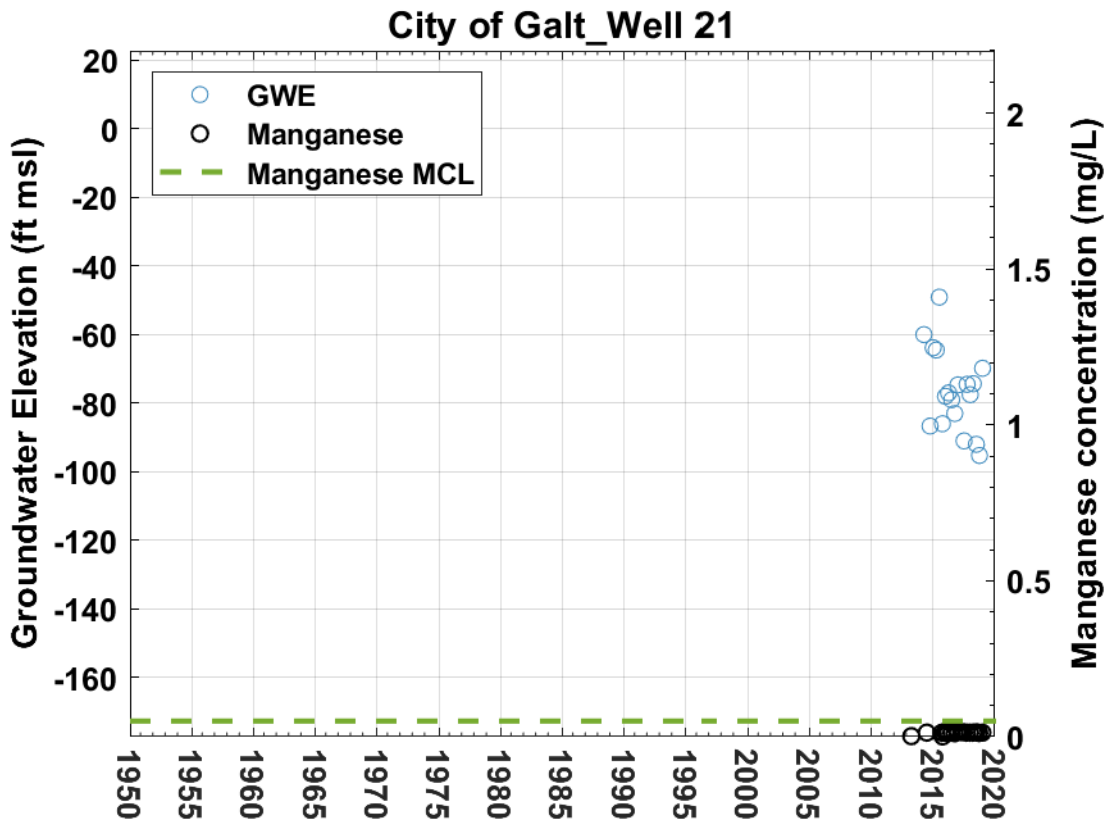
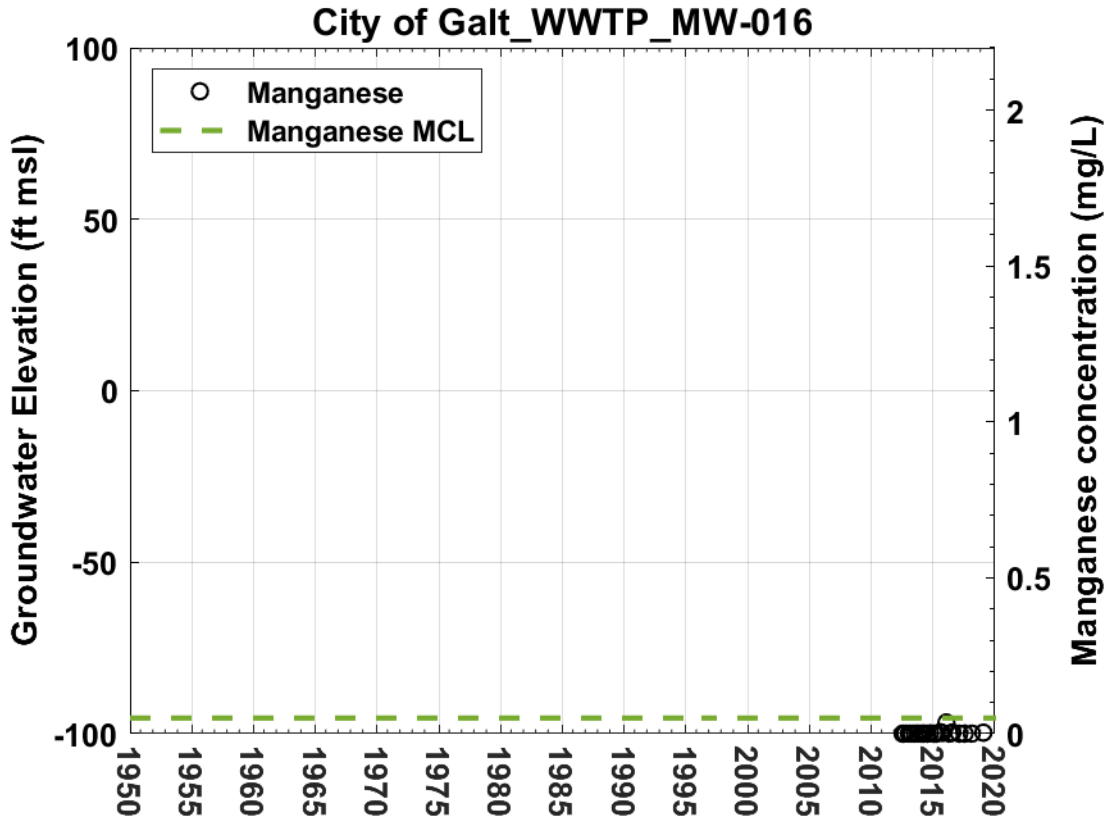


City of Galt_Well 18

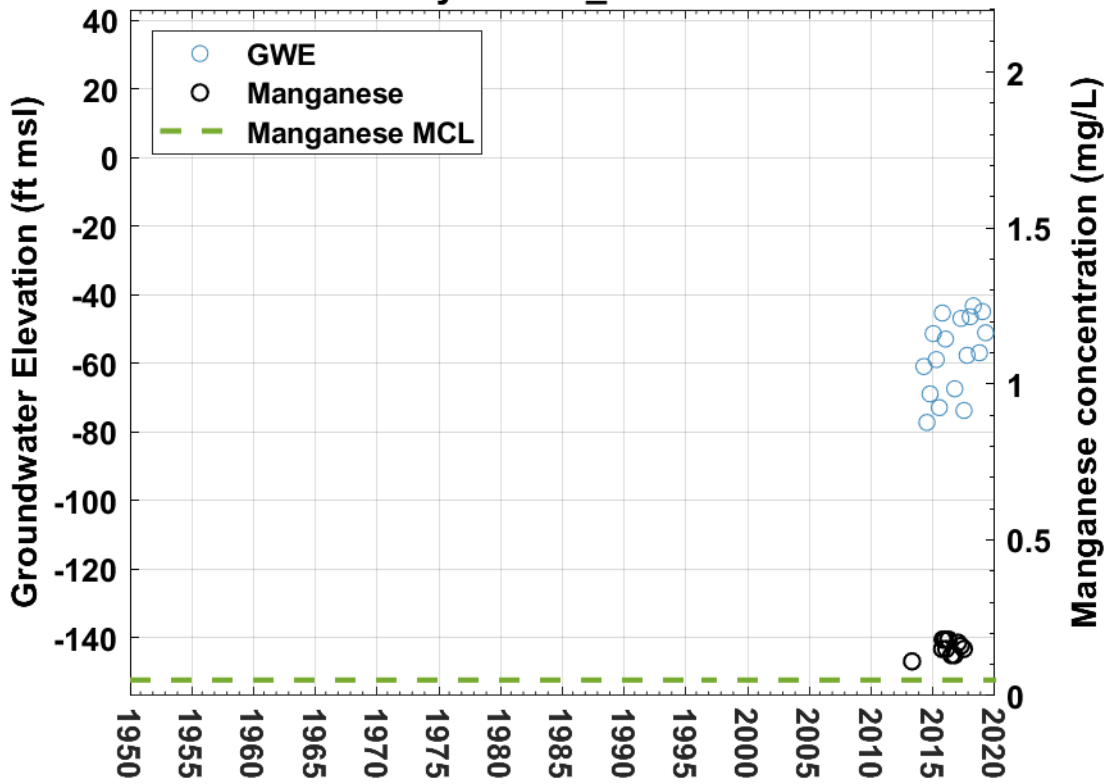


City of Galt_Well 20

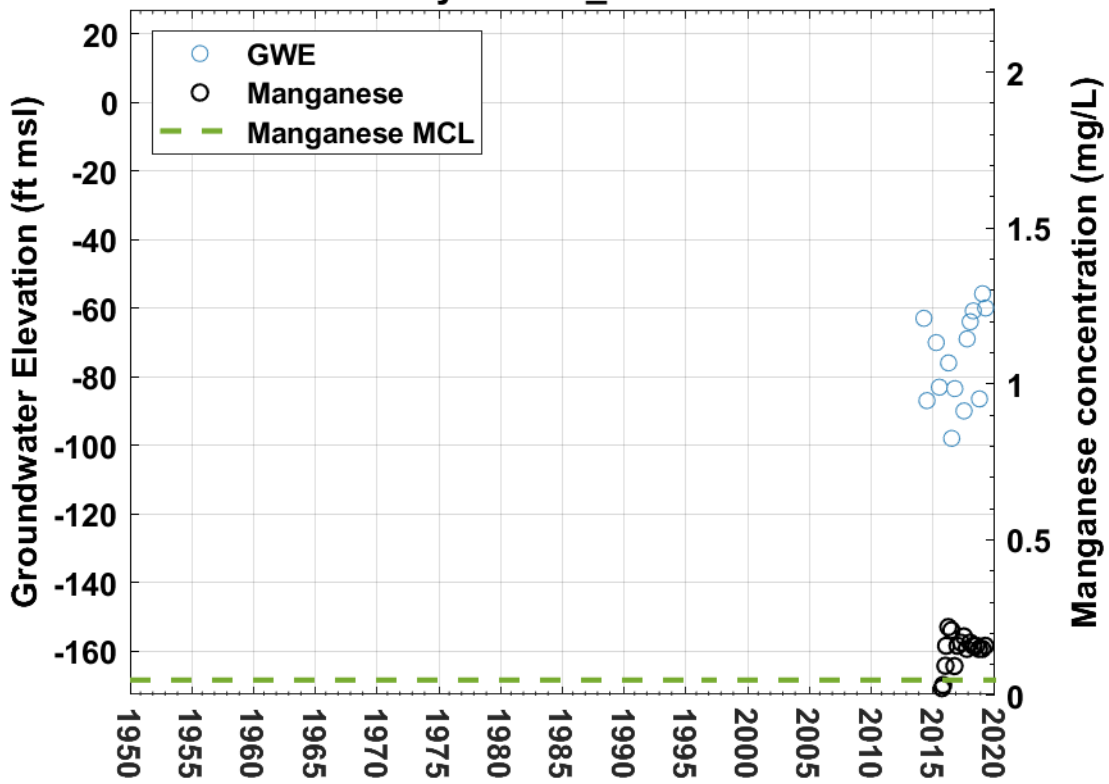




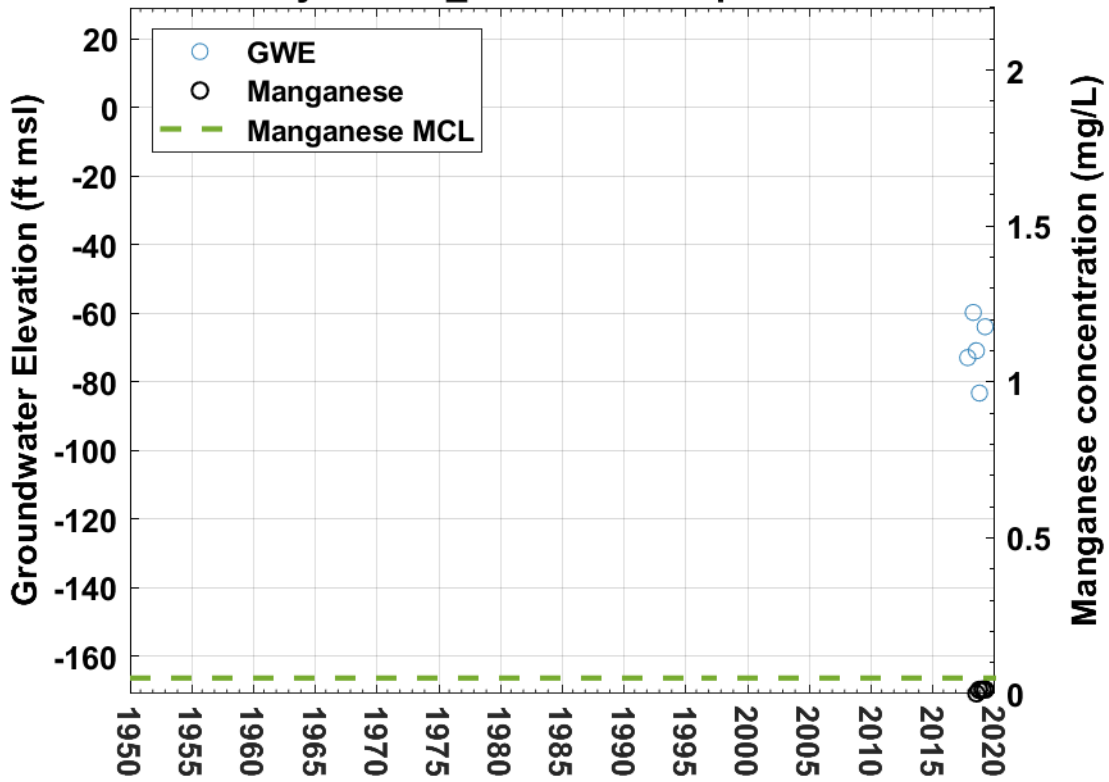
City of Galt_Well 19



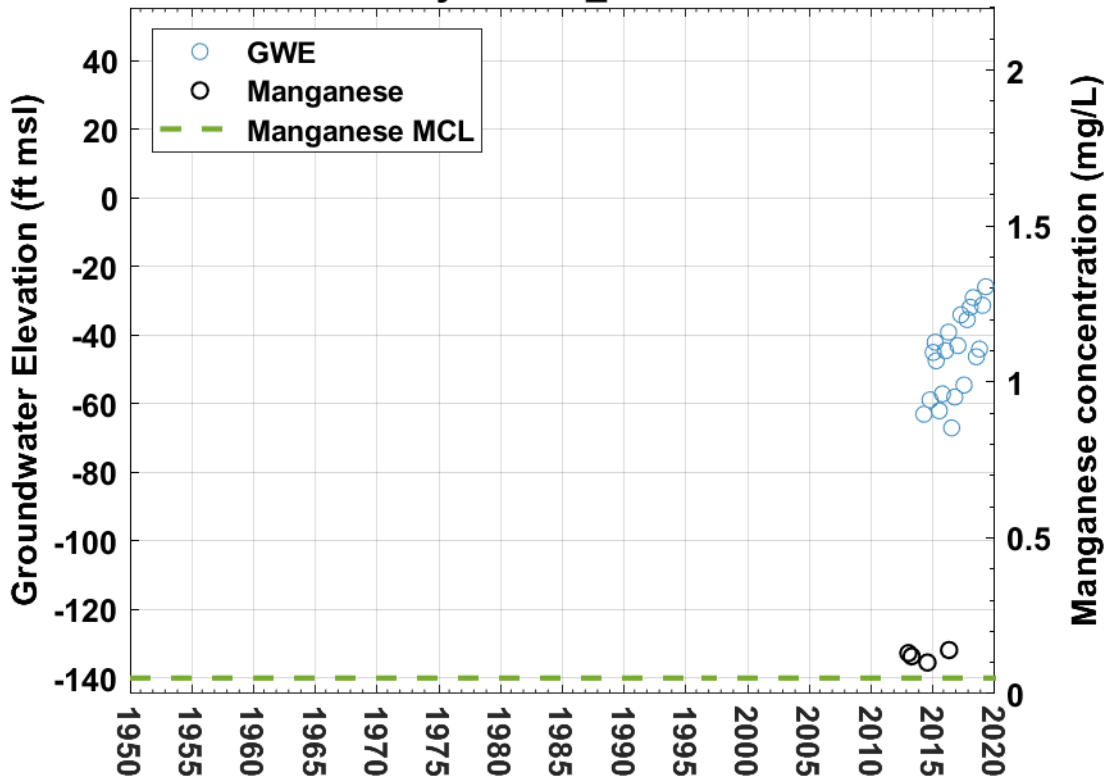
City of Galt_Well 17



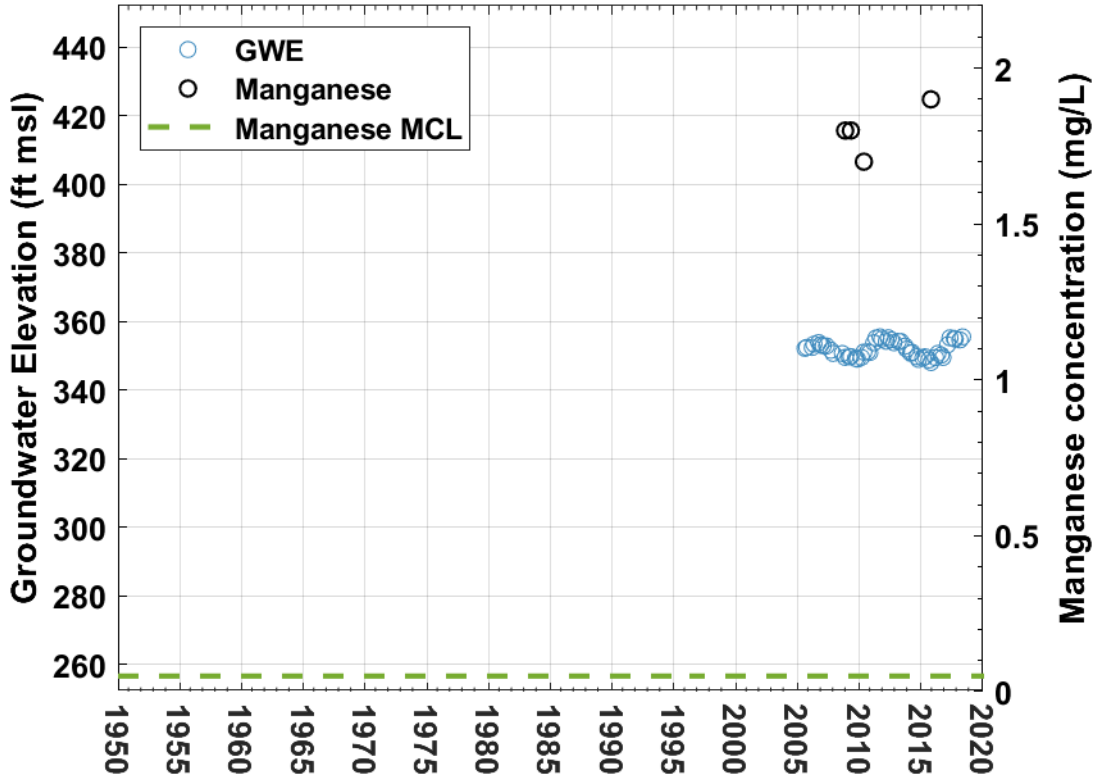
City of Galt_Industrial Deep Well 22



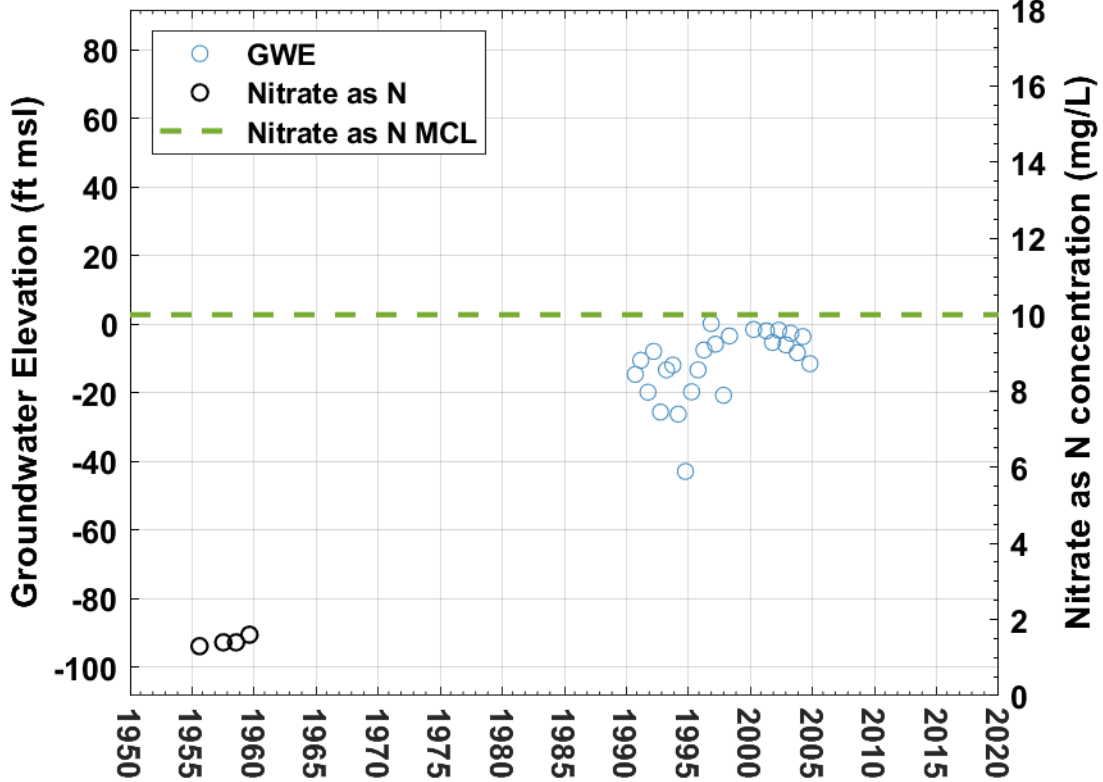
City of Galt_Well 15

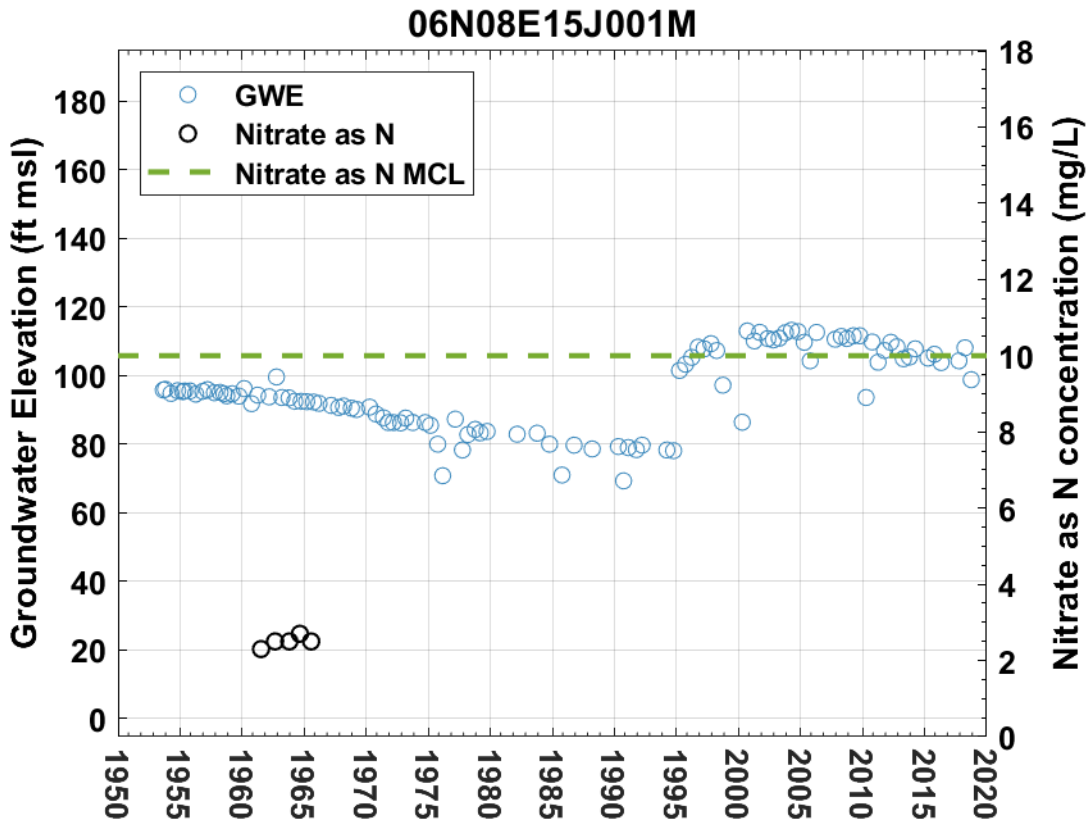
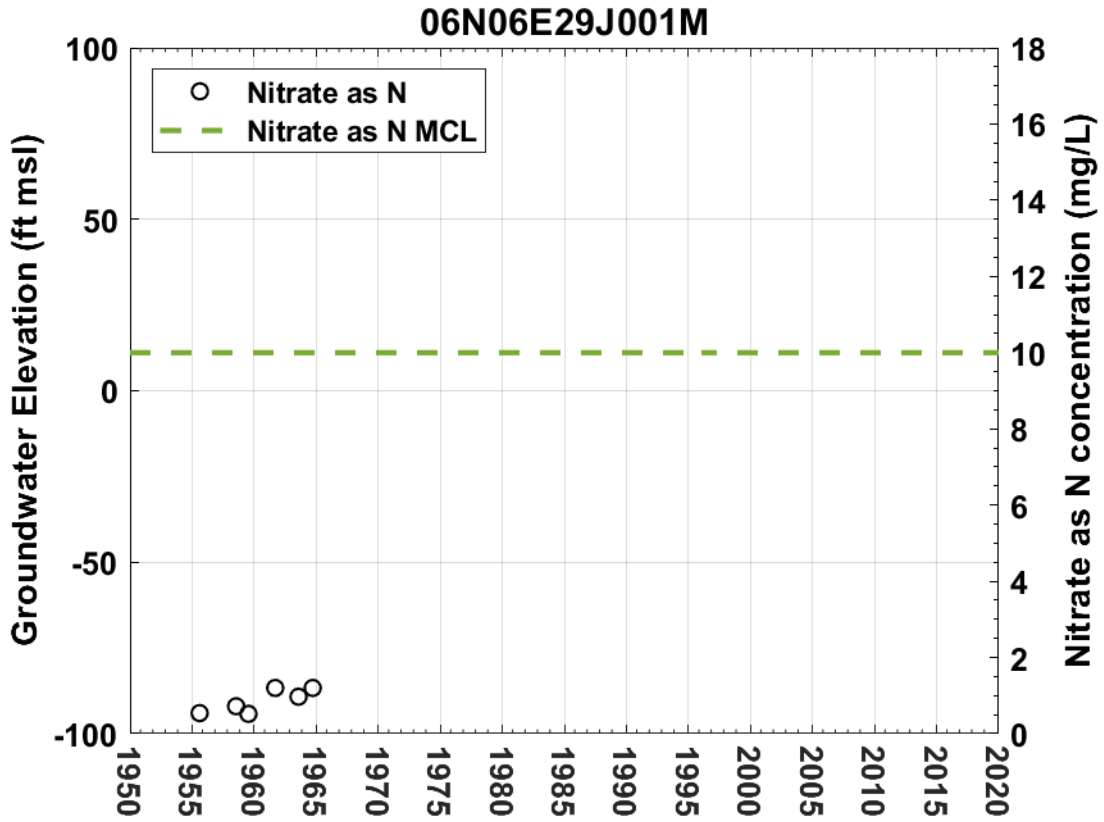


L10008365060_MW-5S

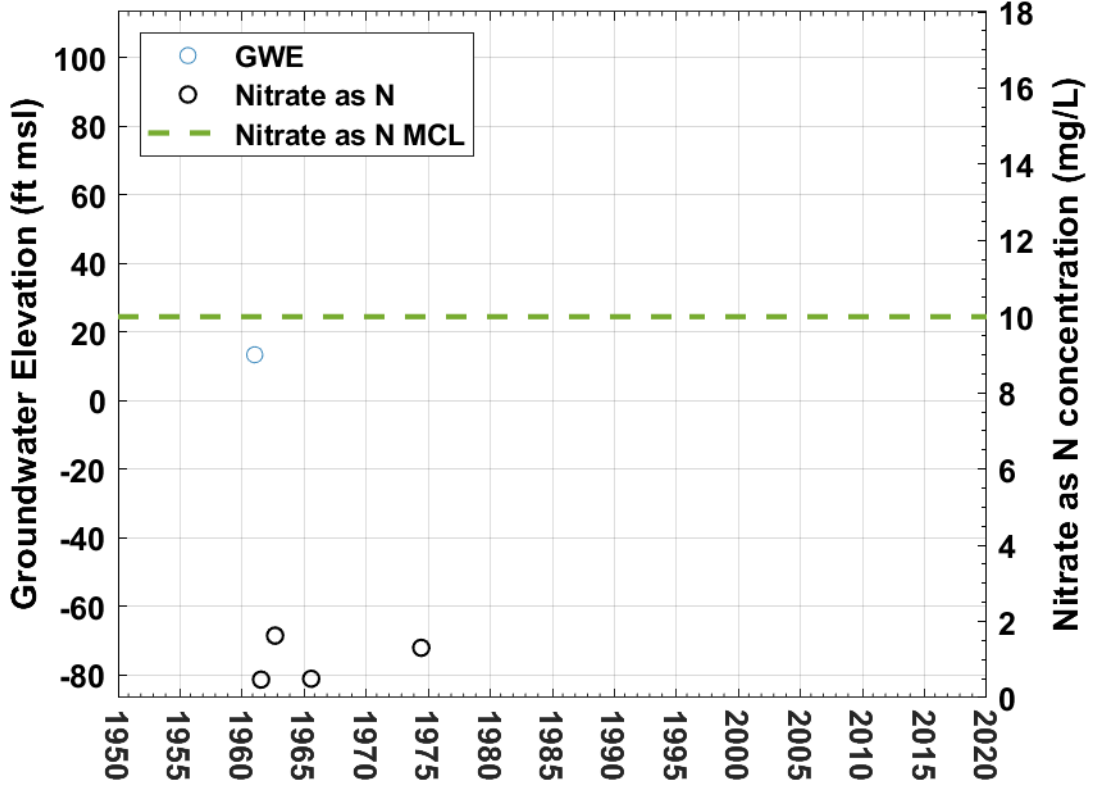


07N07E27P001M

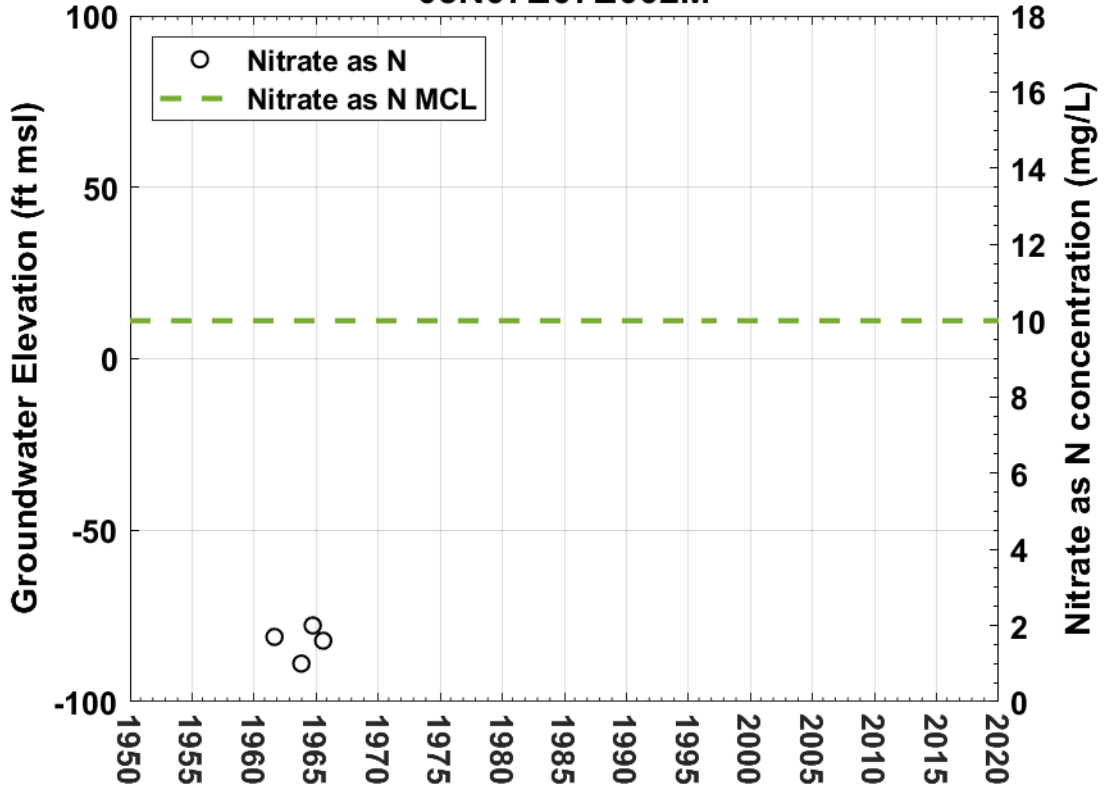




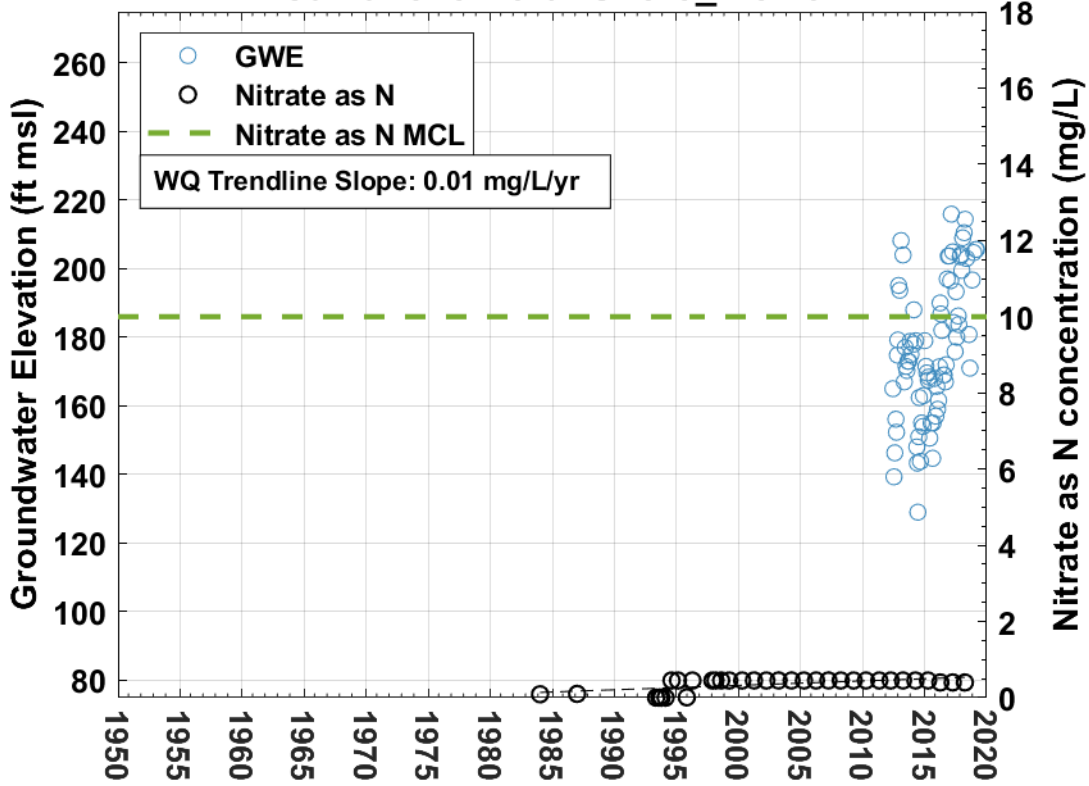
USGS-382113121100901



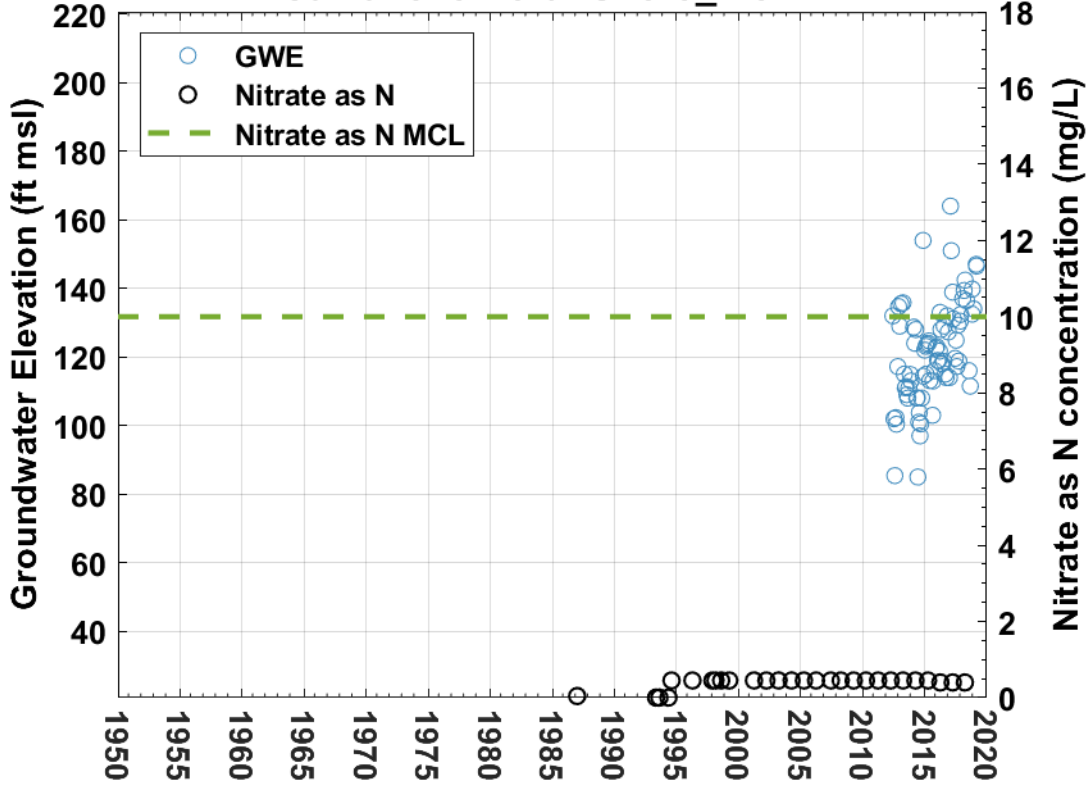
05N07E07E002M

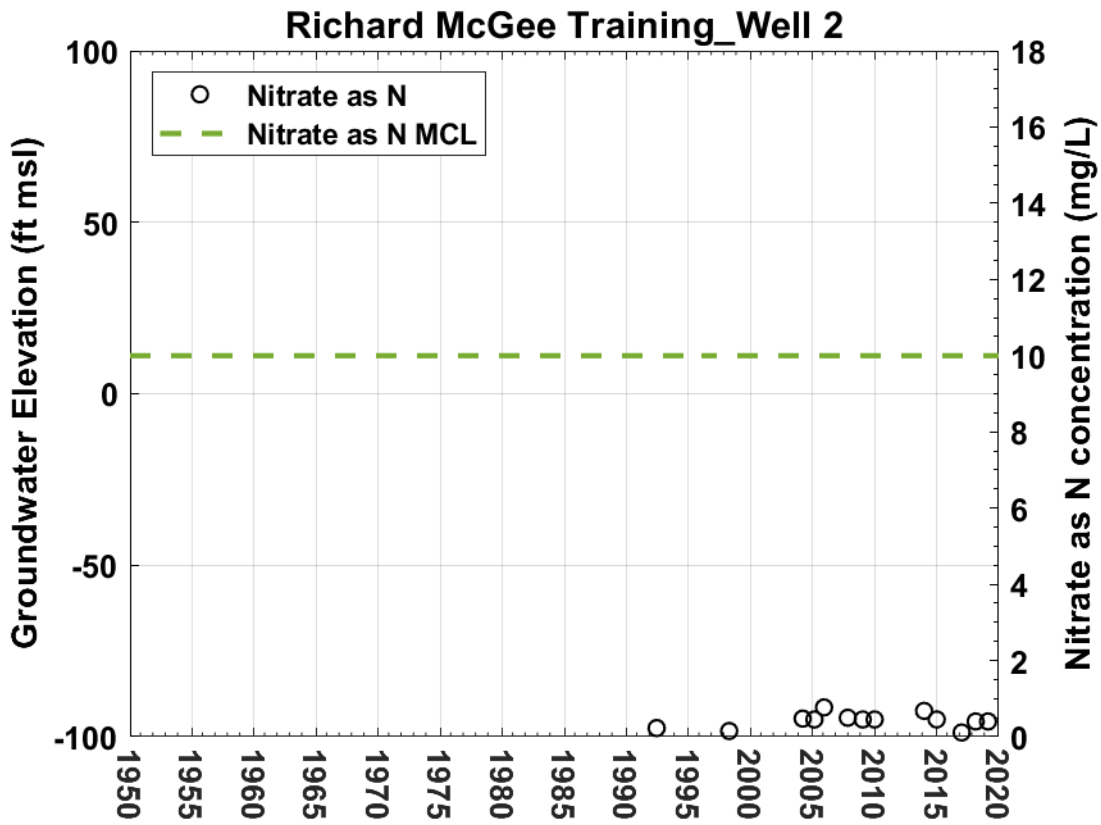
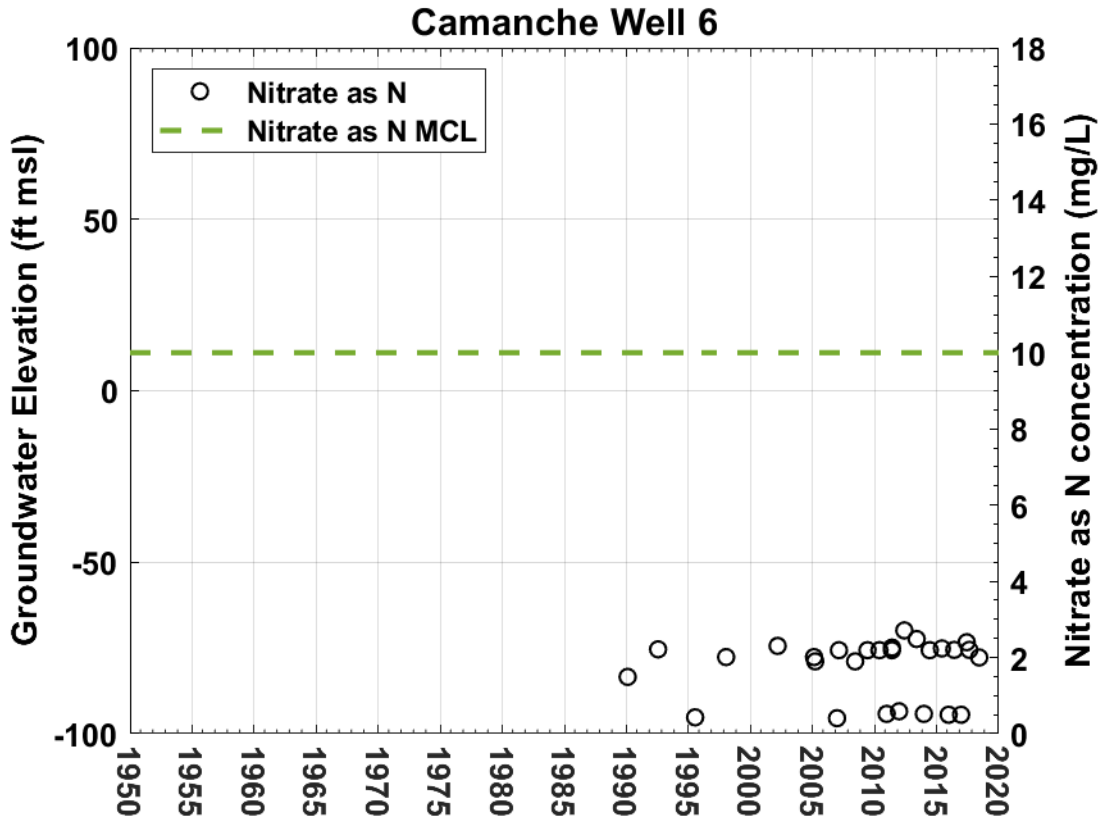


Camanche North Shore_Well 3

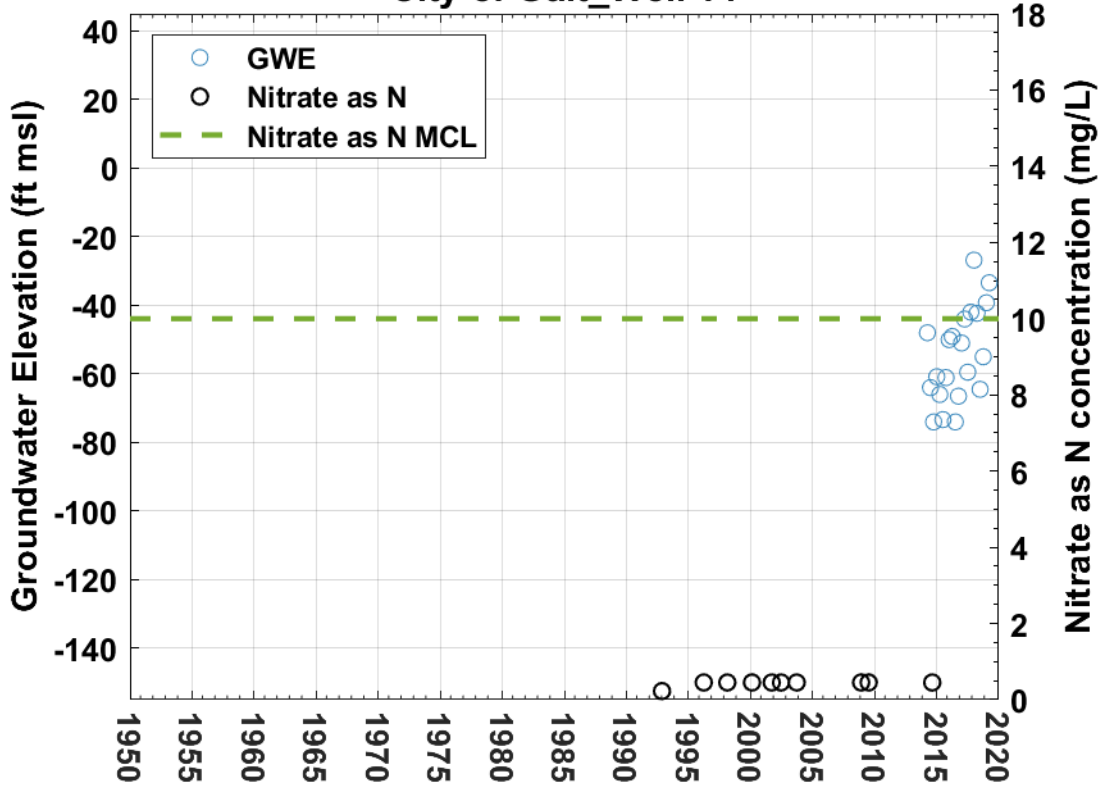


Camanche North Shore_Well 2

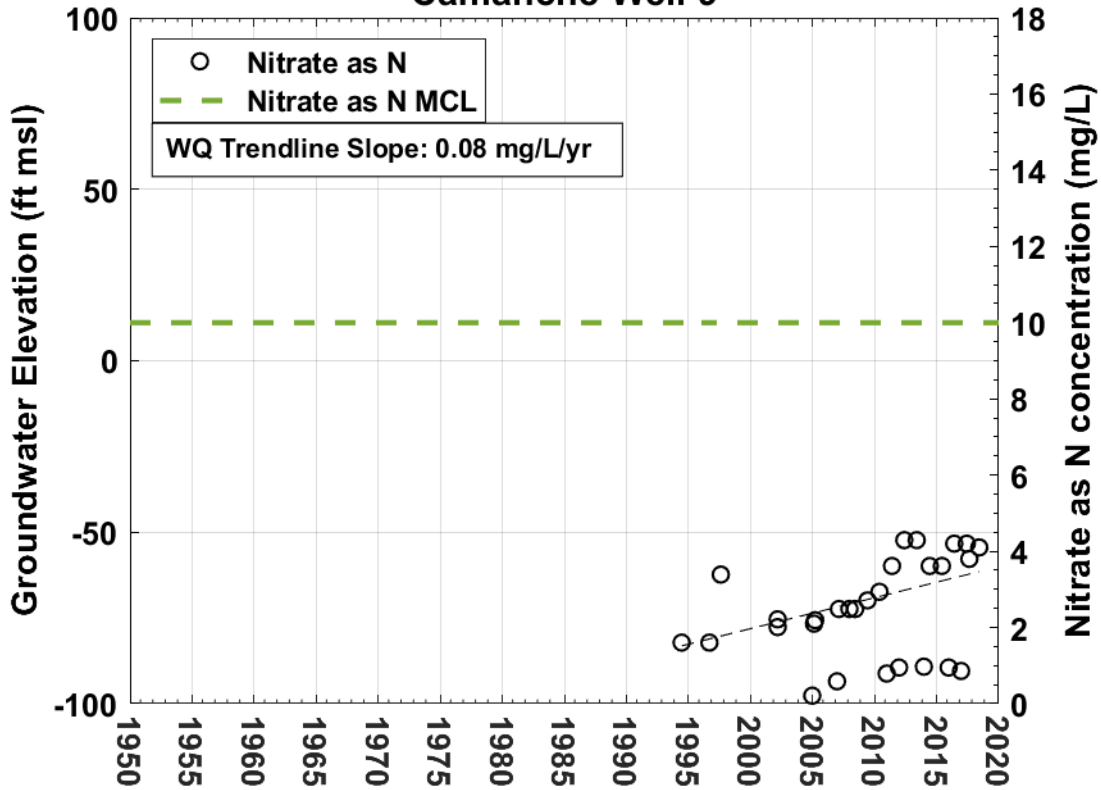




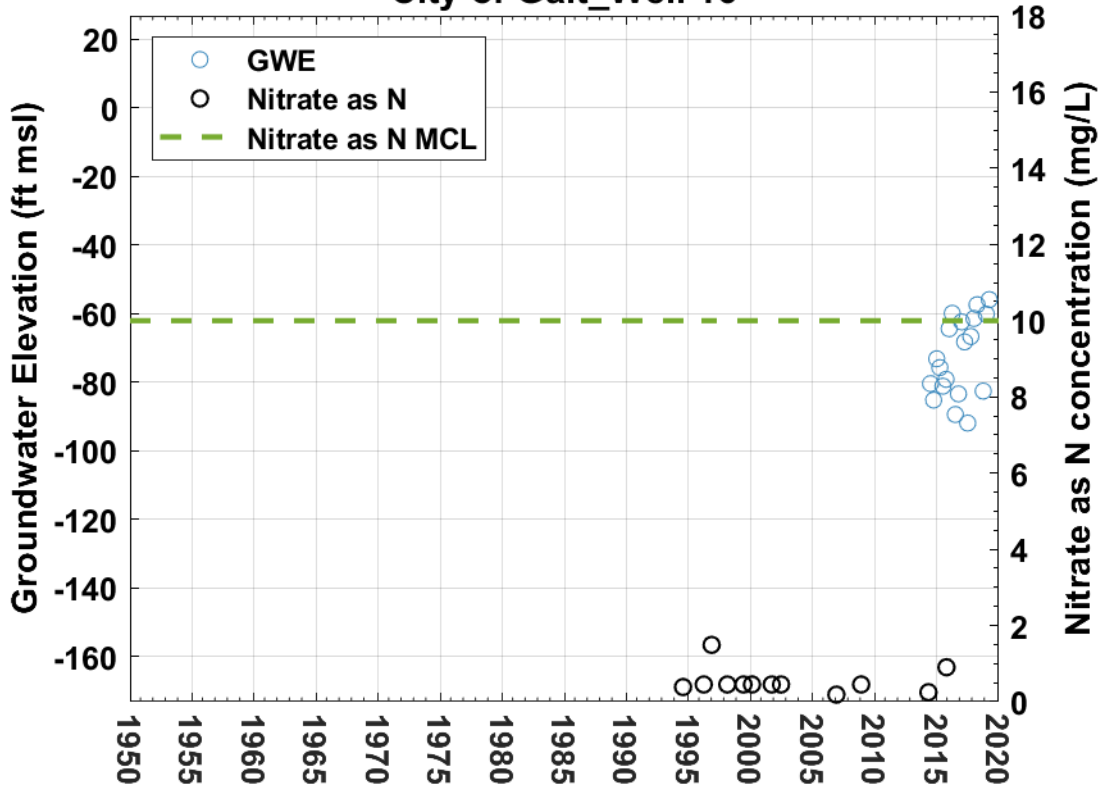
City of Galt_Well 14



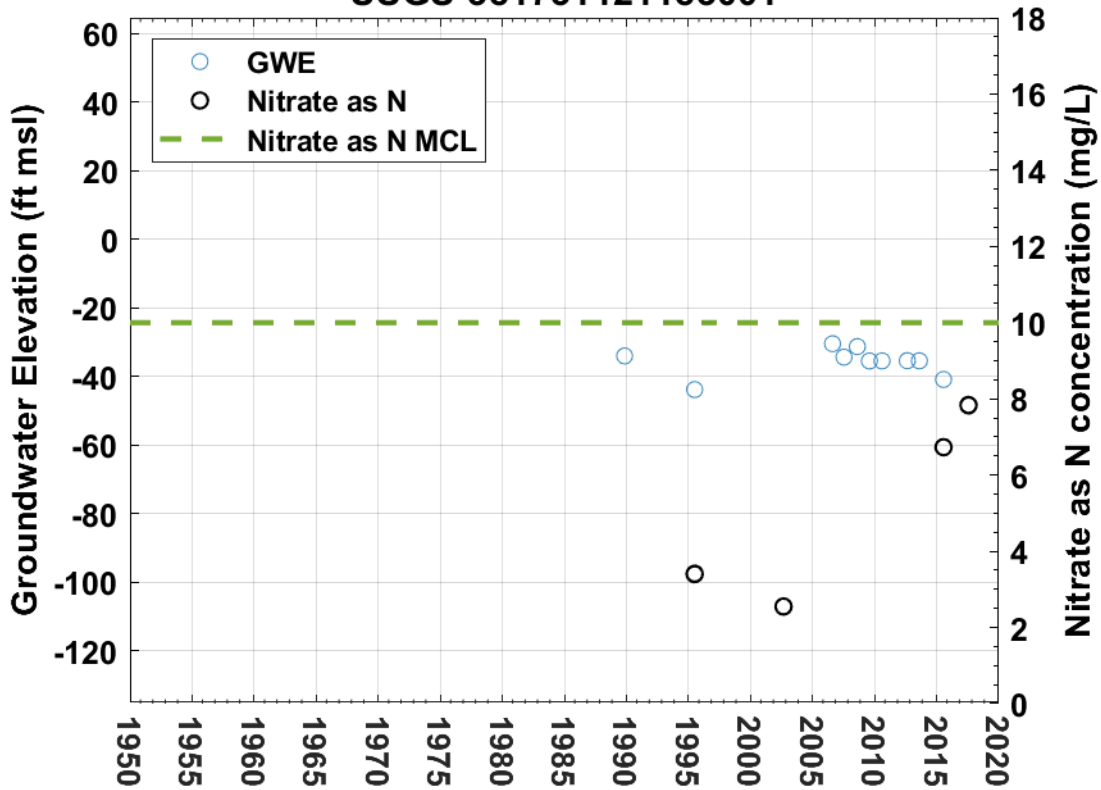
Camanche Well 9



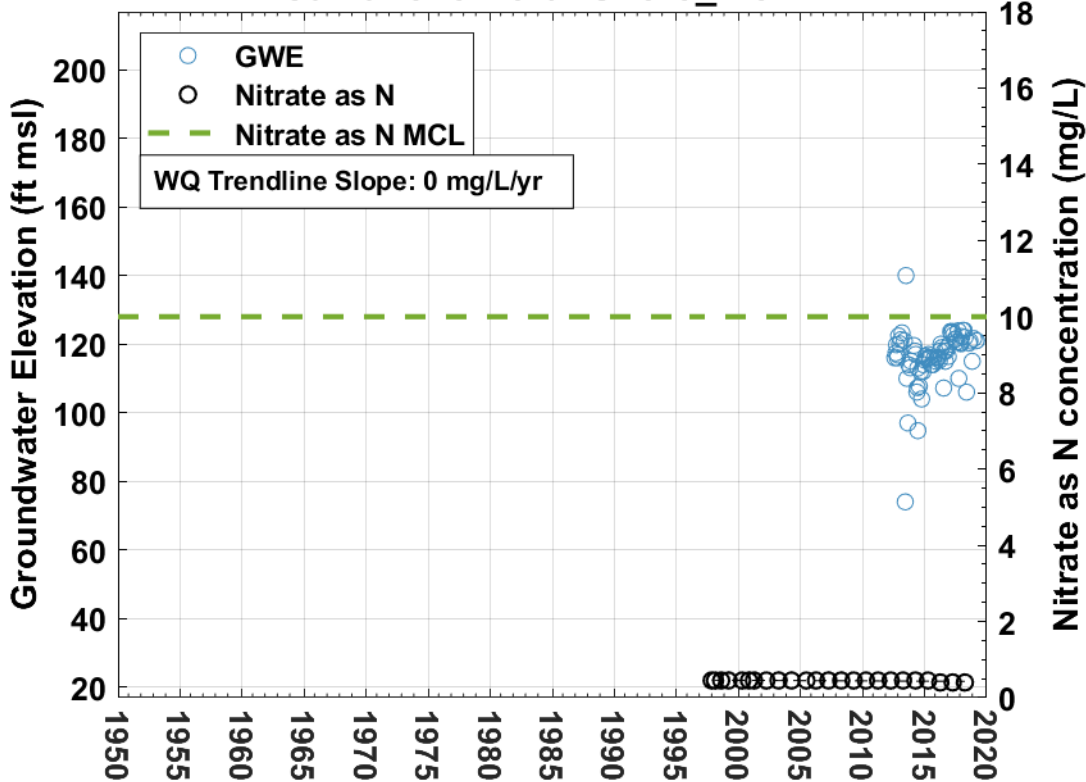
City of Galt_Well 16



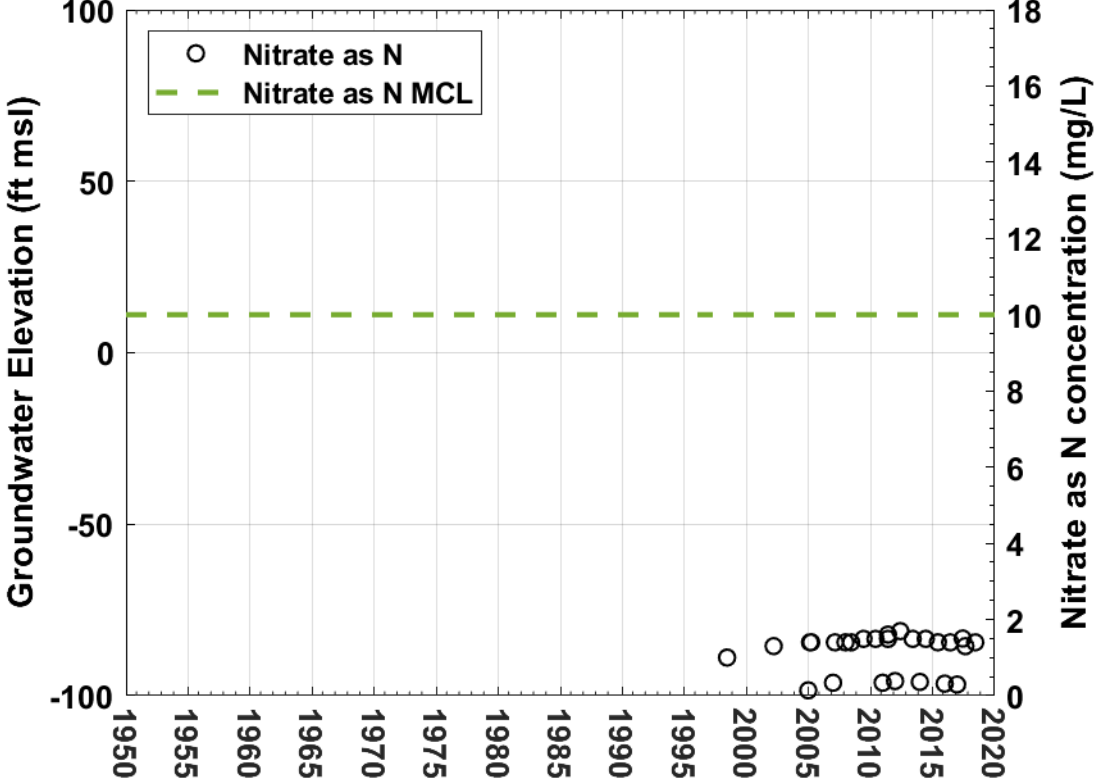
USGS-381731121183001

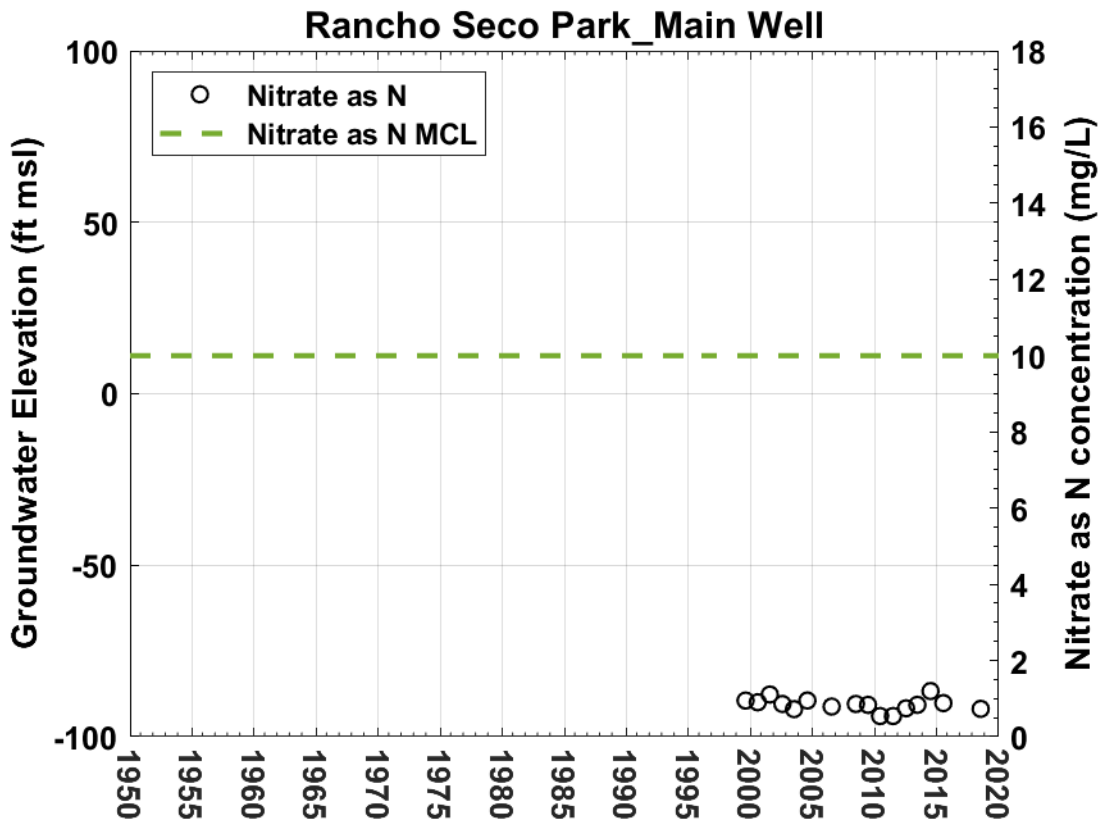
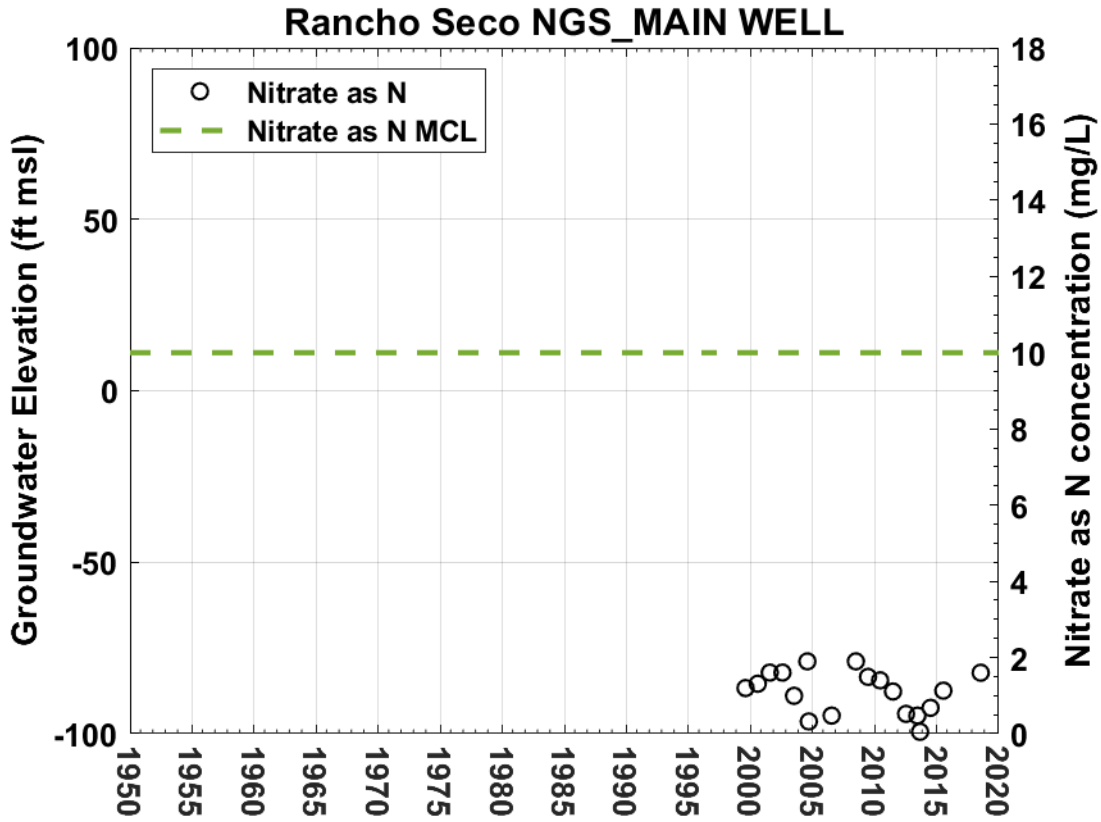


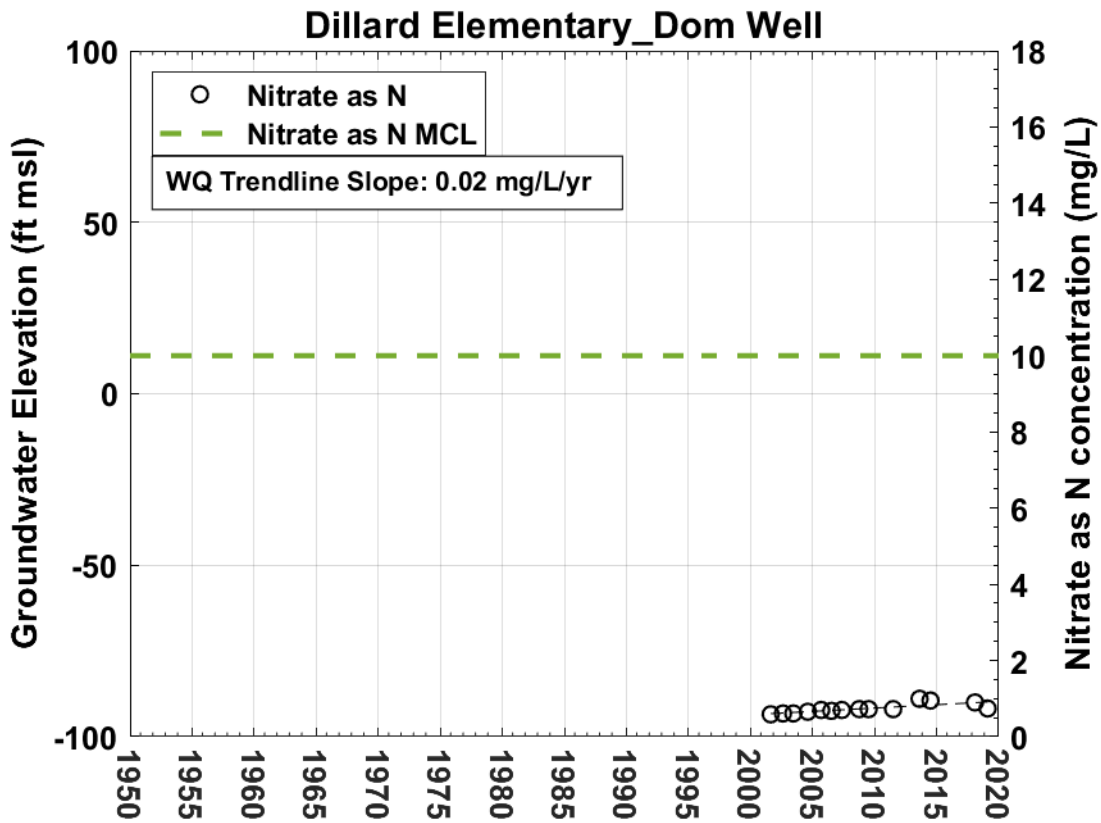
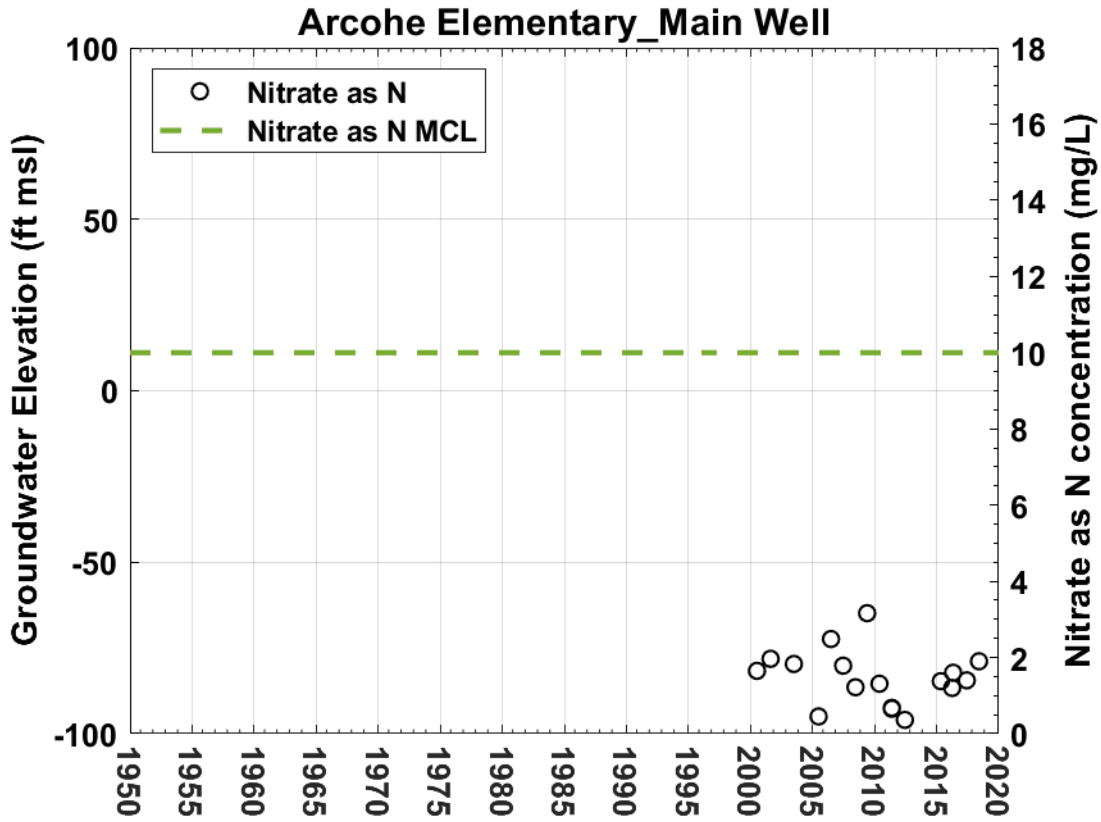
Camanche North Shore_Well 4

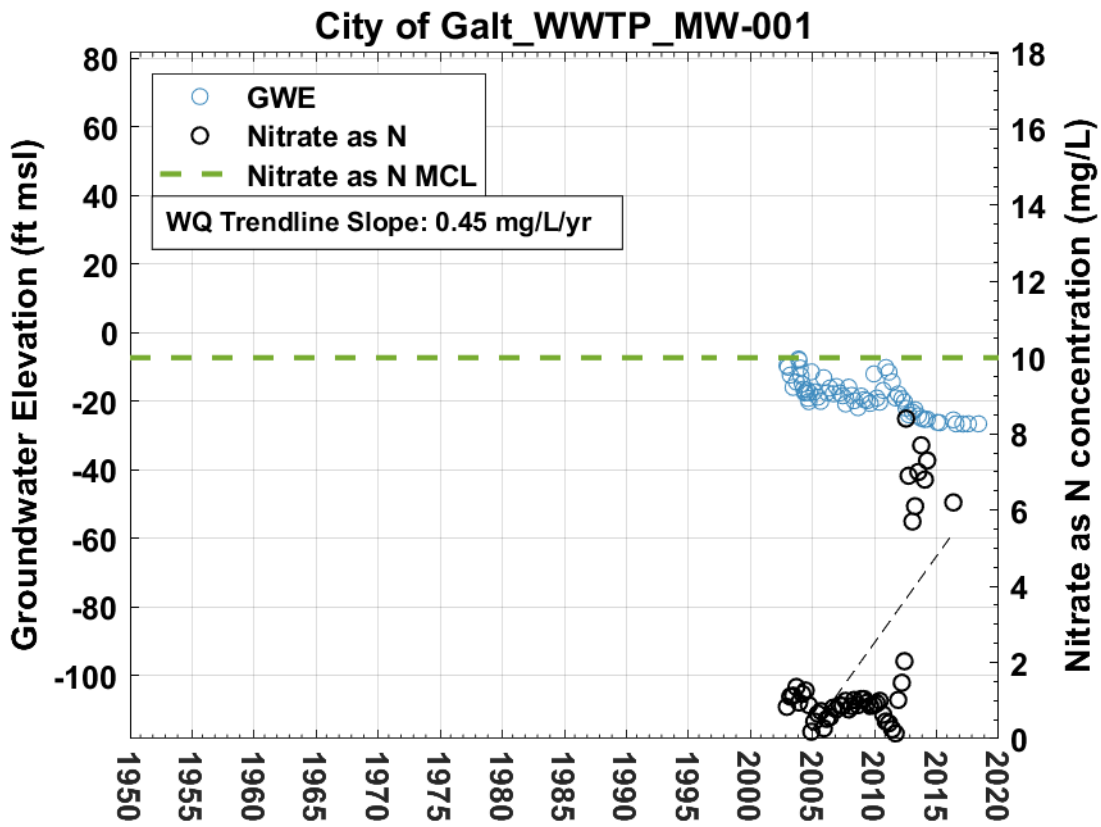
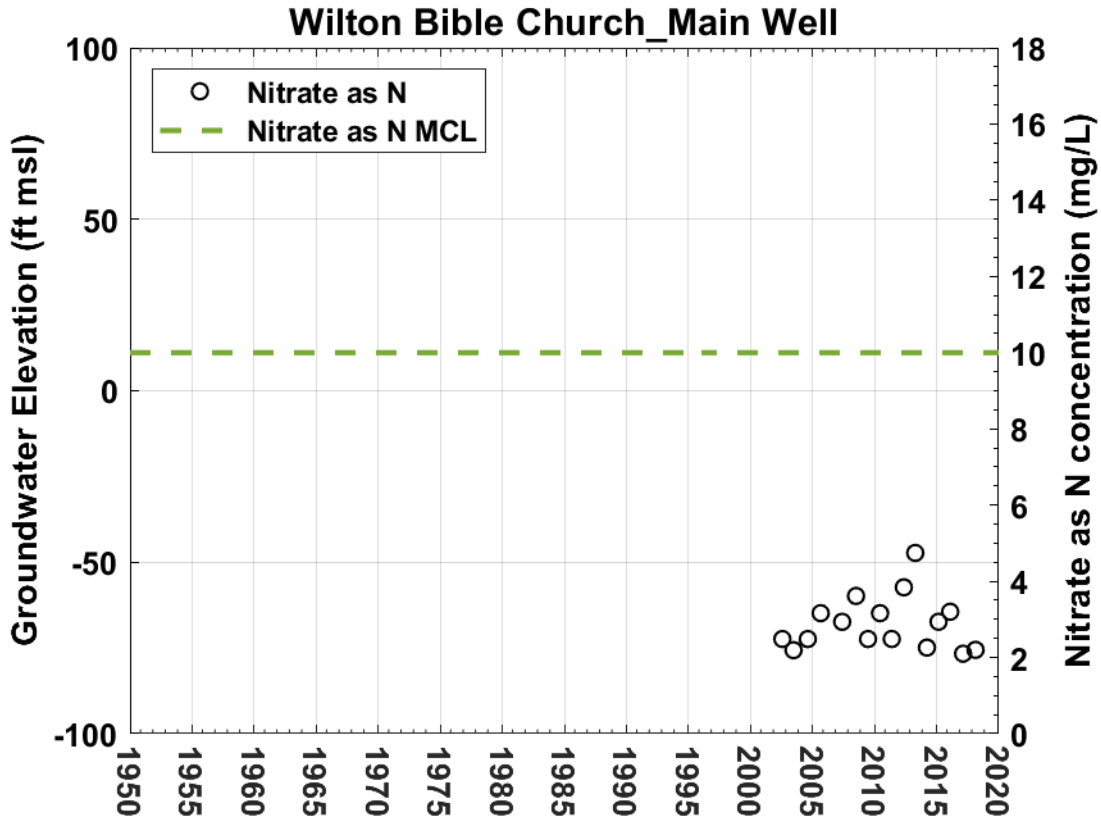


Camanche Well 12A

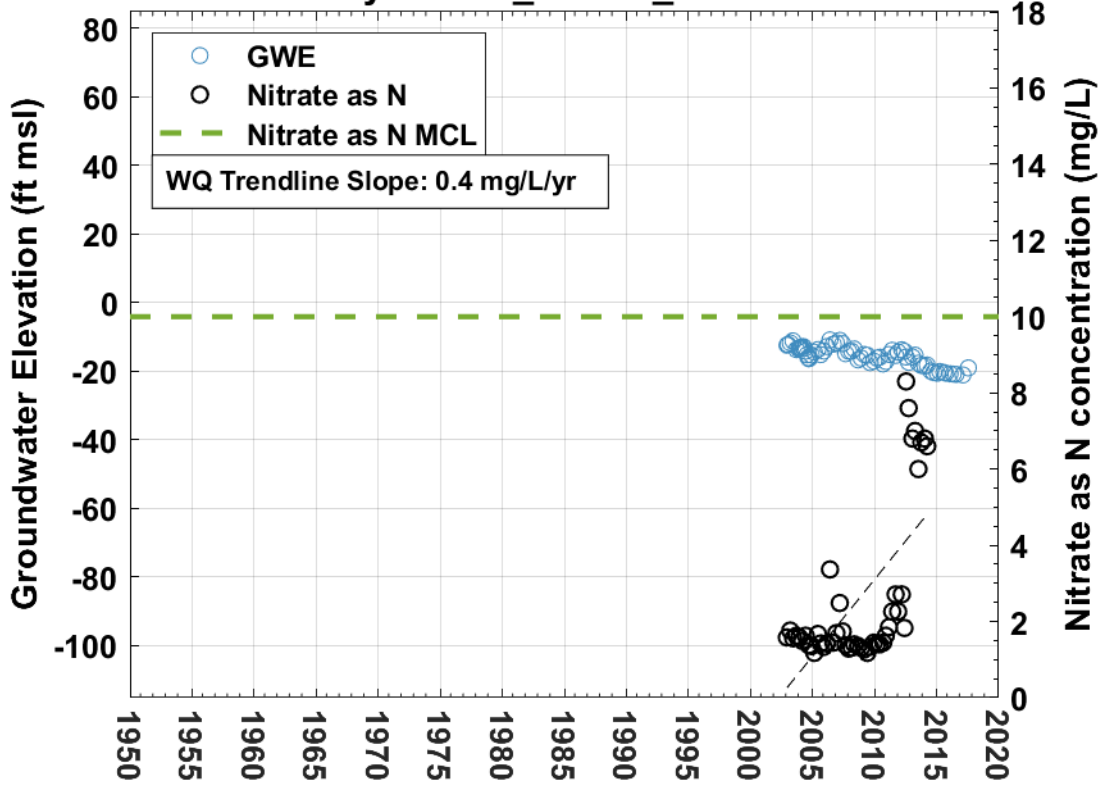




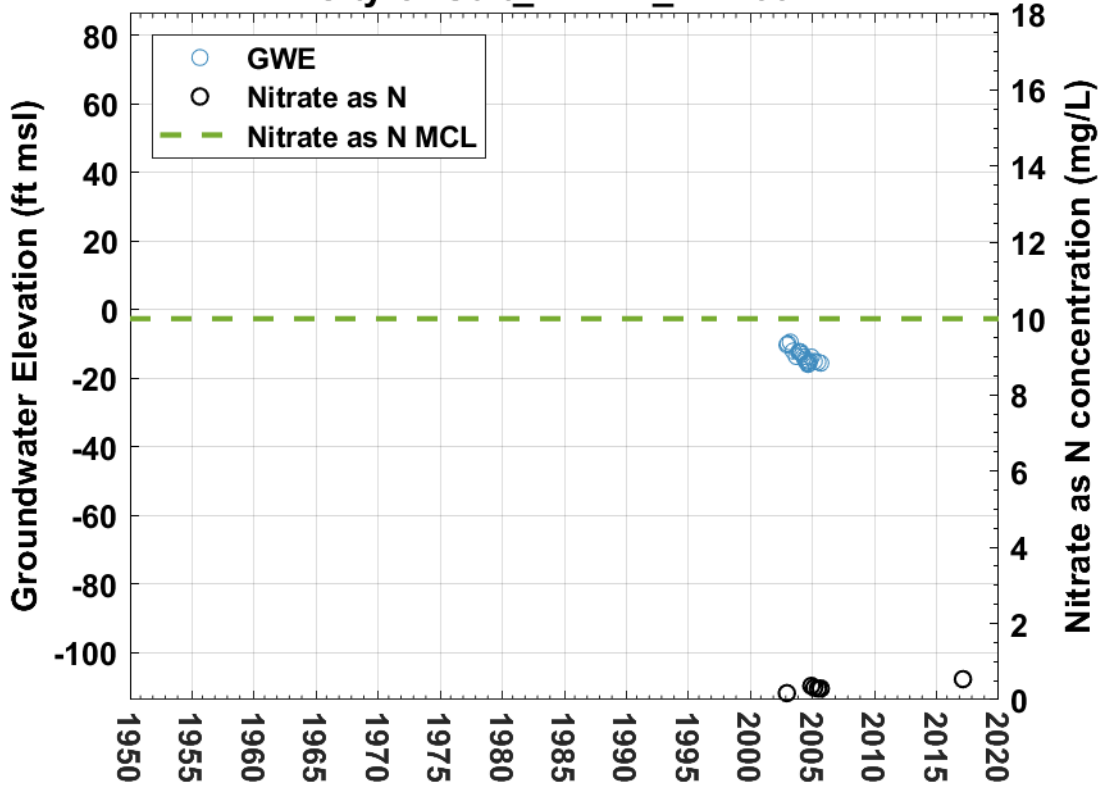




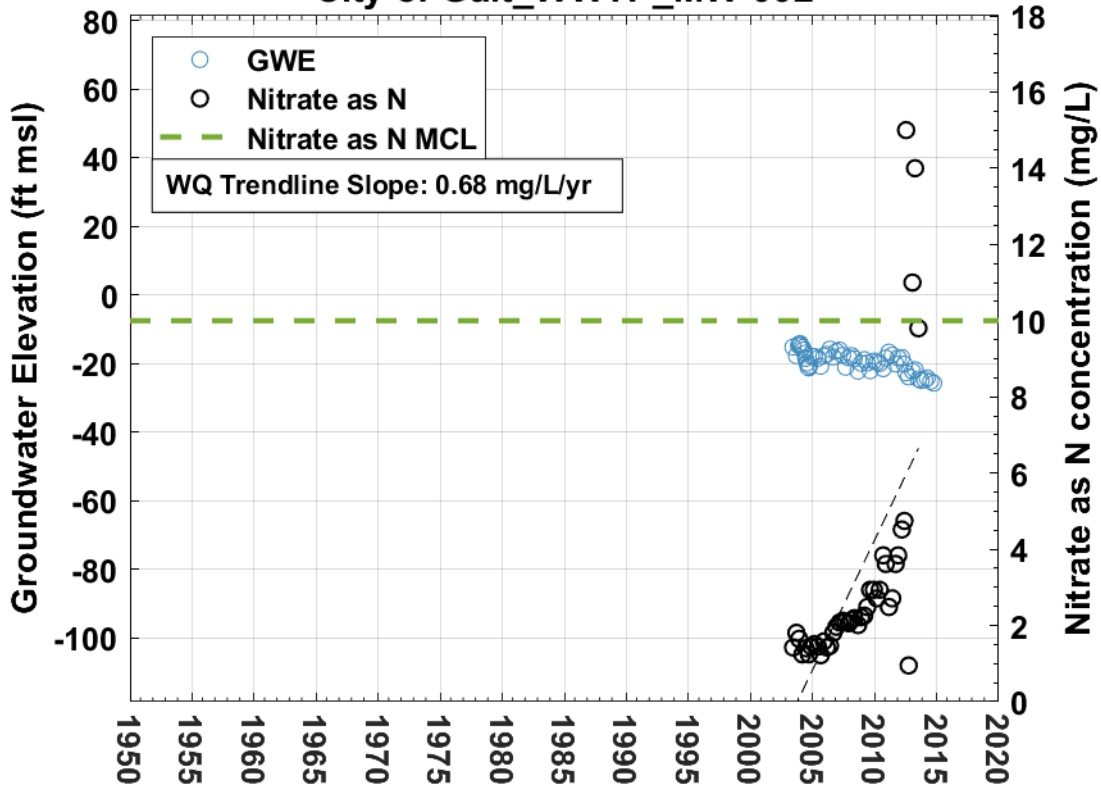
City of Galt_WWTP_MW-003



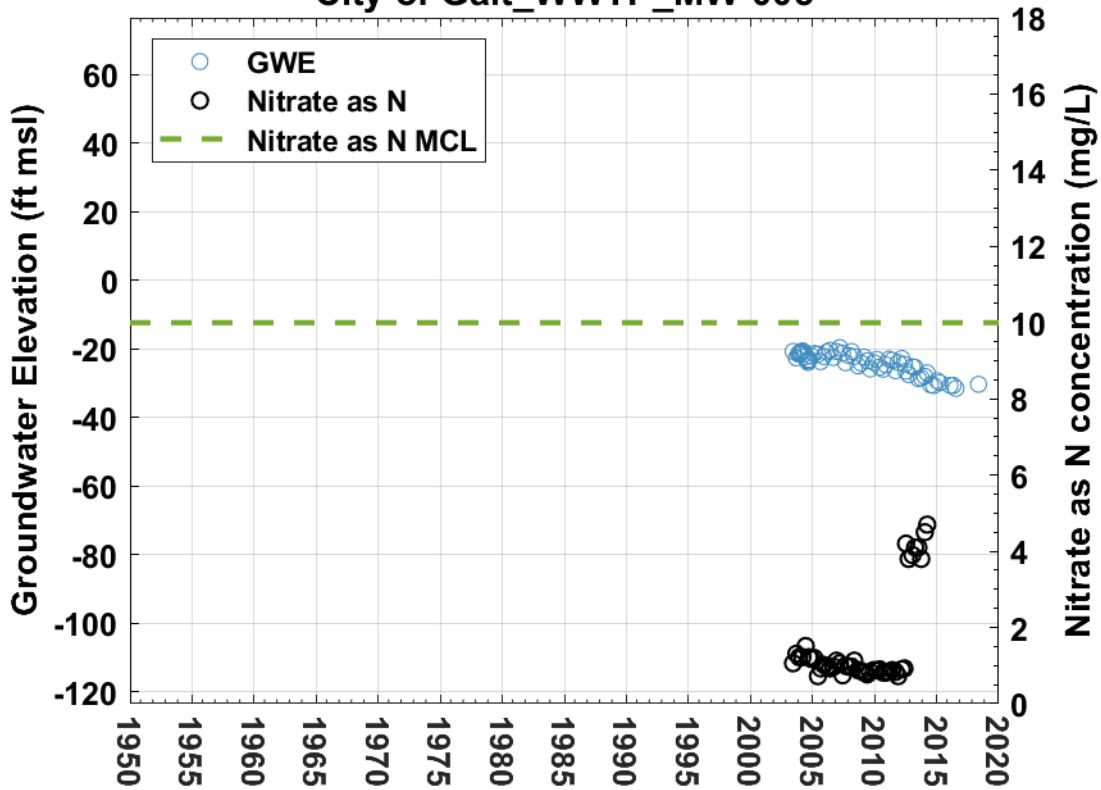
City of Galt_WWTP_MW-004



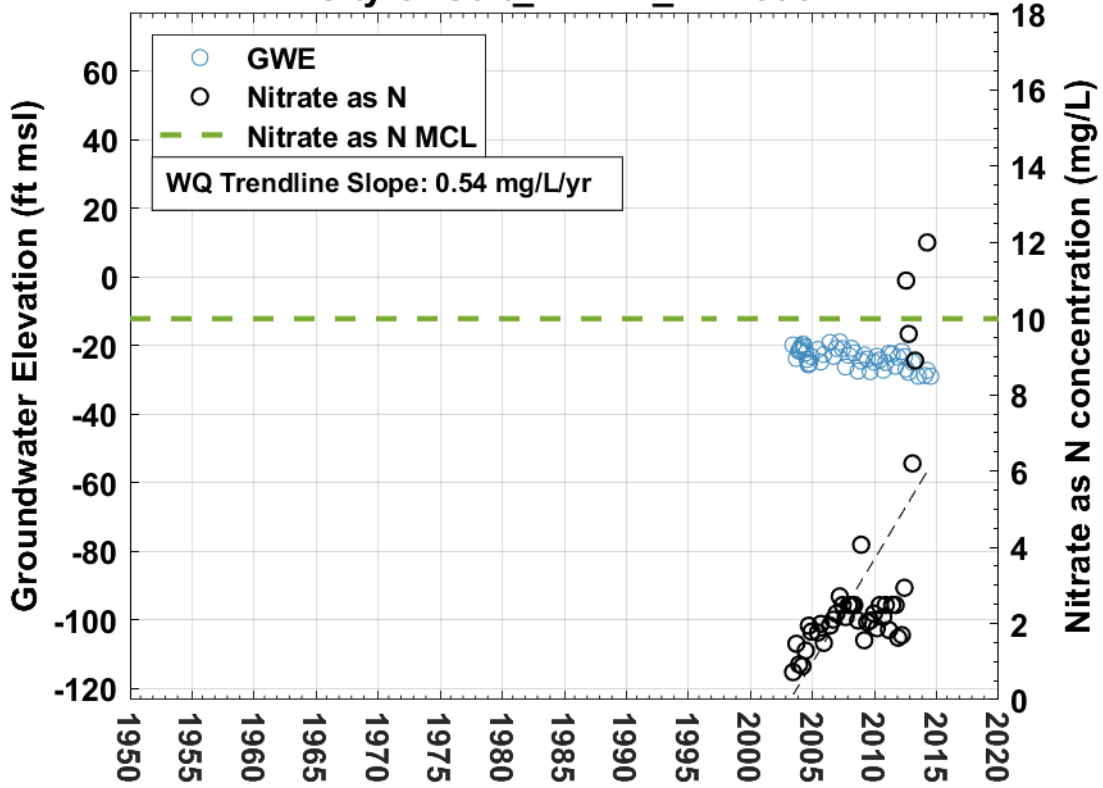
City of Galt_WWTP_MW-002



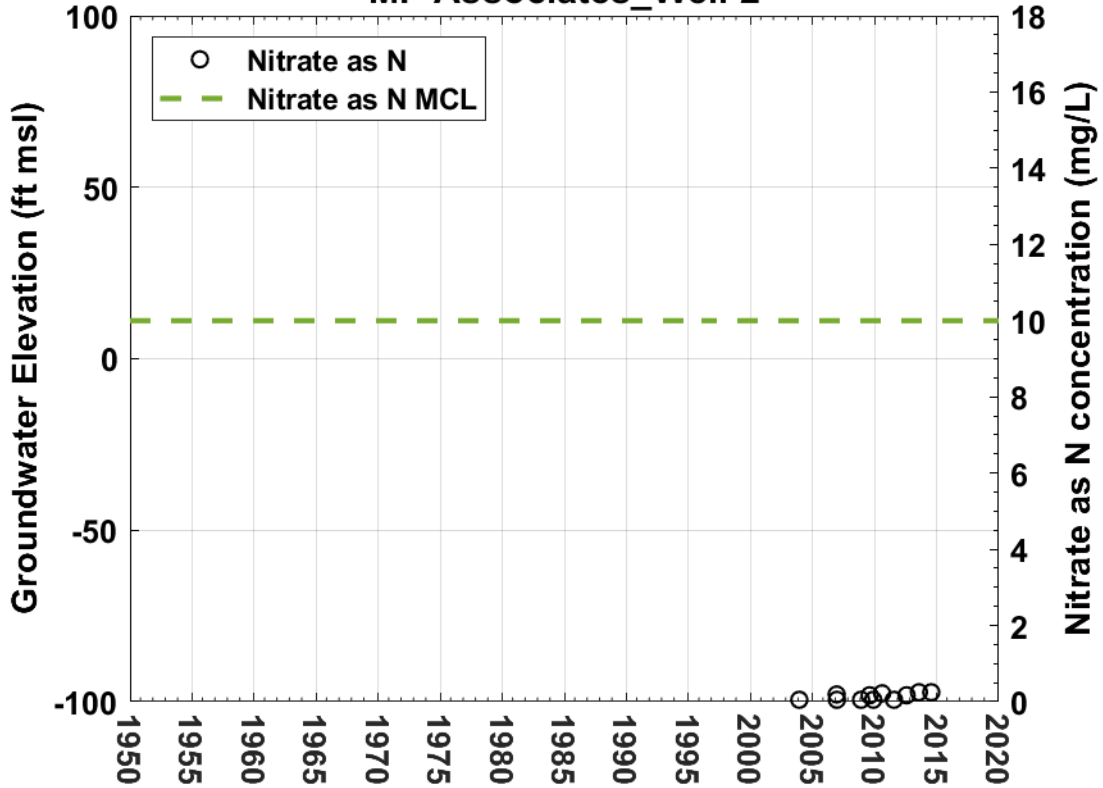
City of Galt_WWTP_MW-005

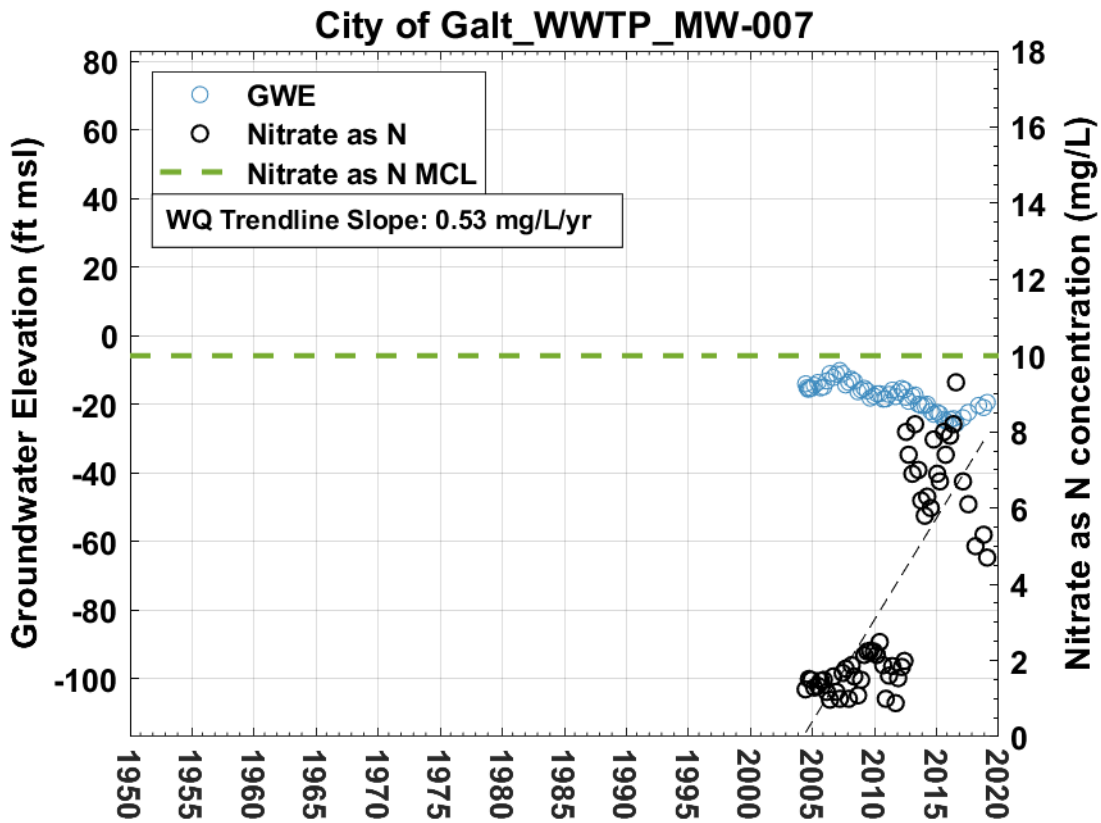
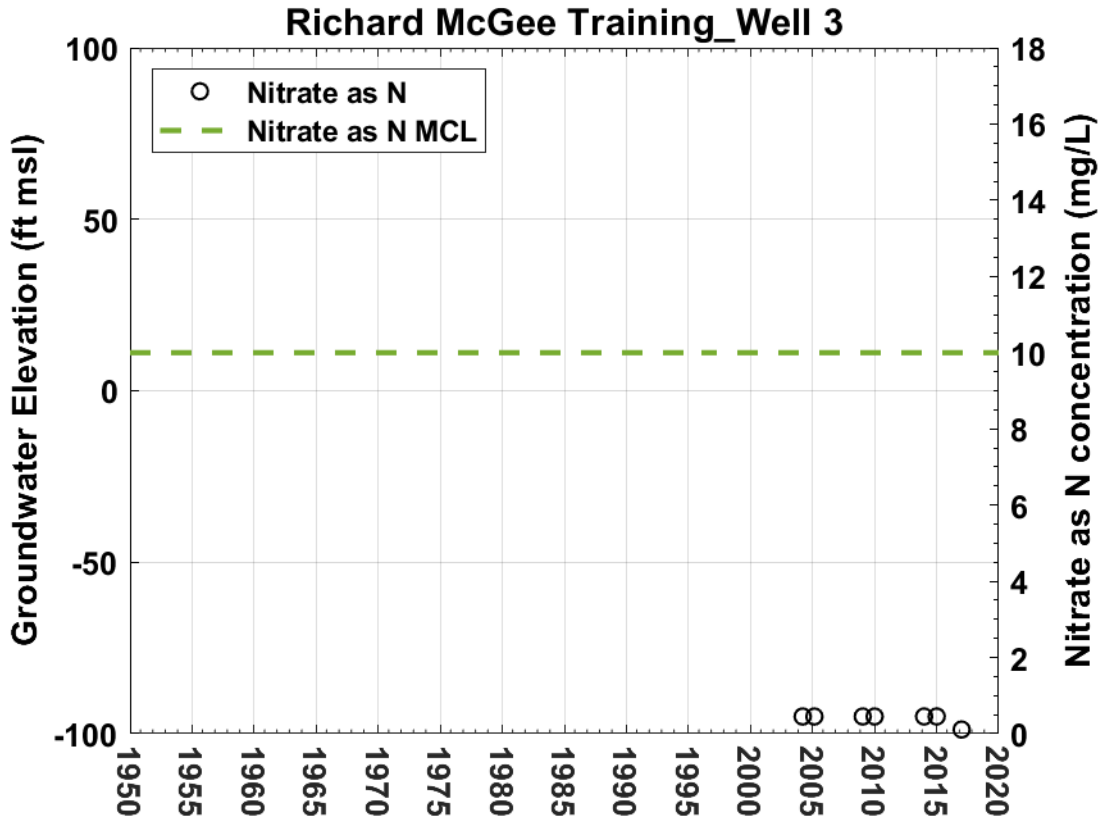


City of Galt_WWTP_MW-006

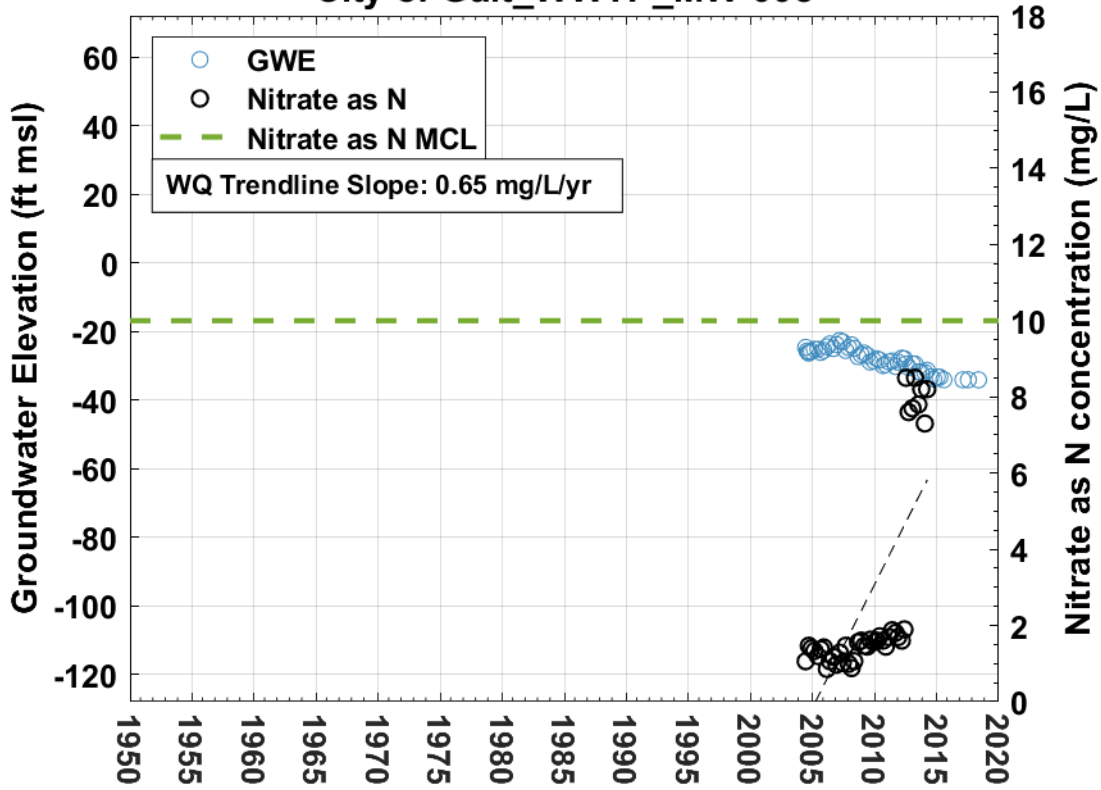


MP Associates_Well 2

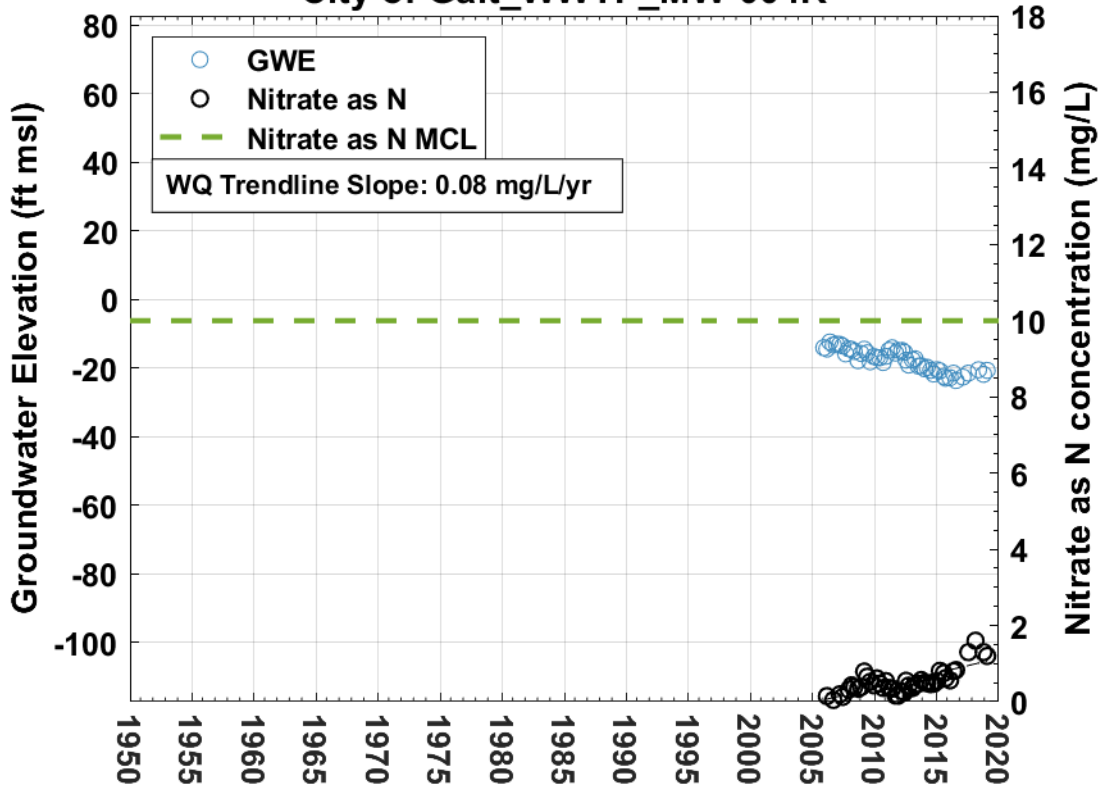




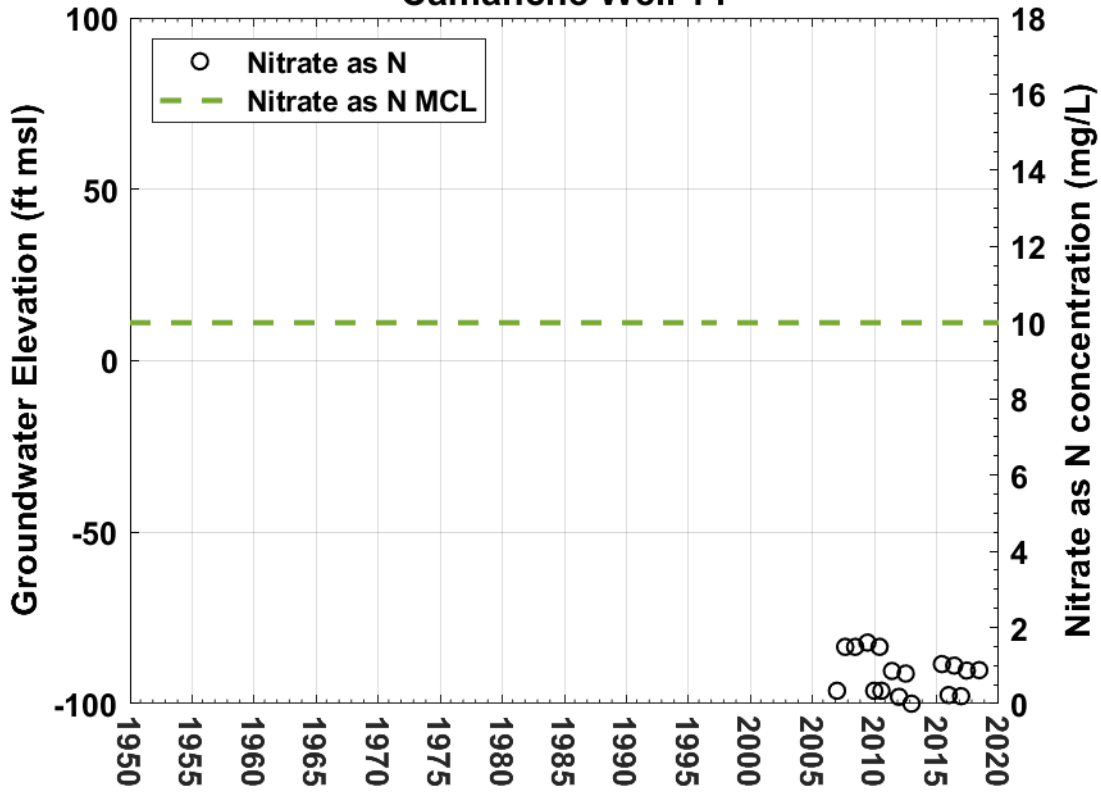
City of Galt_WWTP_MW-008



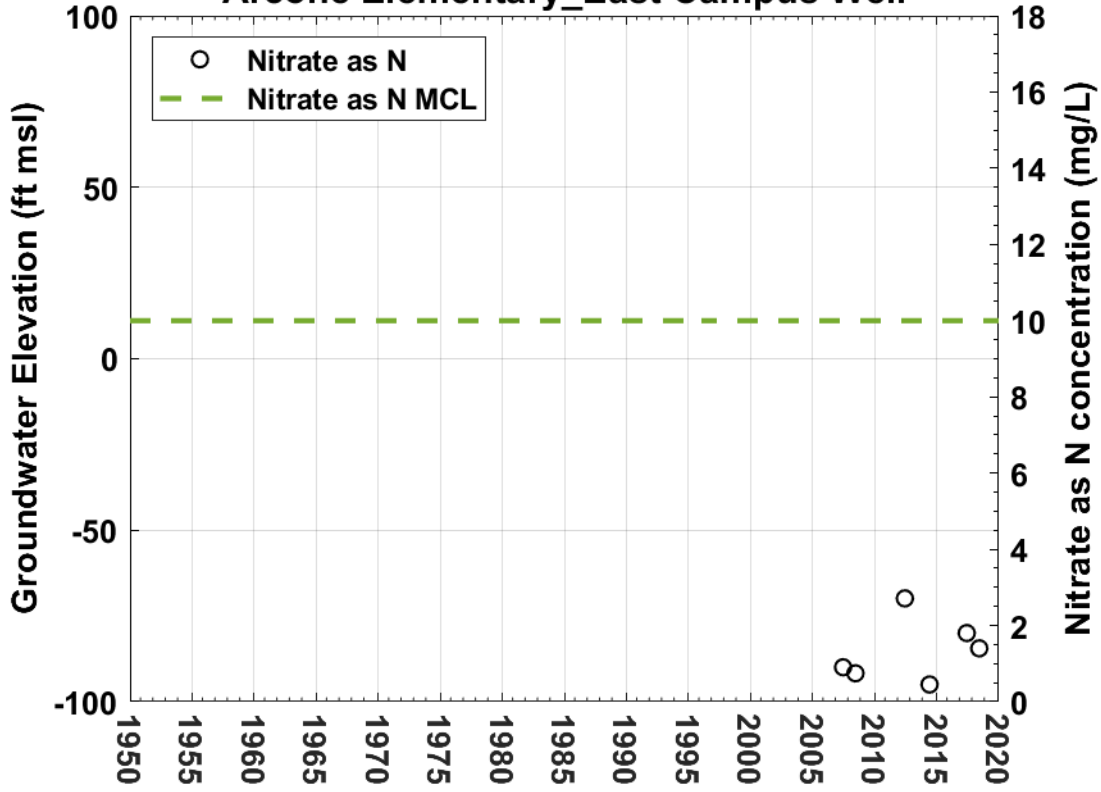
City of Galt_WWTP_MW-004R



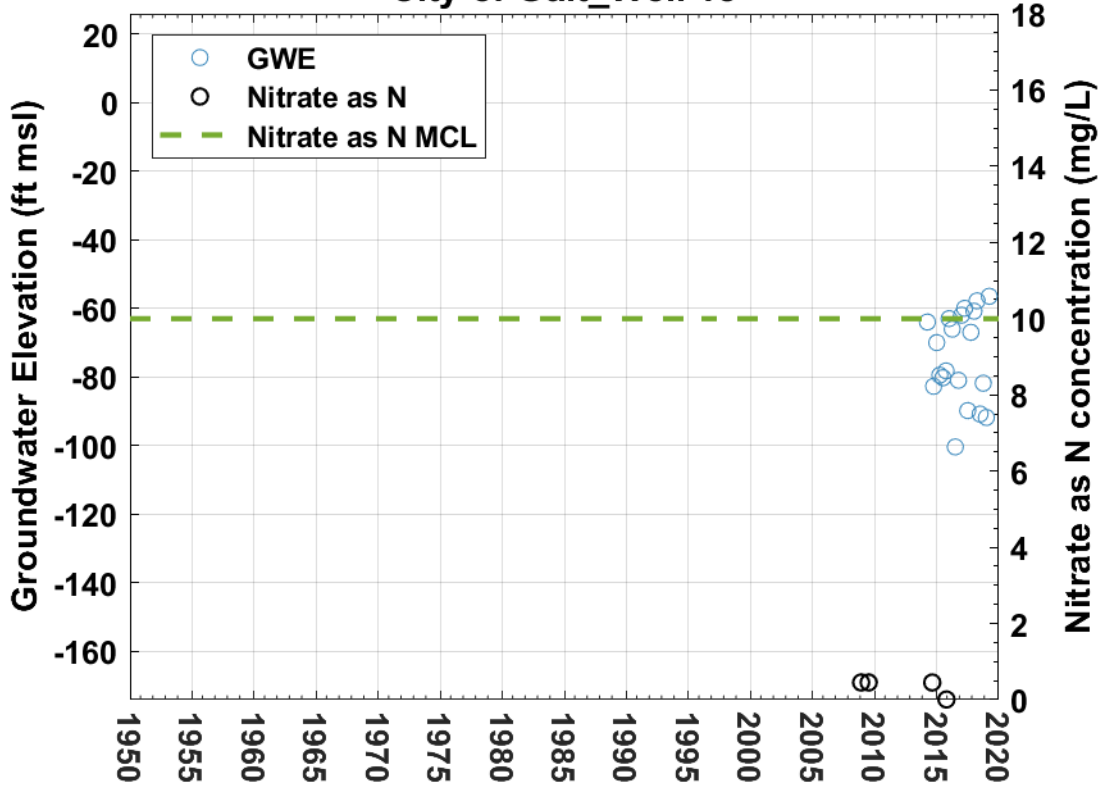
Camanche Well 14



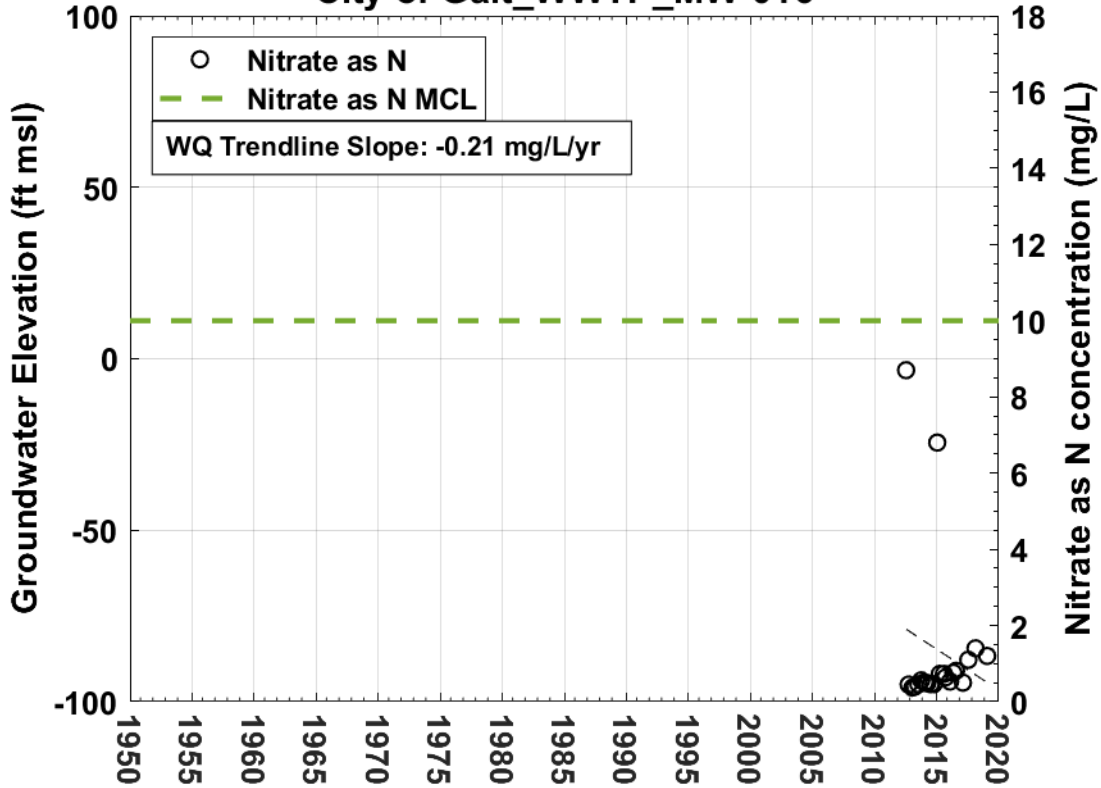
Arcohe Elementary_East Campus Well



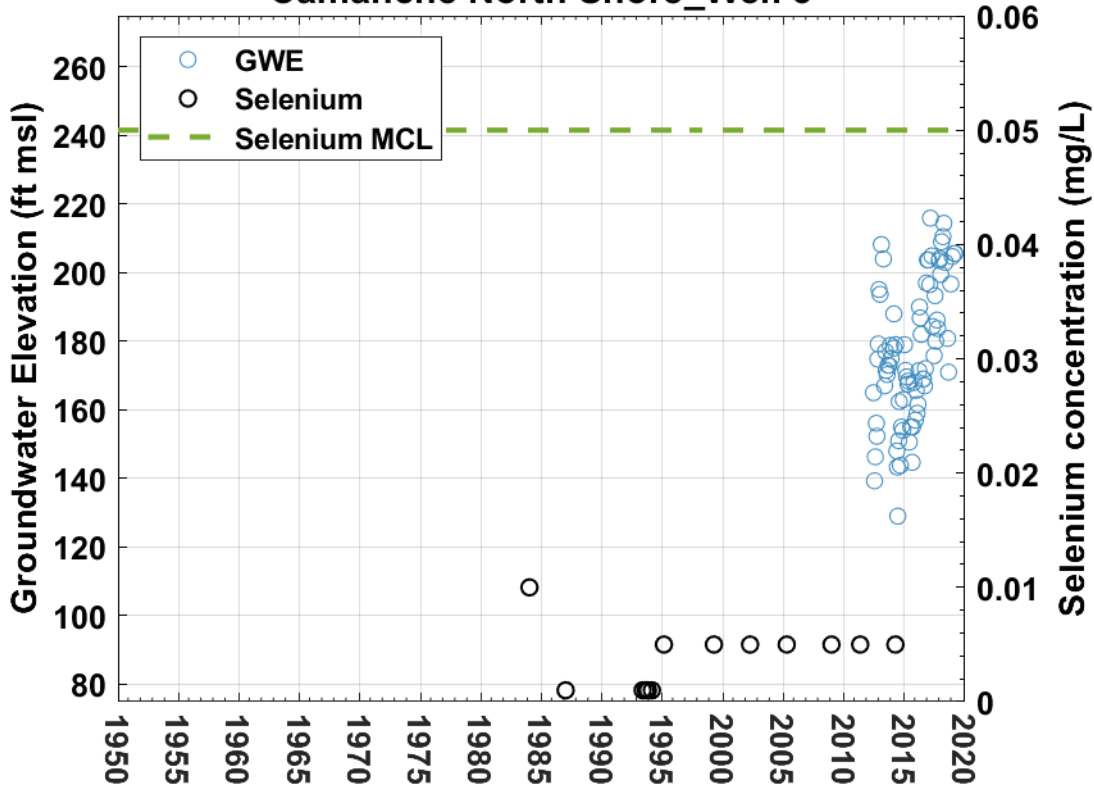
City of Galt_Well 18



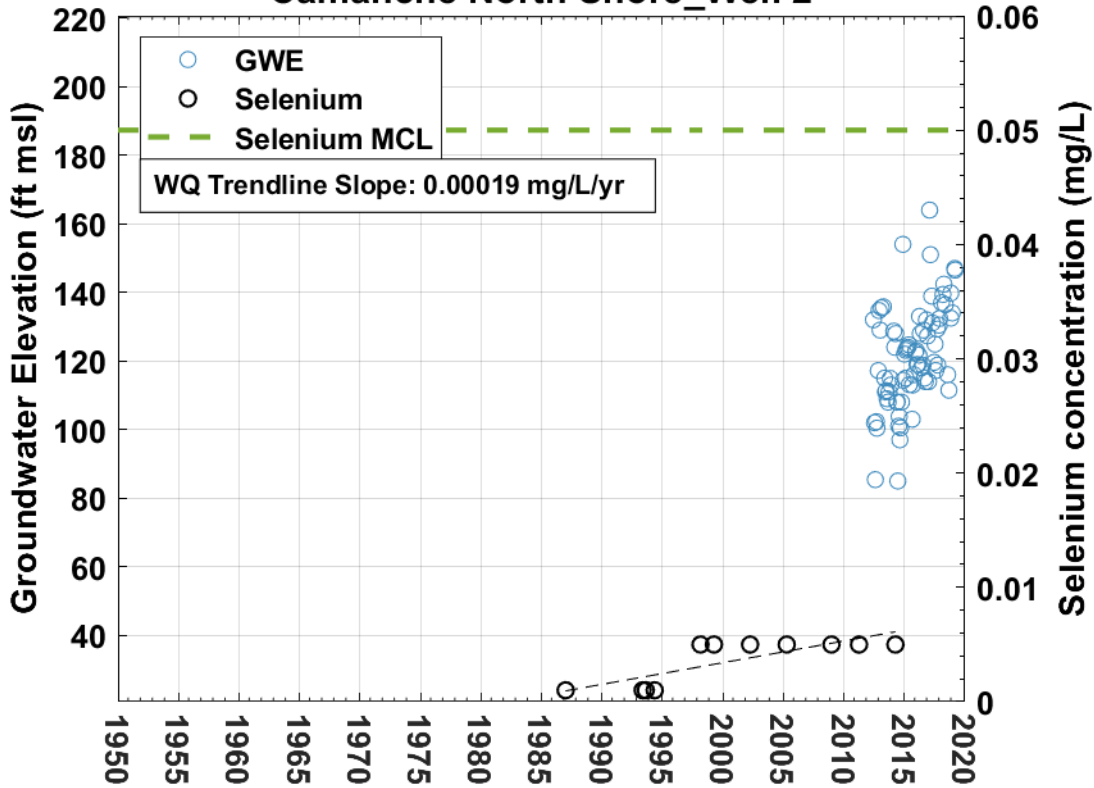
City of Galt_WWTP_MW-016

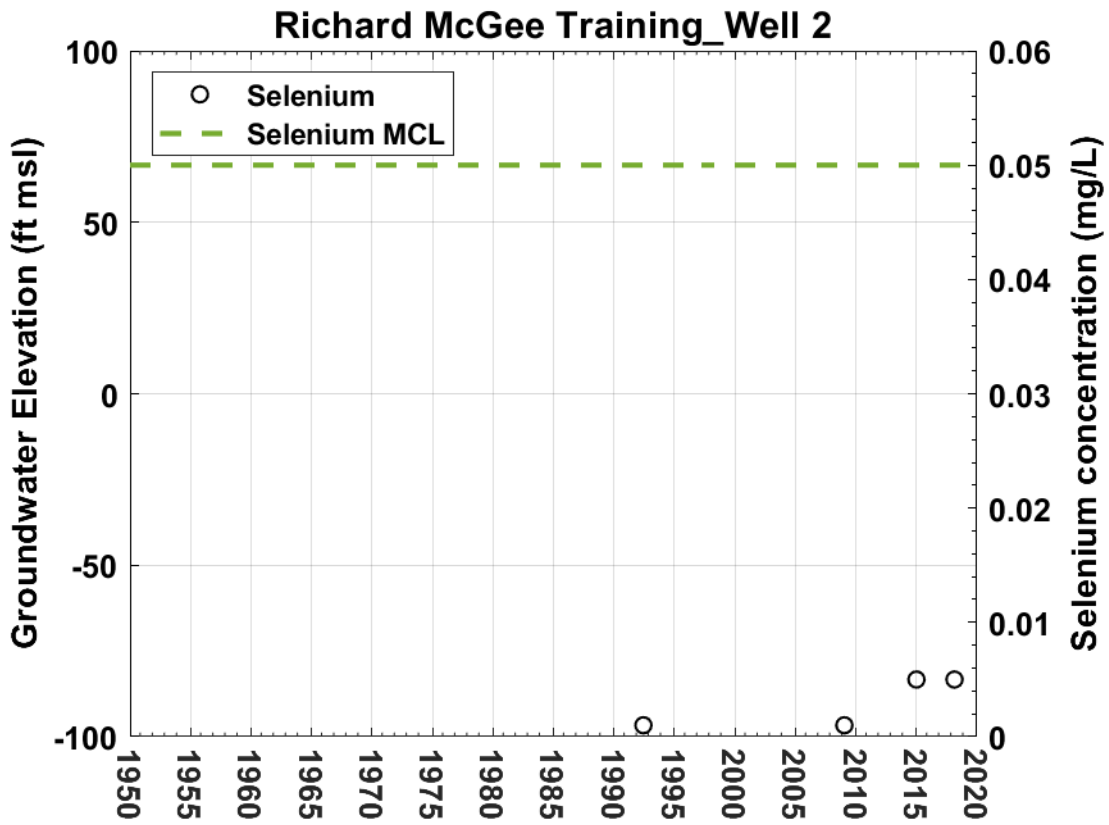
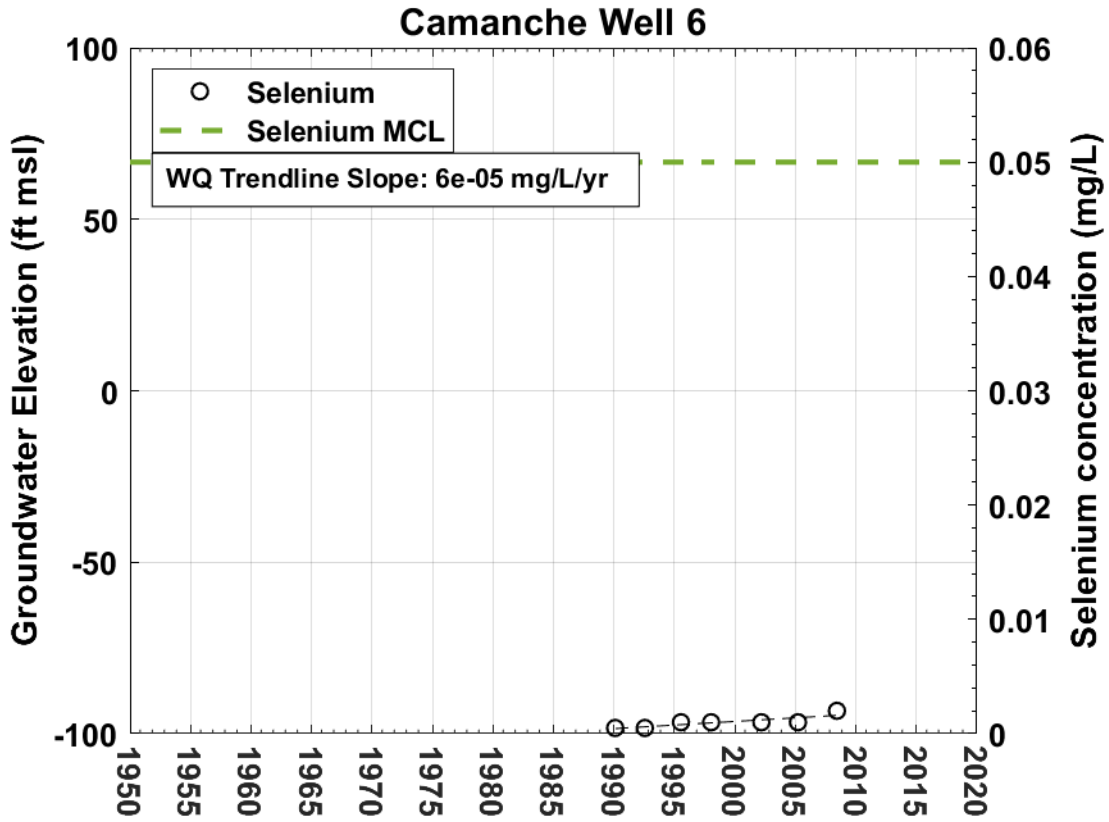


Camanche North Shore_Well 3

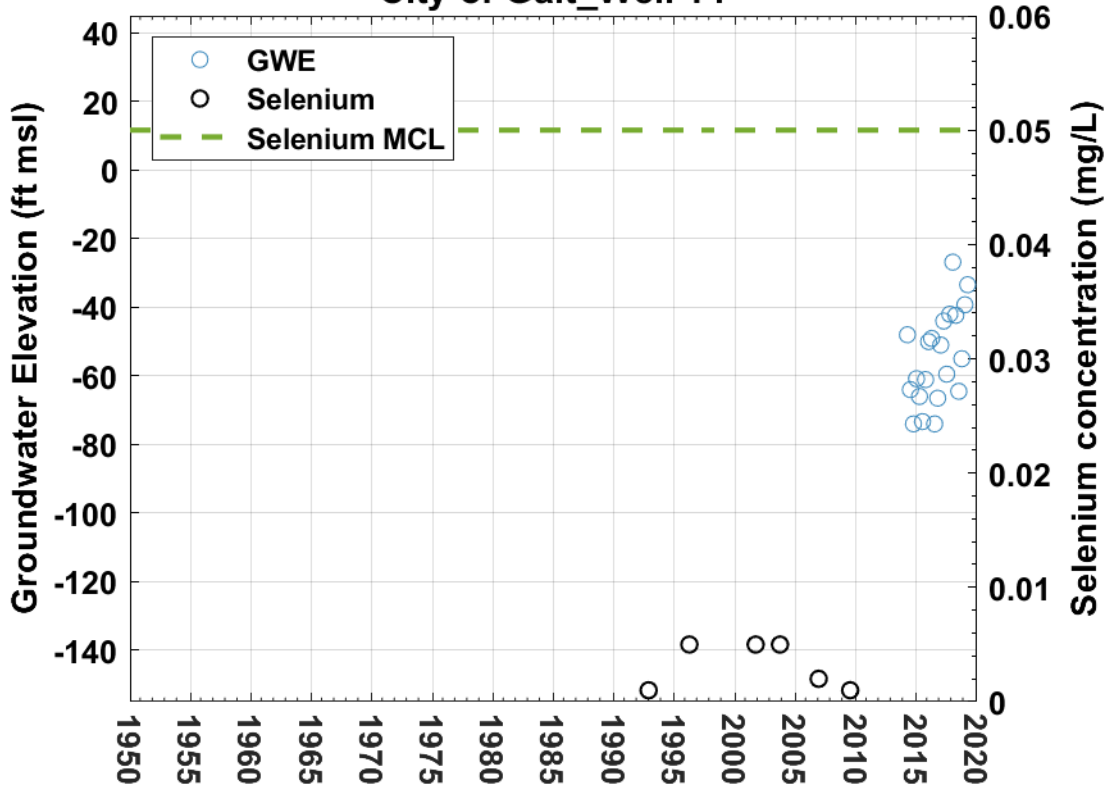


Camanche North Shore_Well 2

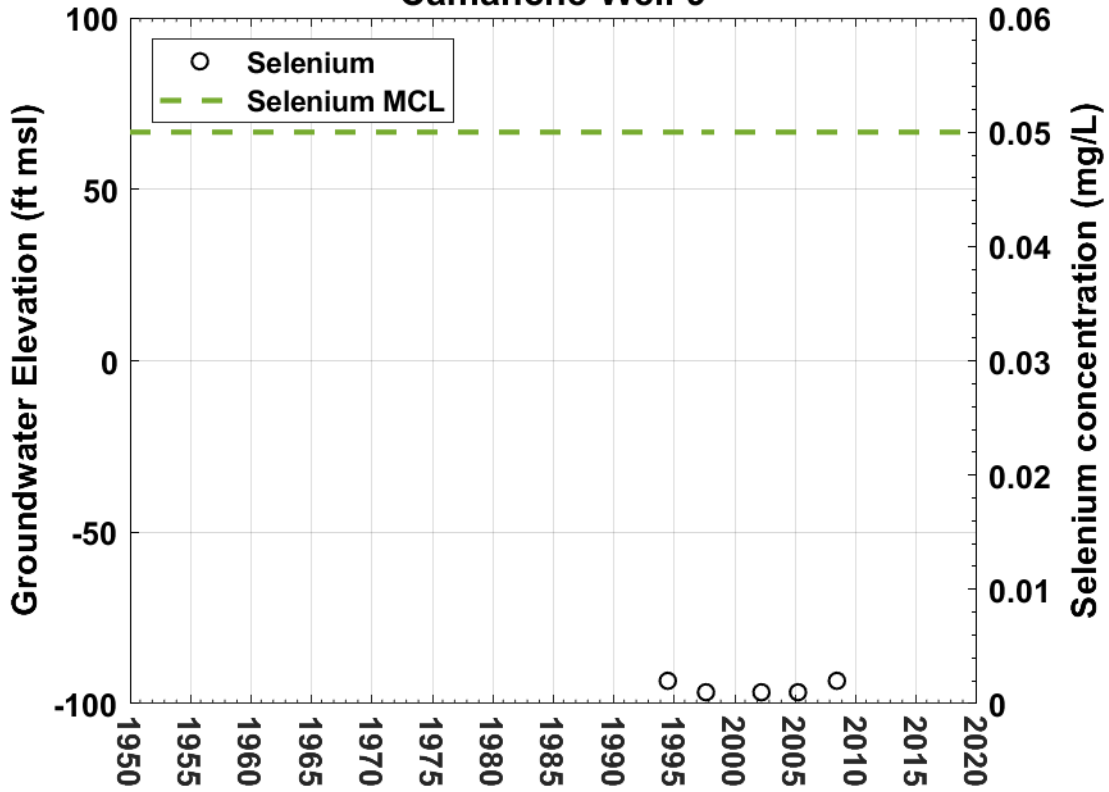




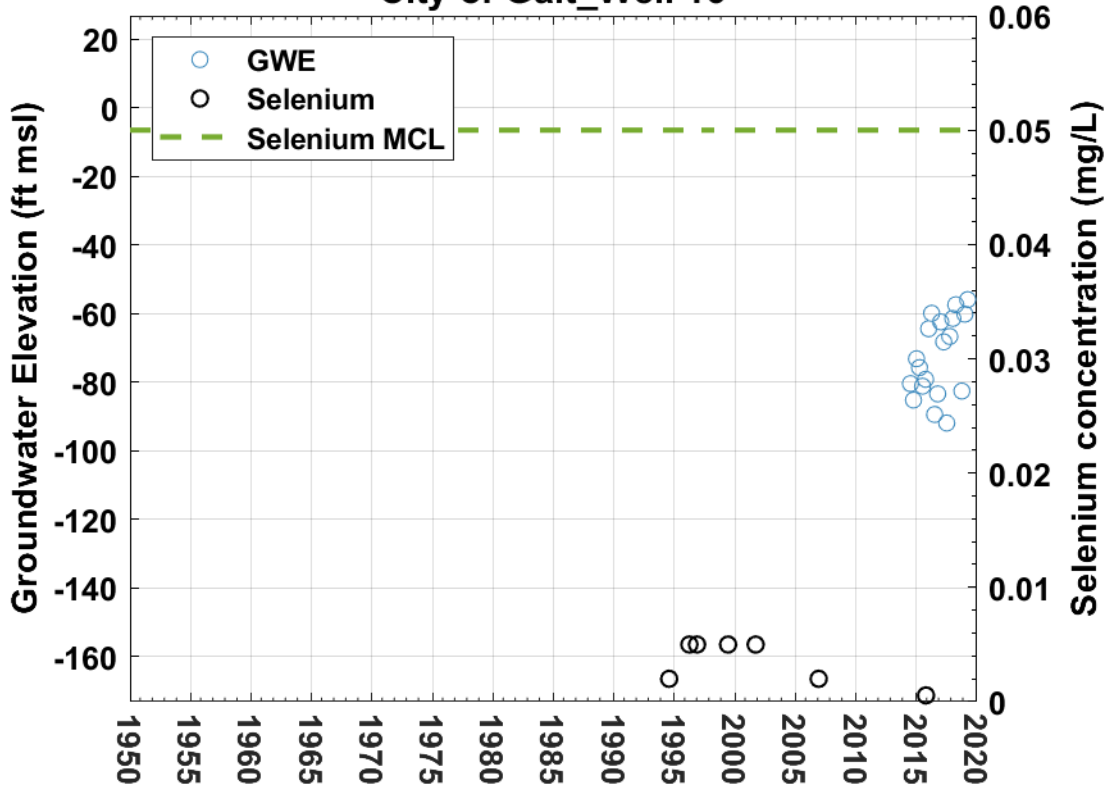
City of Galt_Well 14



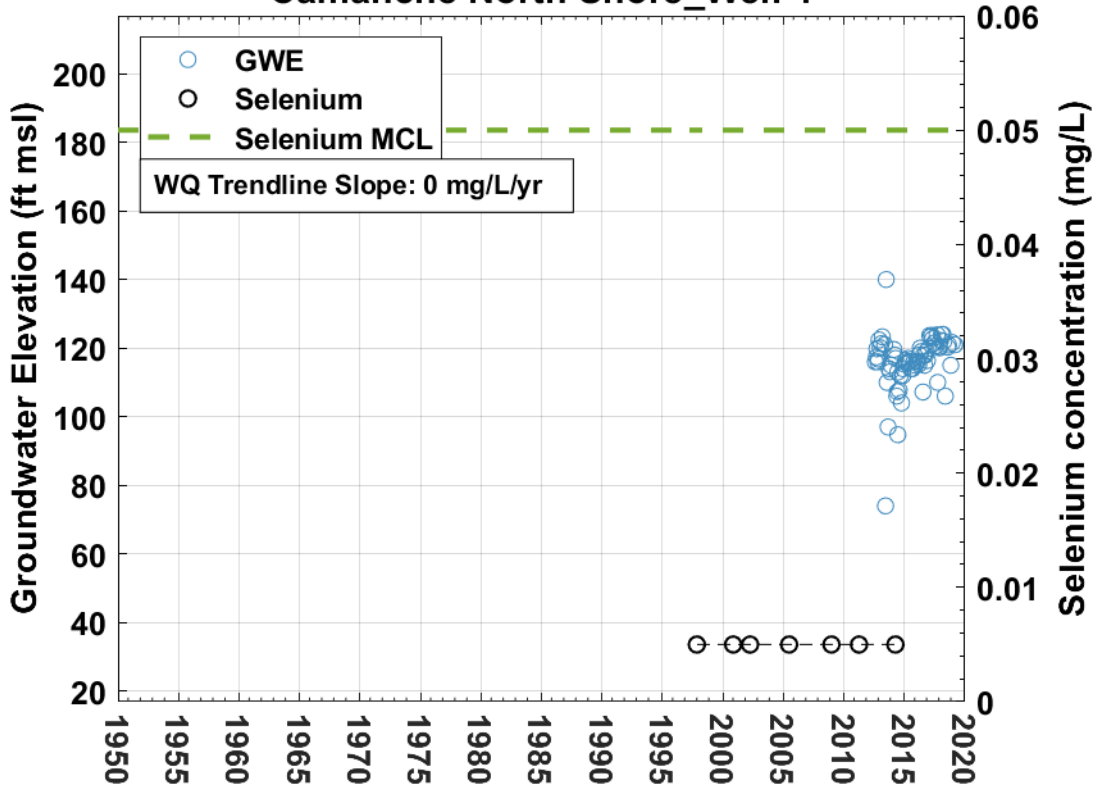
Camanche Well 9

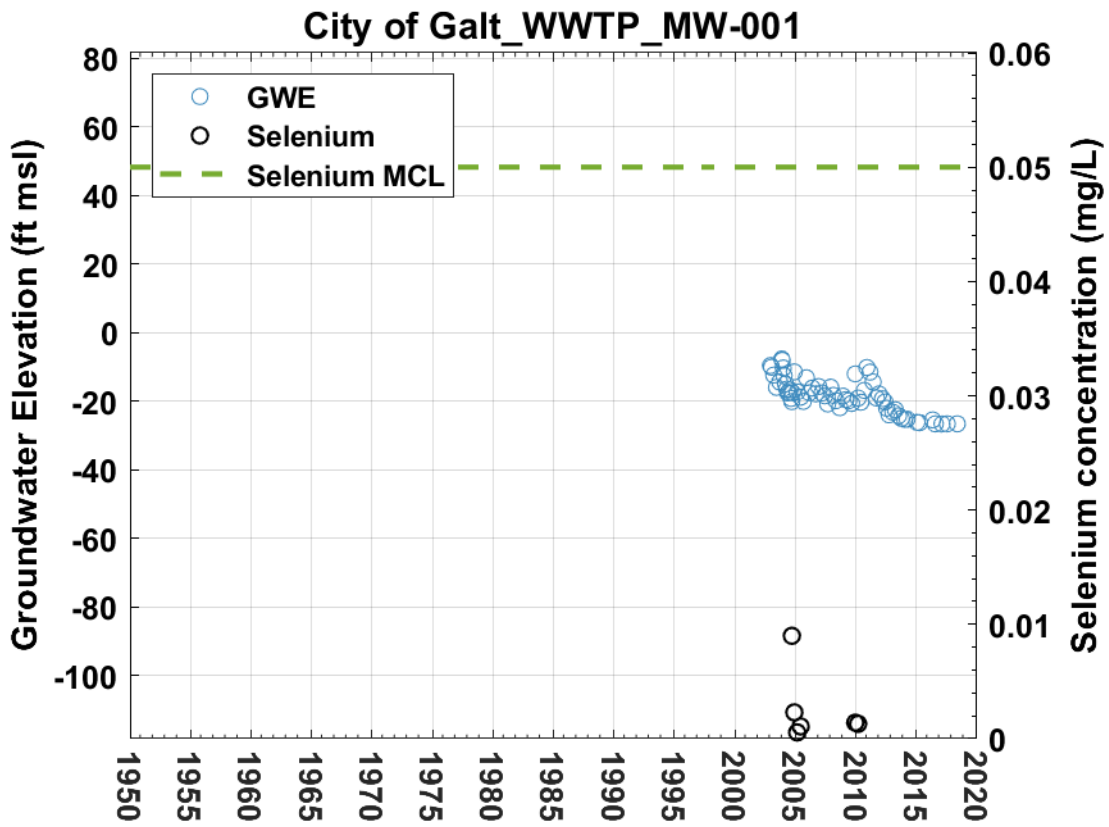
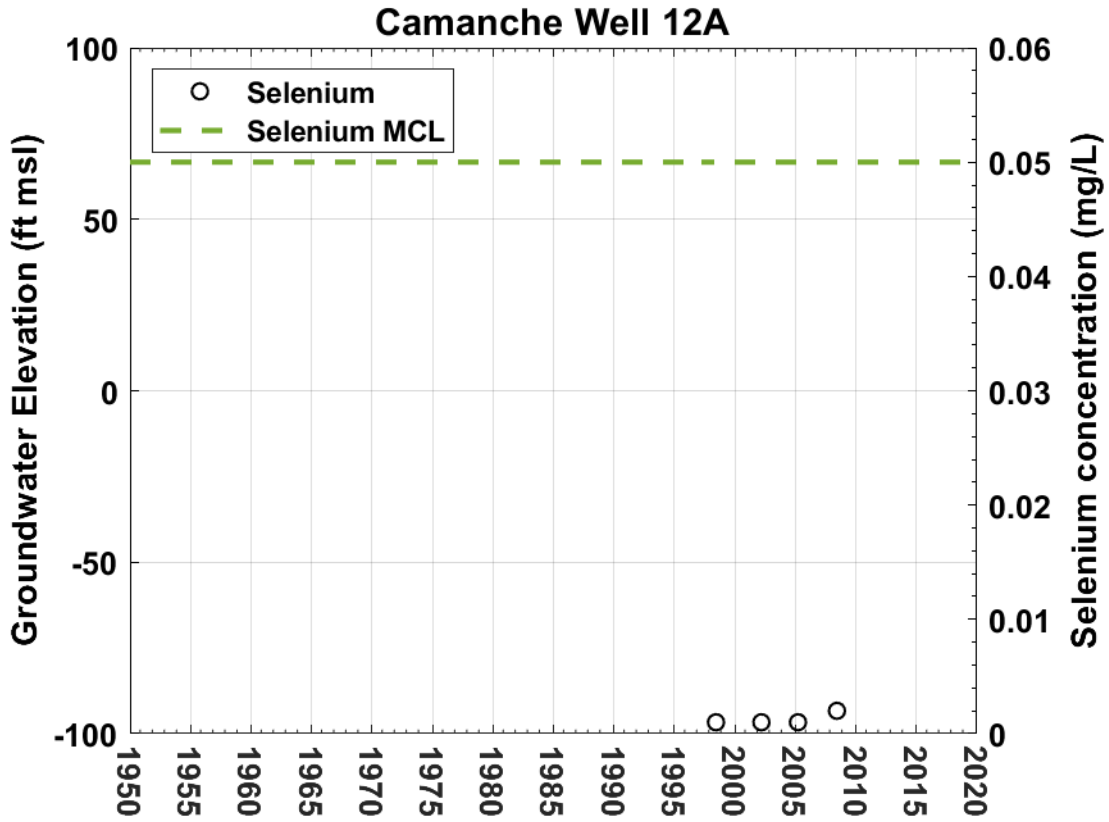


City of Galt_Well 16

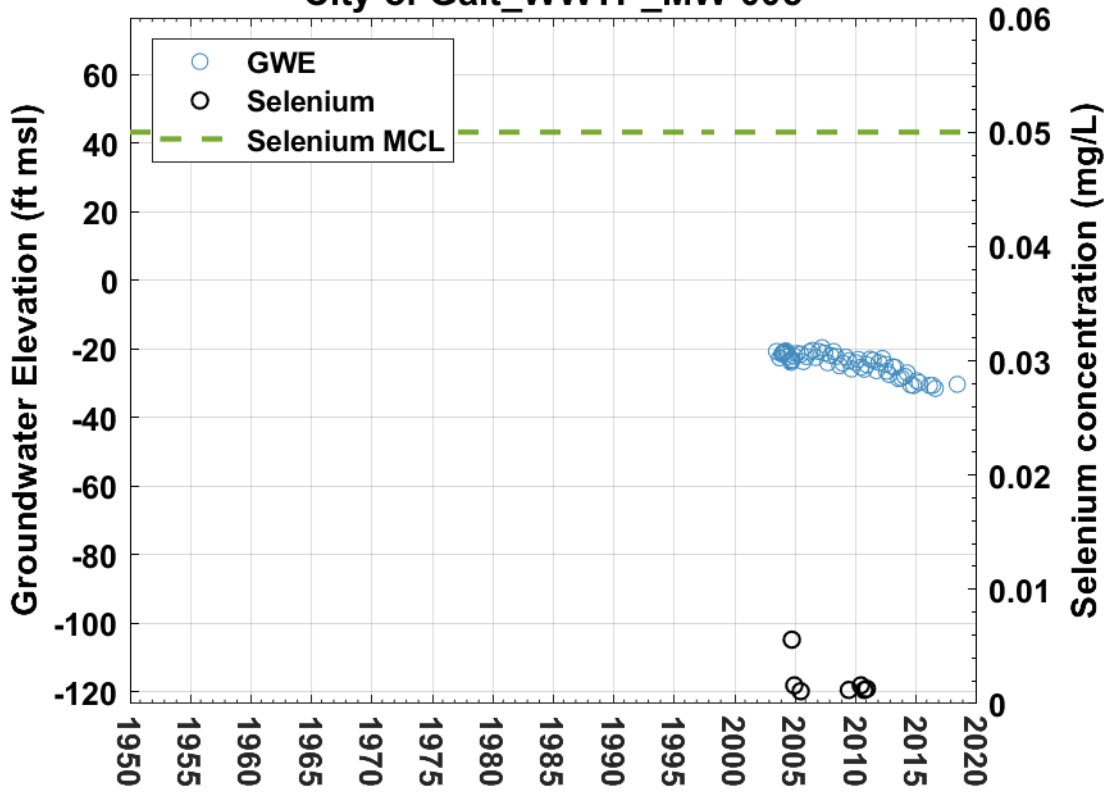


Camanche North Shore_Well 4

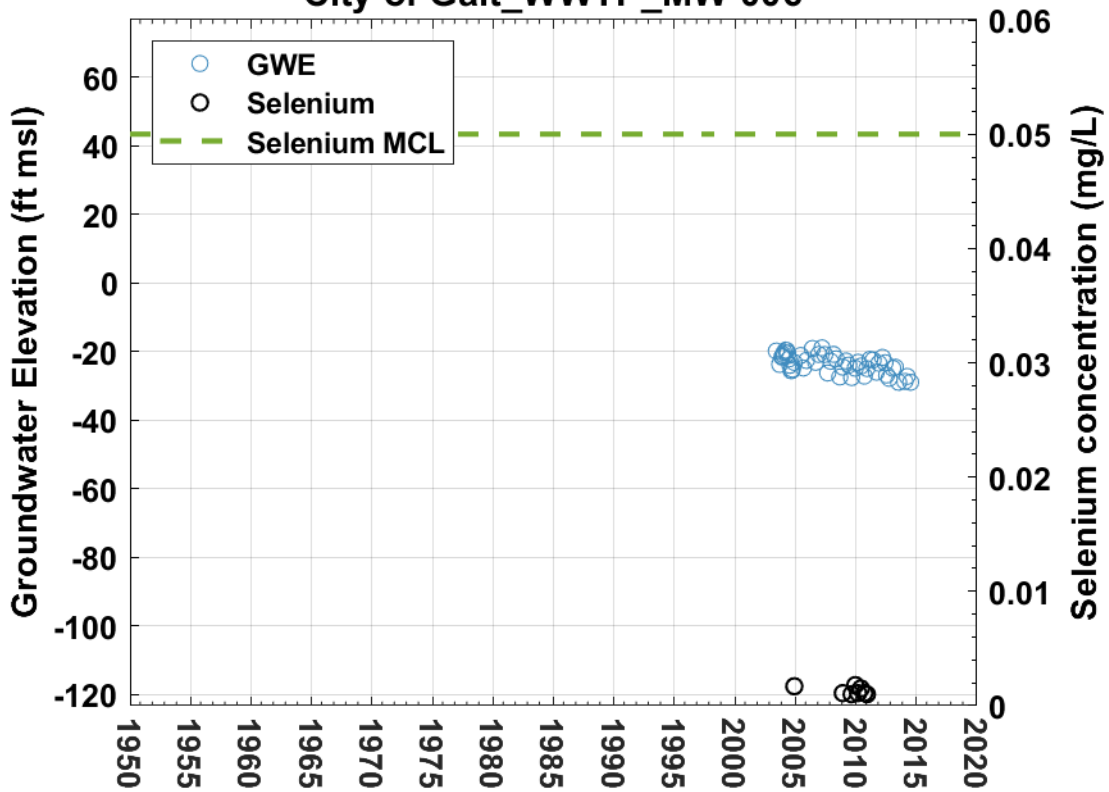


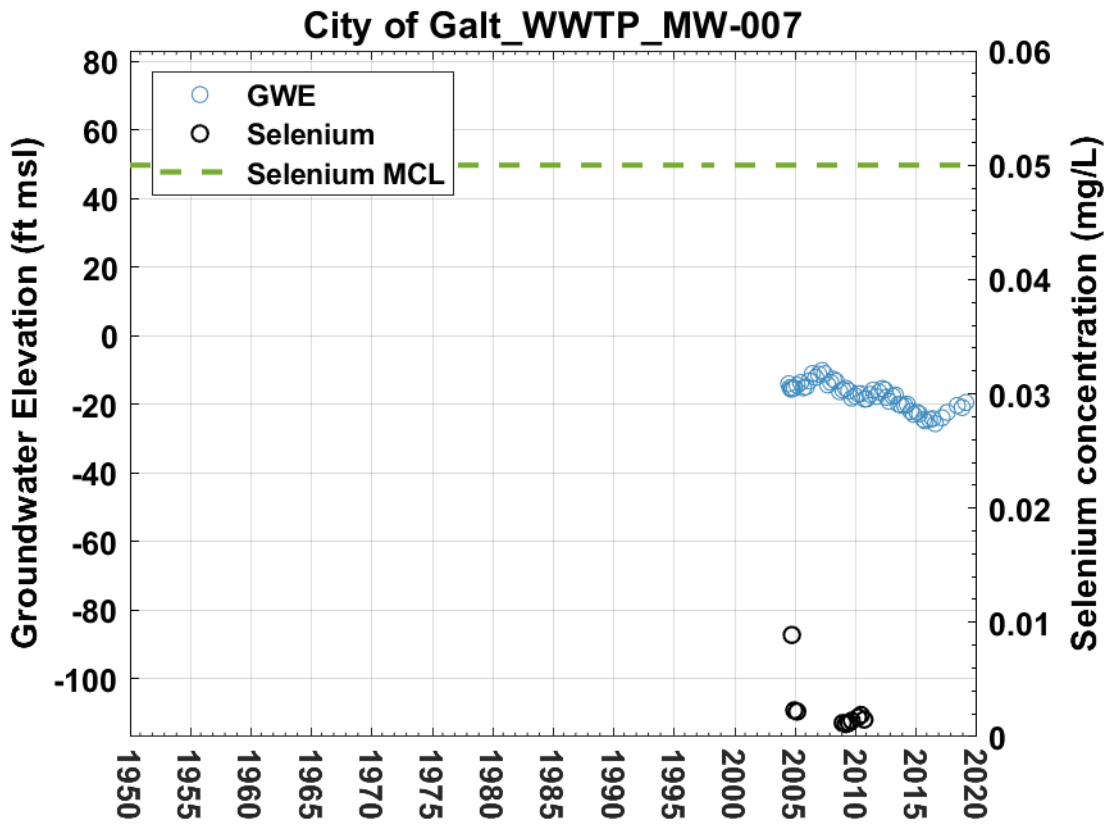
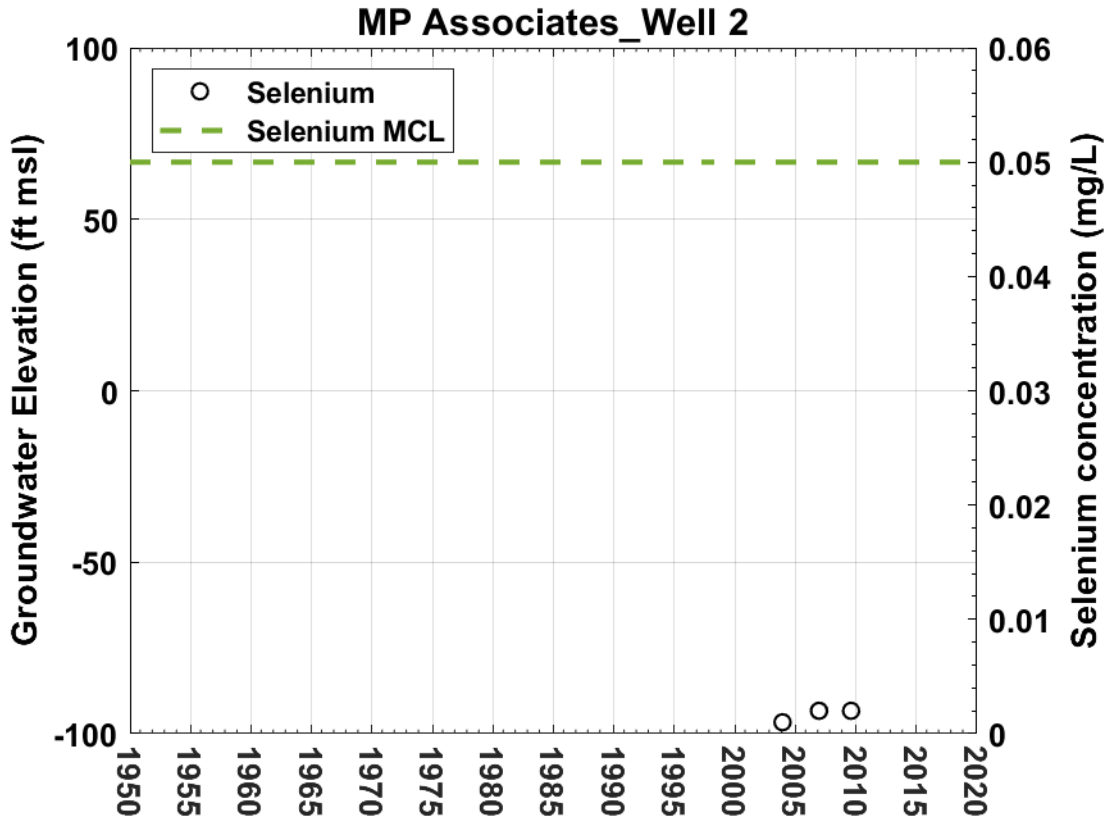


City of Galt_WWTP_MW-005

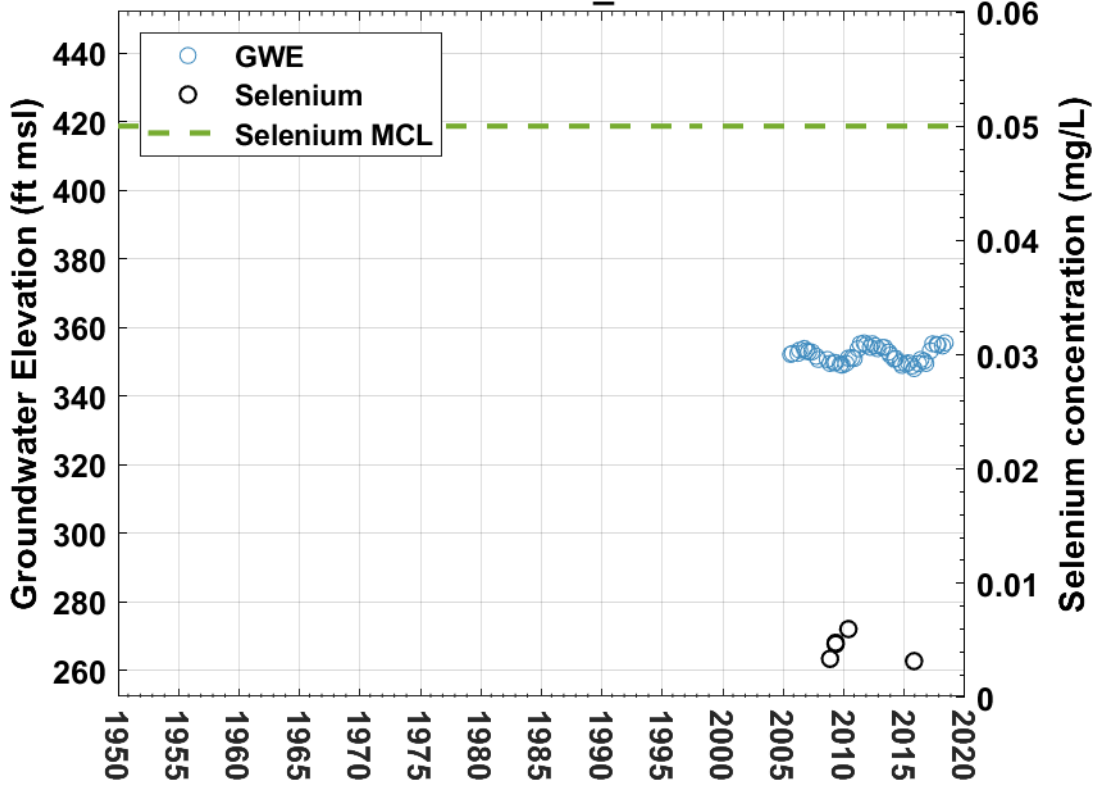


City of Galt_WWTP_MW-006

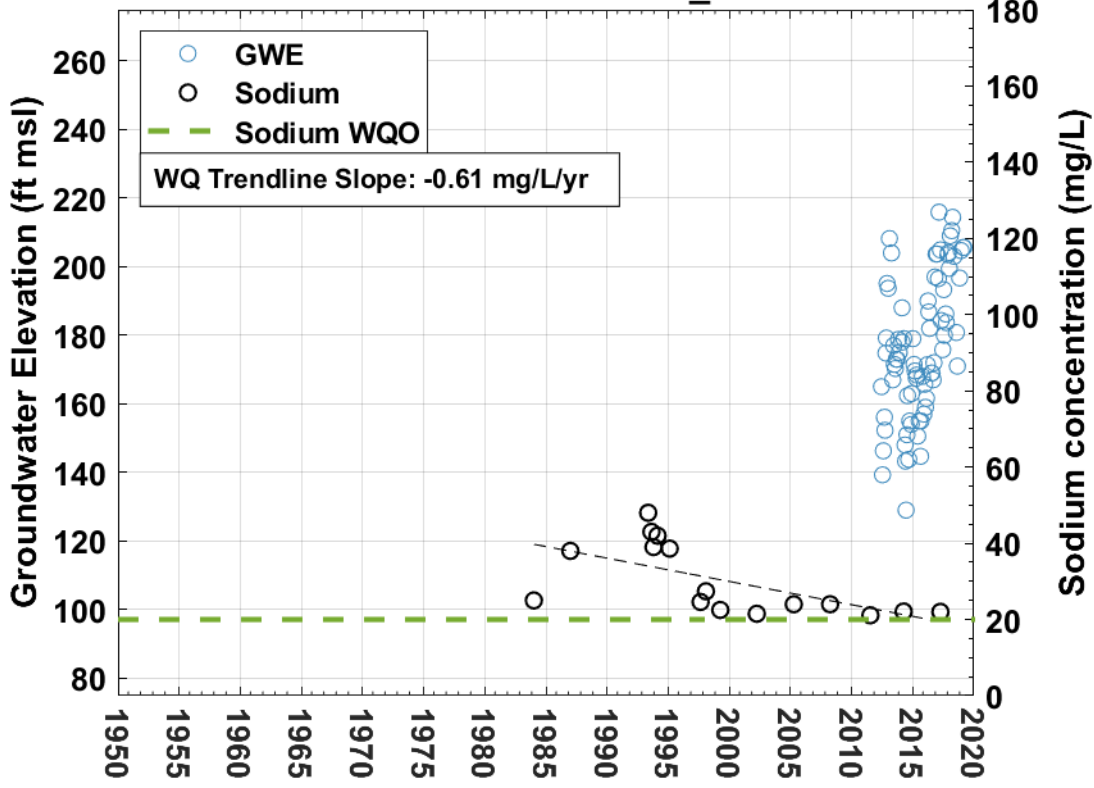


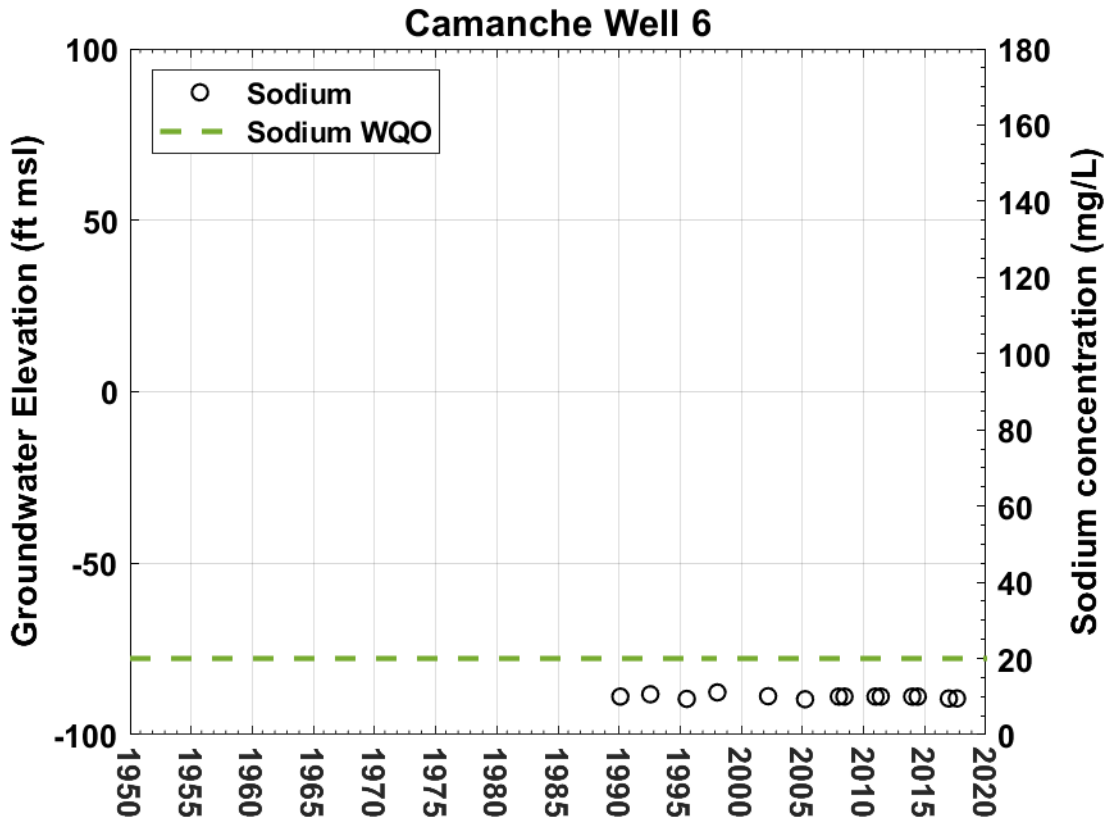
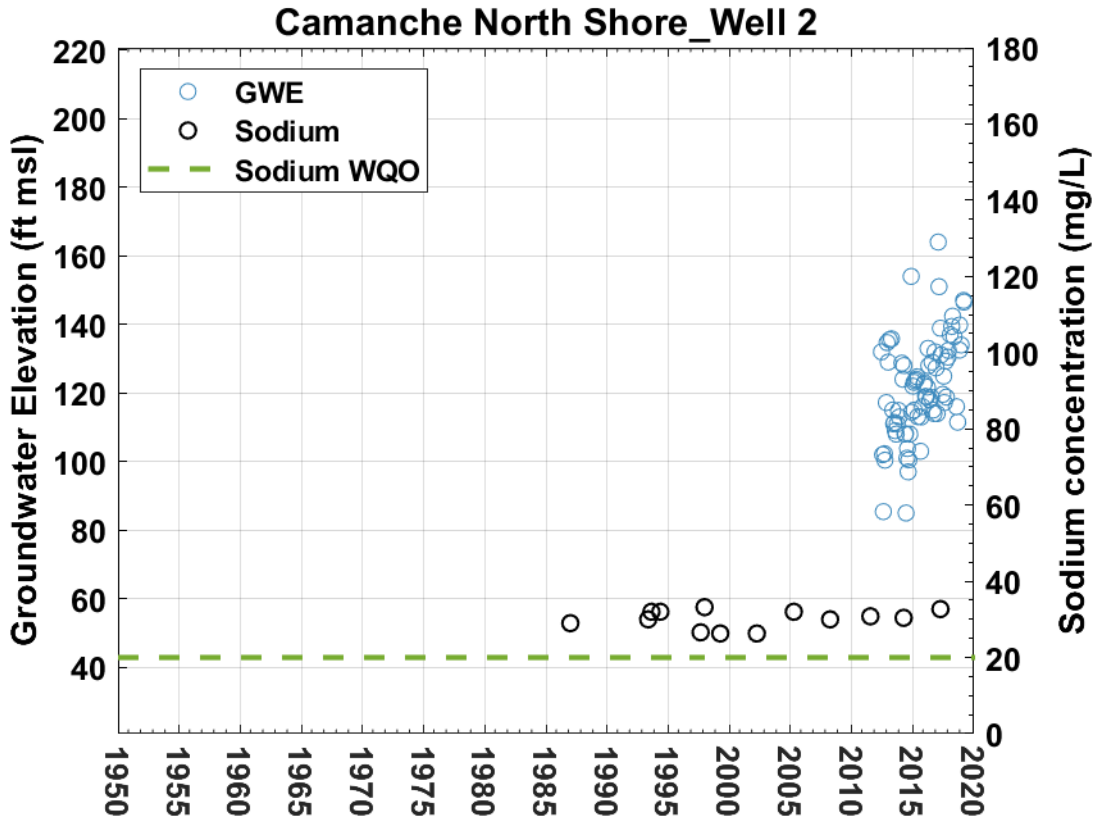


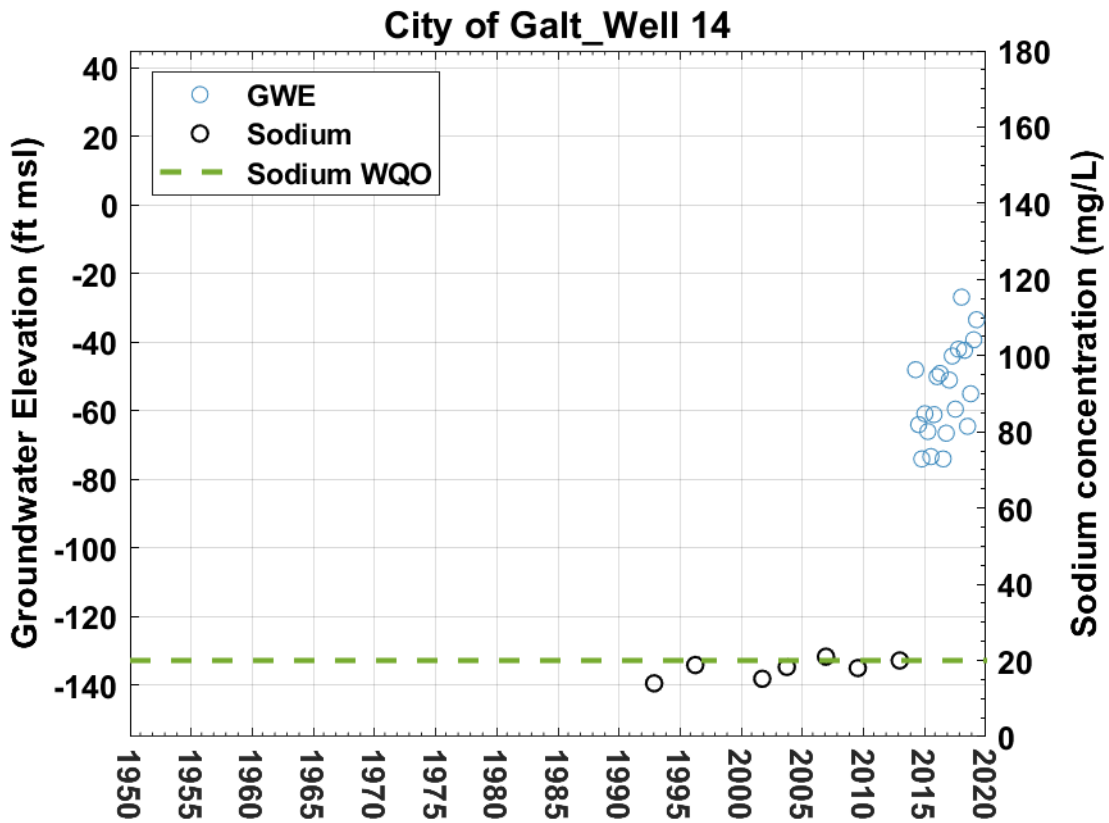
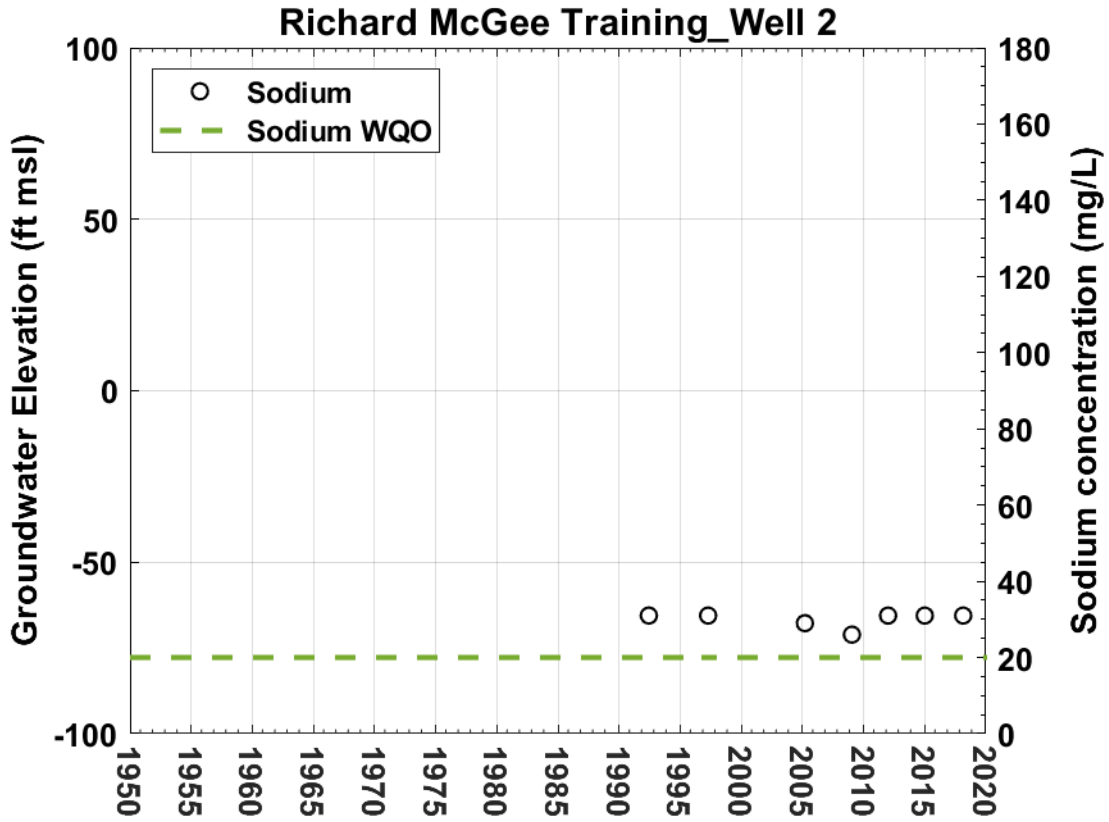
L10008365060_MW-5S



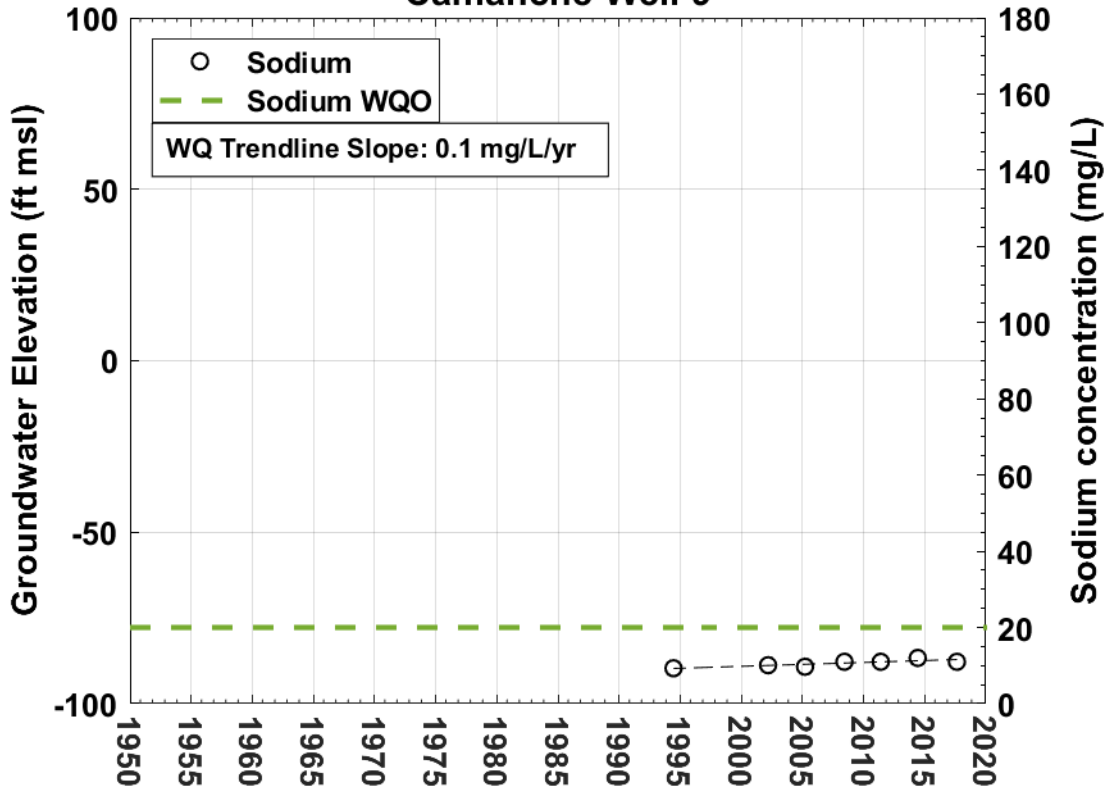
Camanche North Shore_Well 3



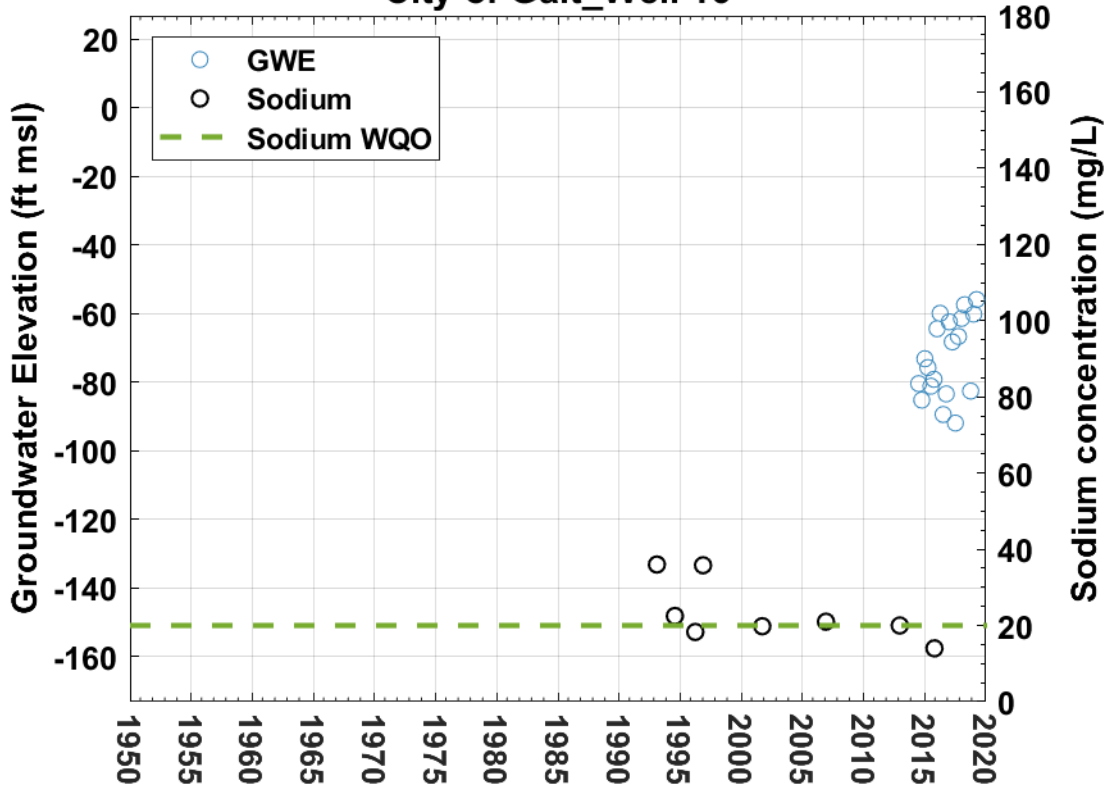


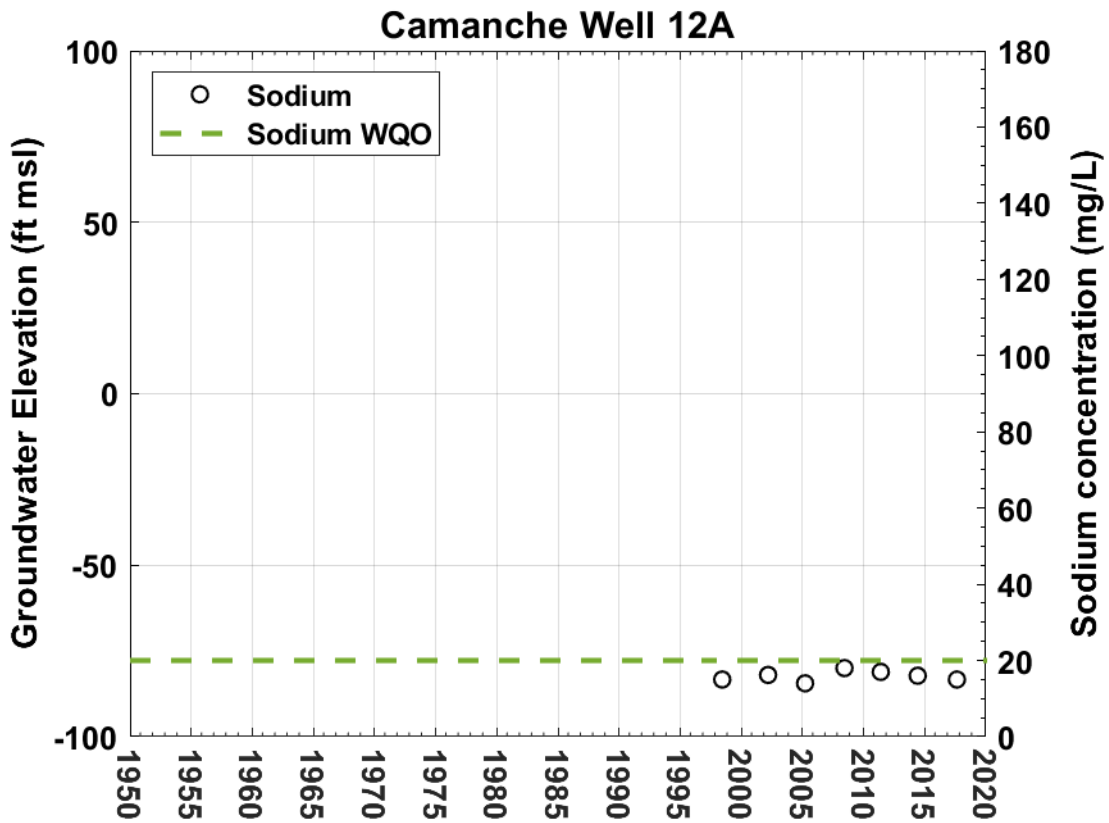
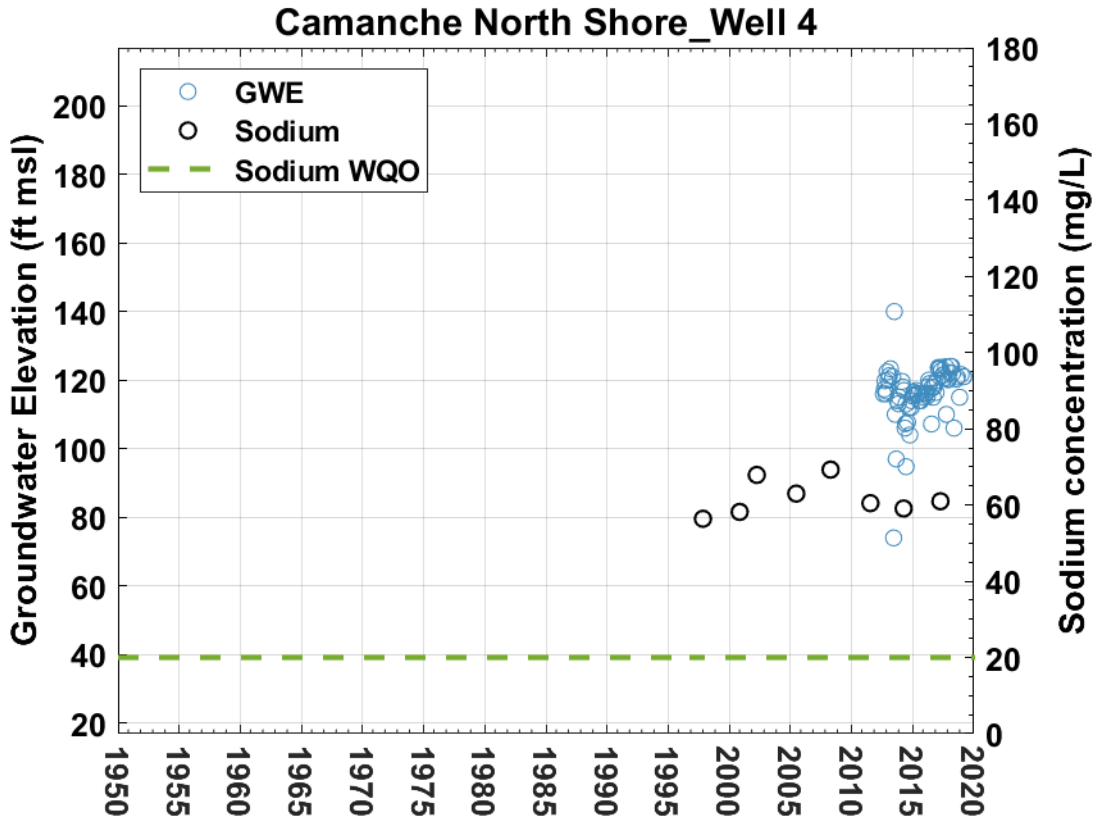


Camanche Well 9

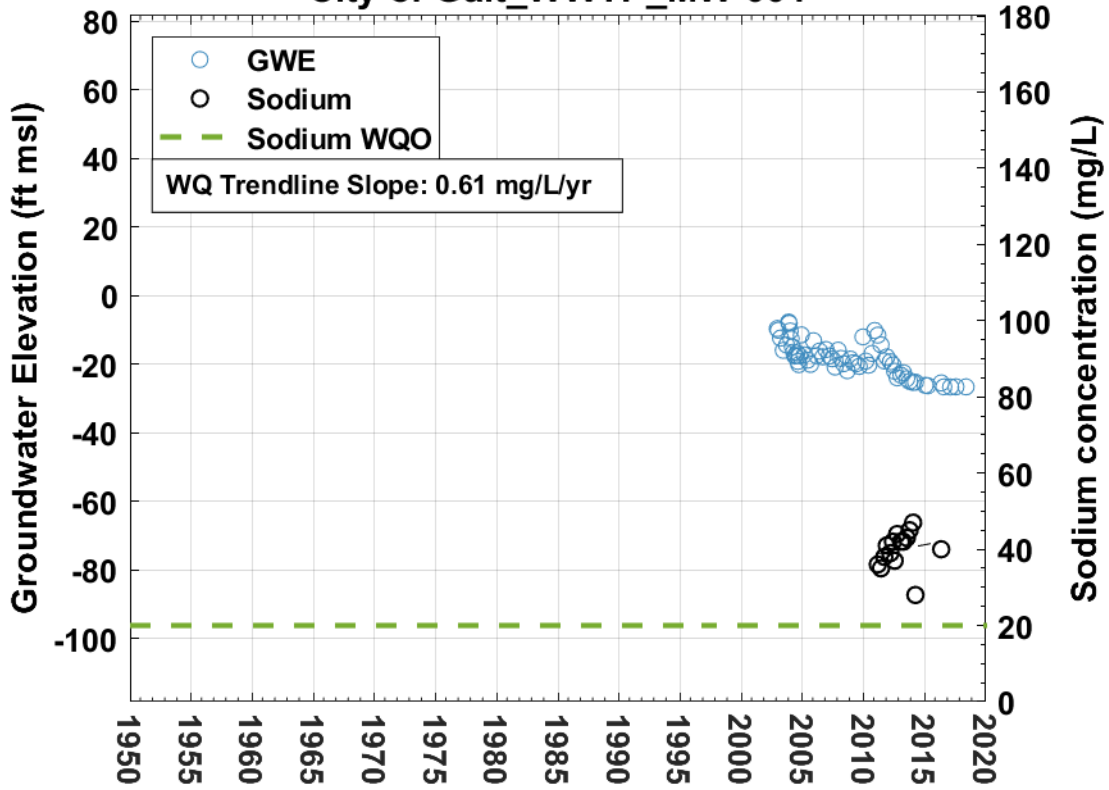


City of Galt_Well 16

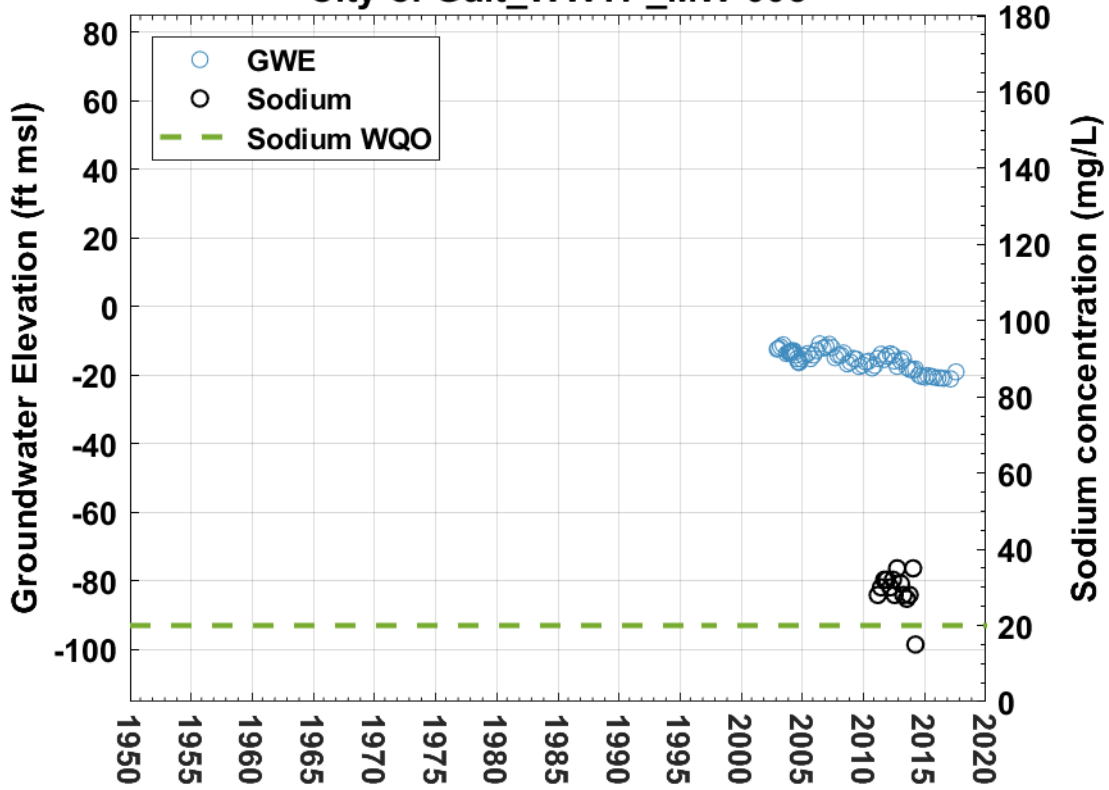


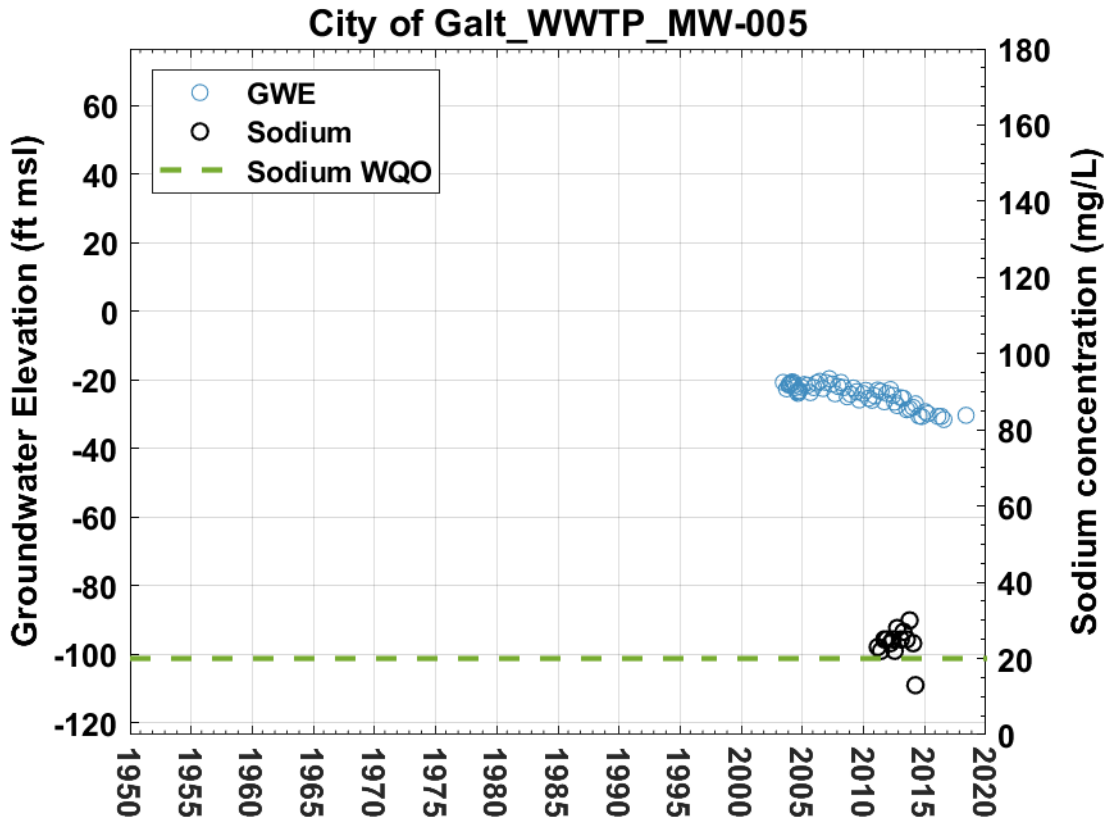
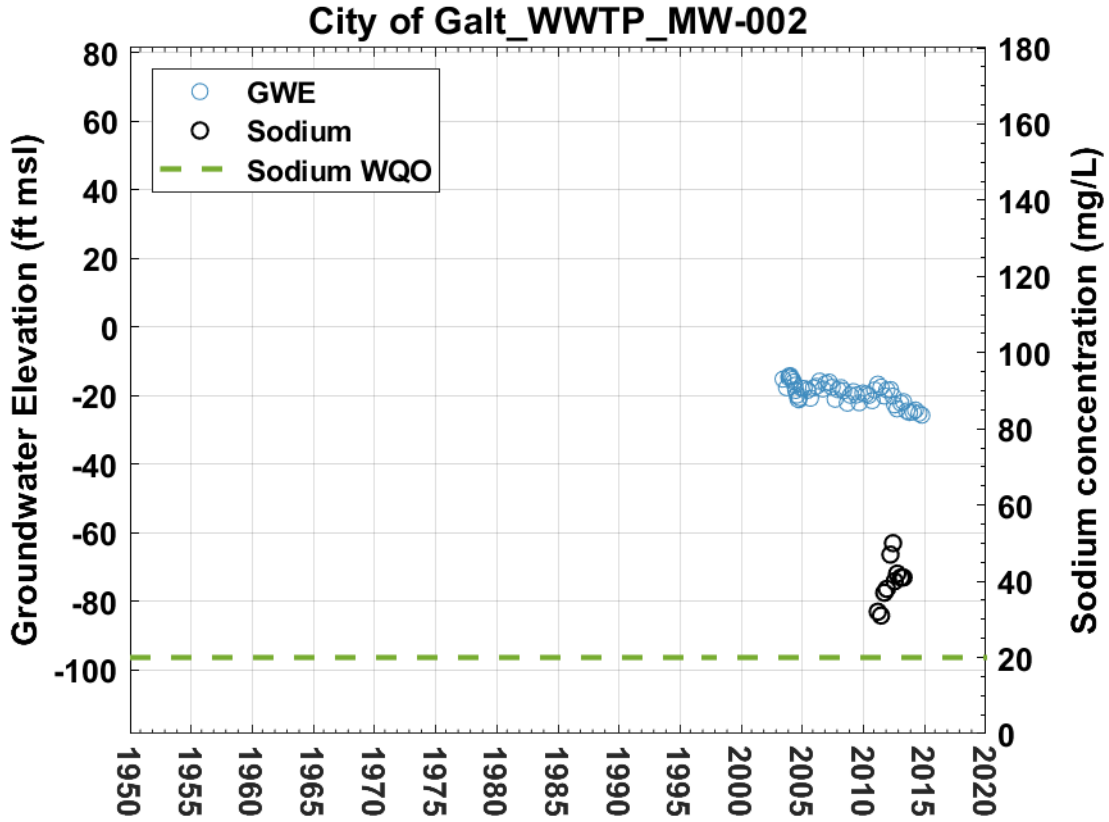


City of Galt_WWTP_MW-001

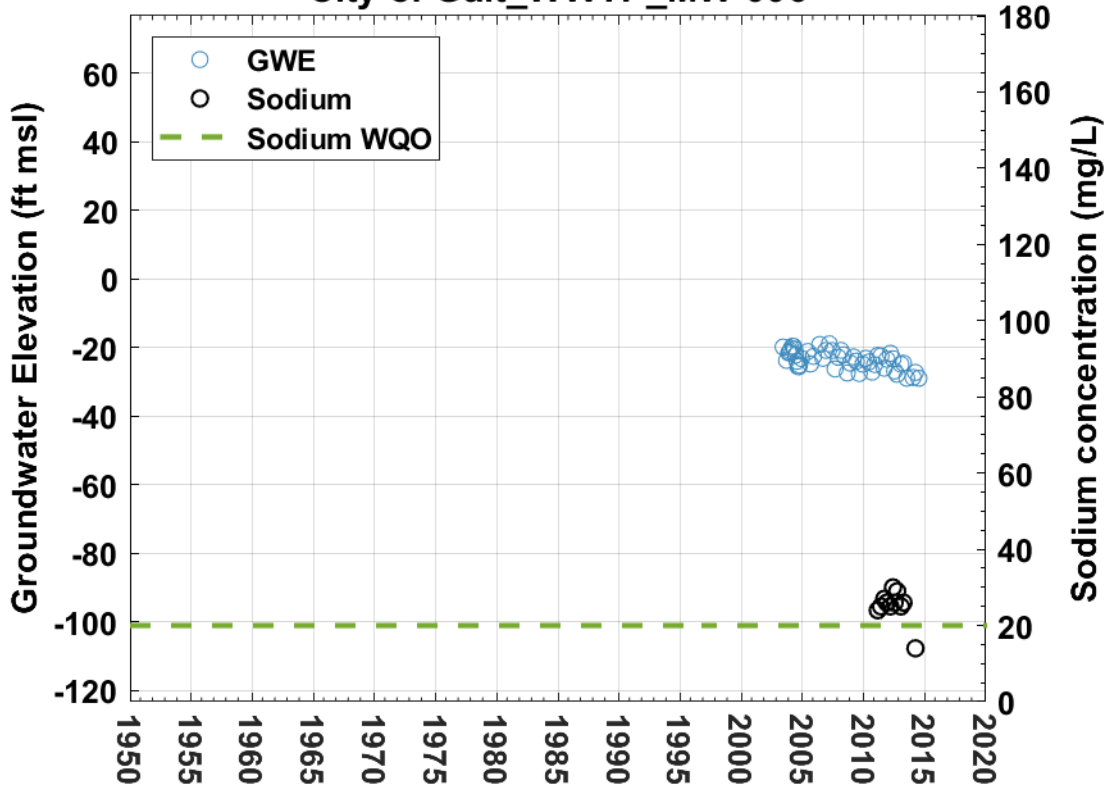


City of Galt_WWTP_MW-003

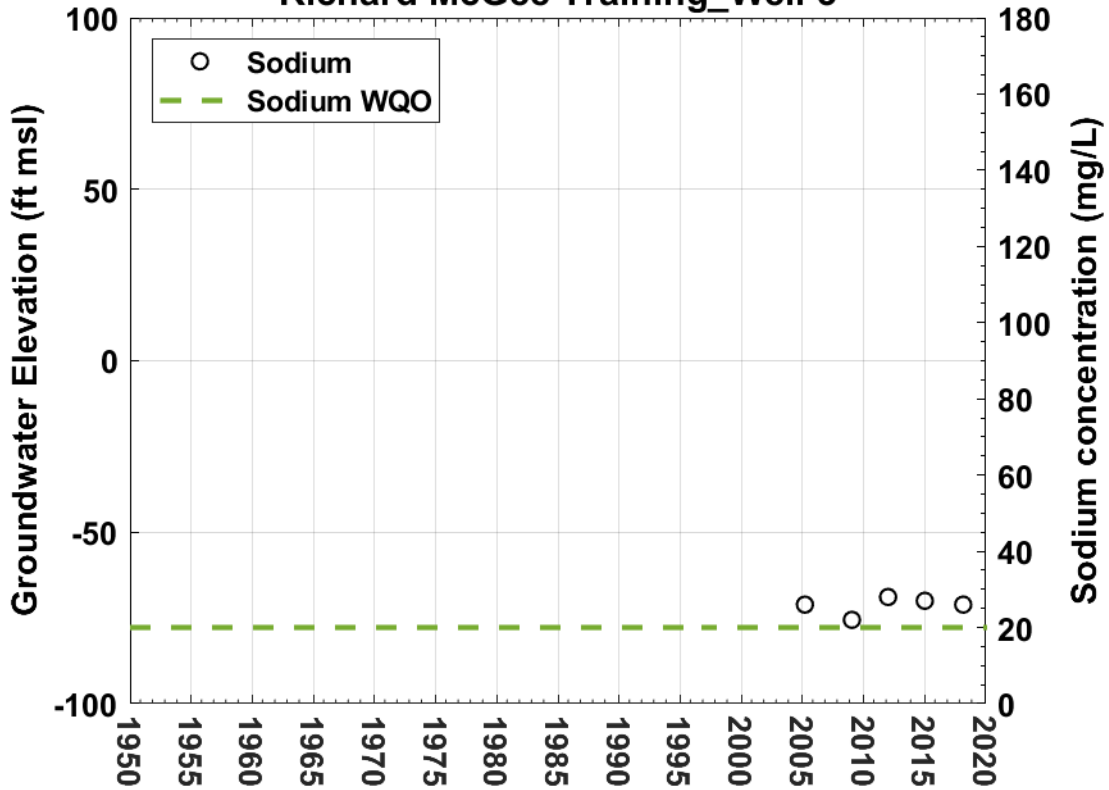




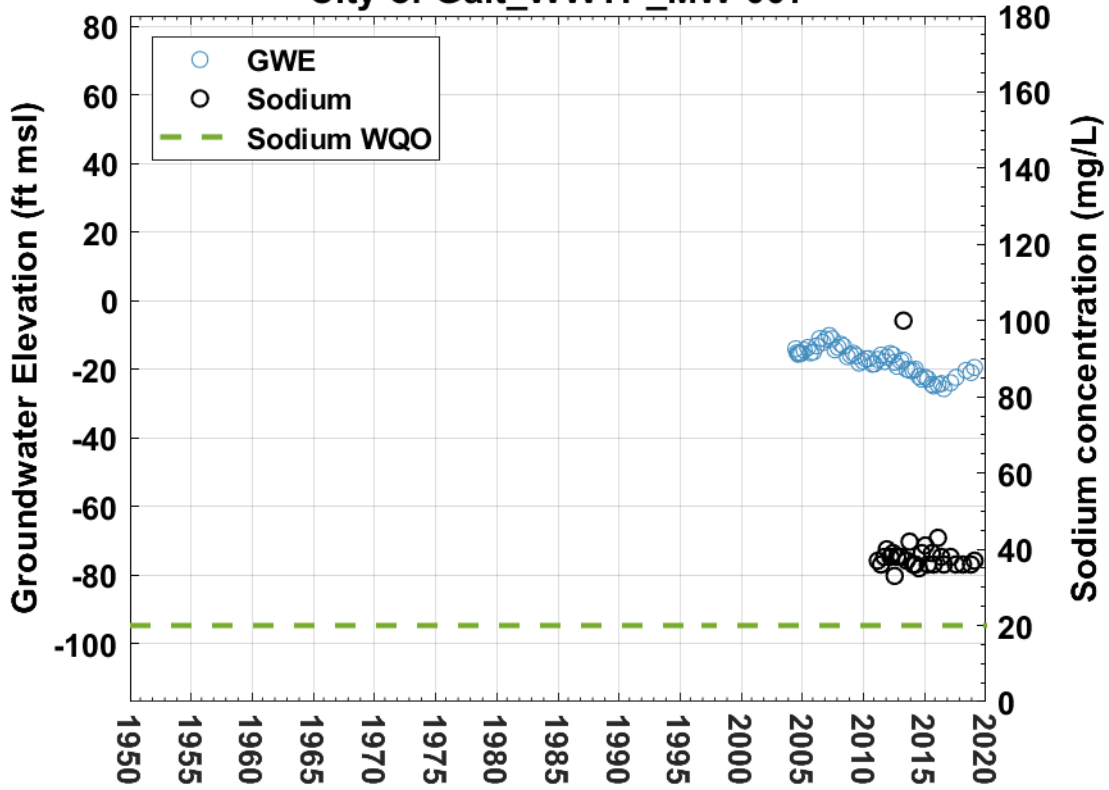
City of Galt_WWTP_MW-006



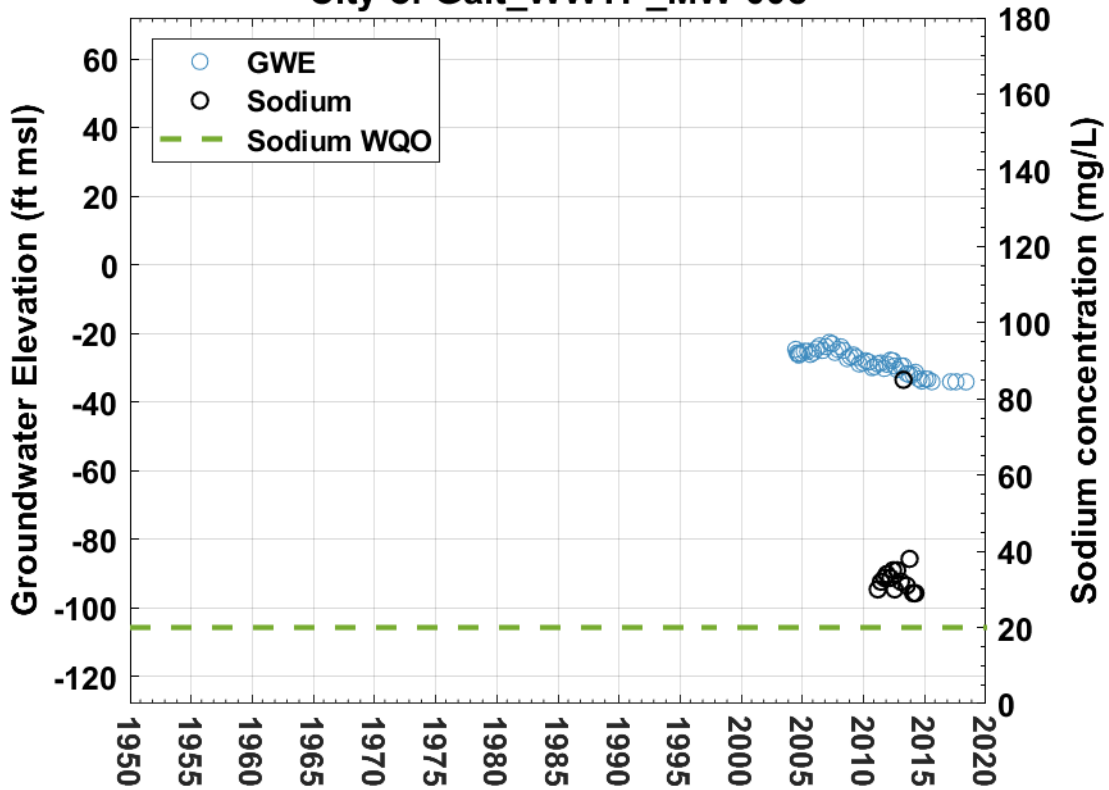
Richard McGee Training_Well 3

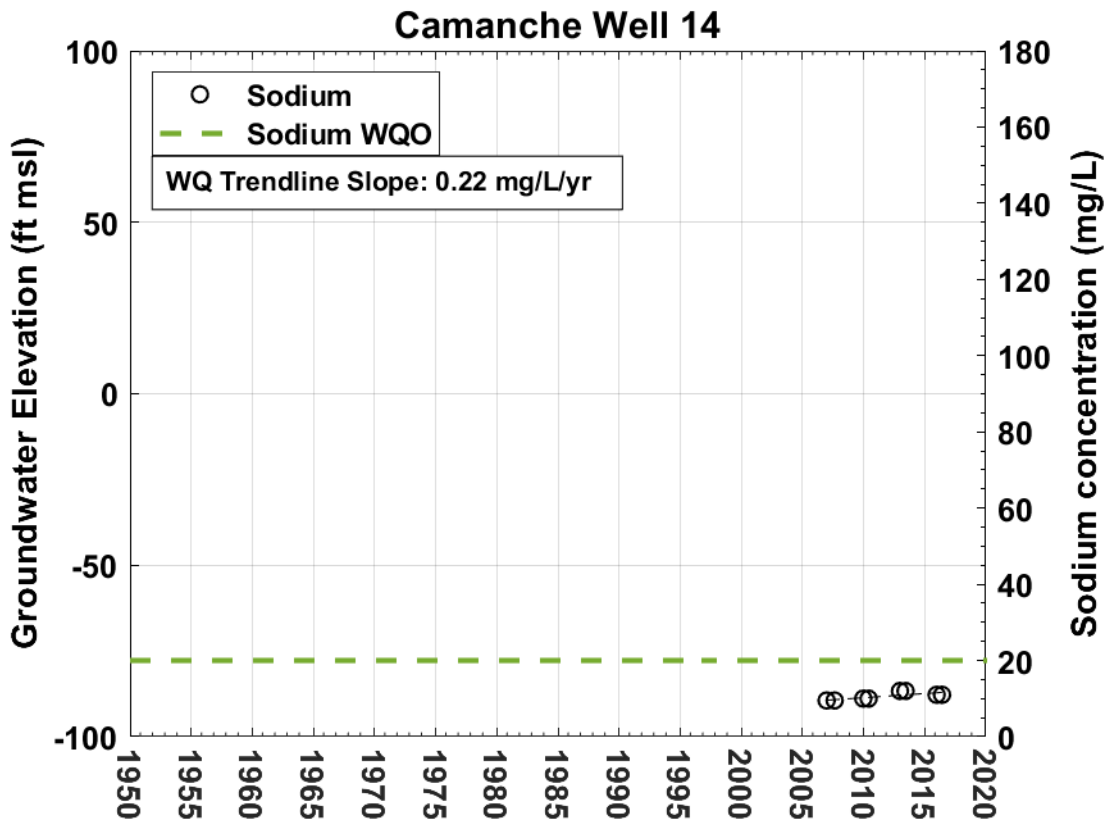
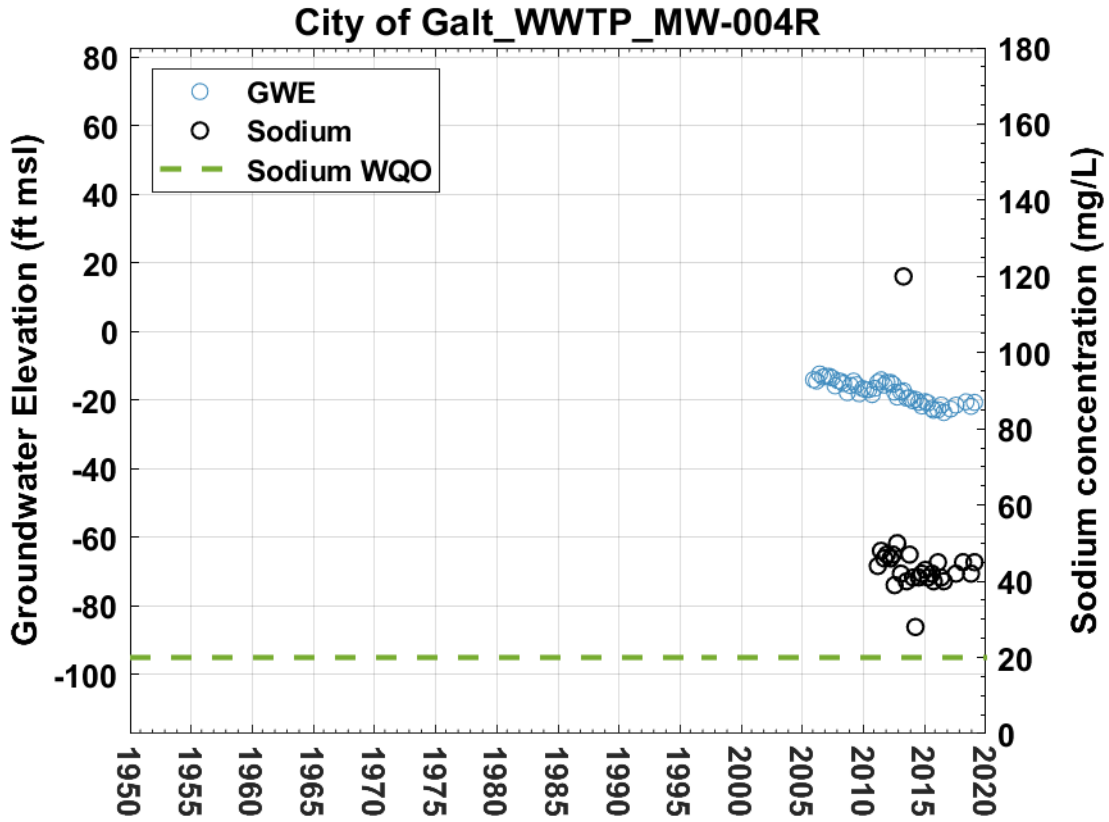


City of Galt_WWTP_MW-007

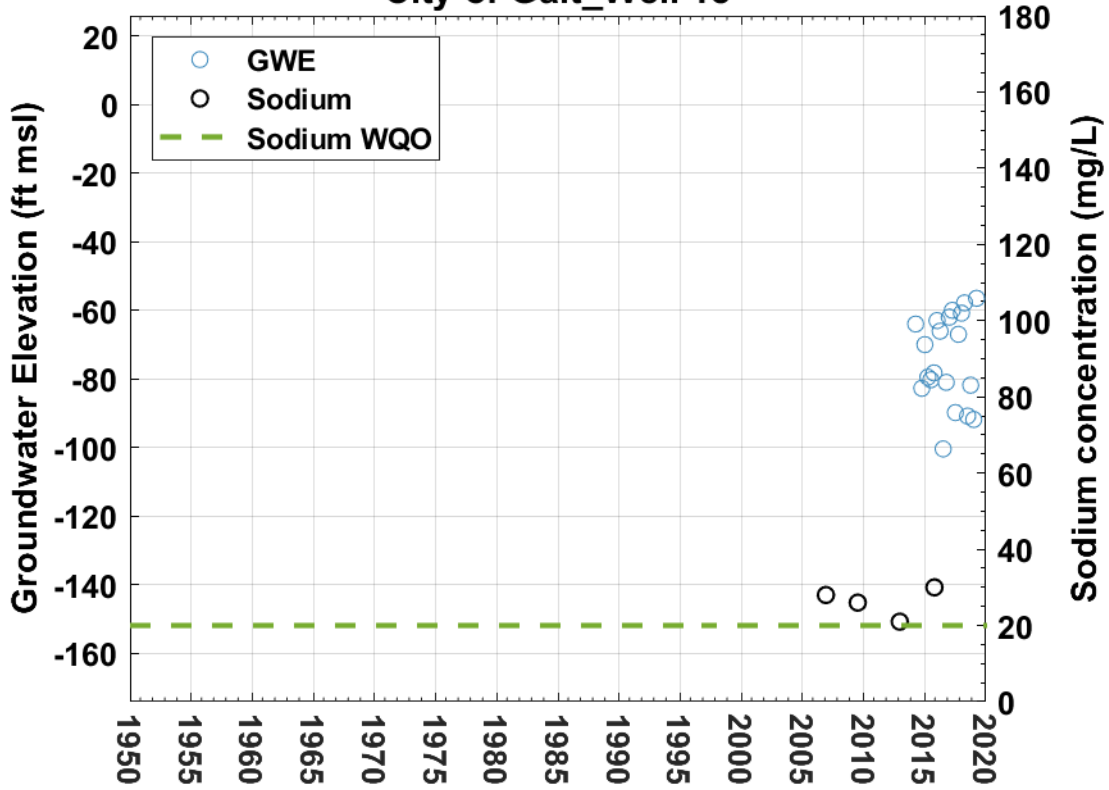


City of Galt_WWTP_MW-008

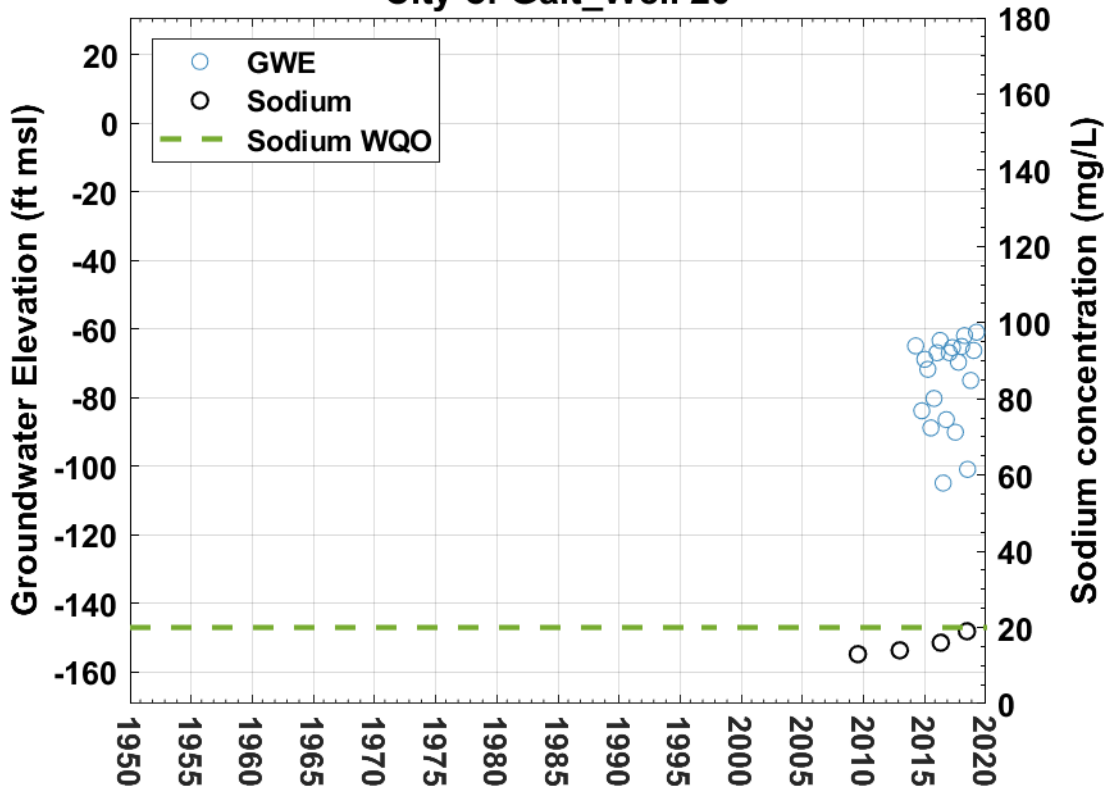


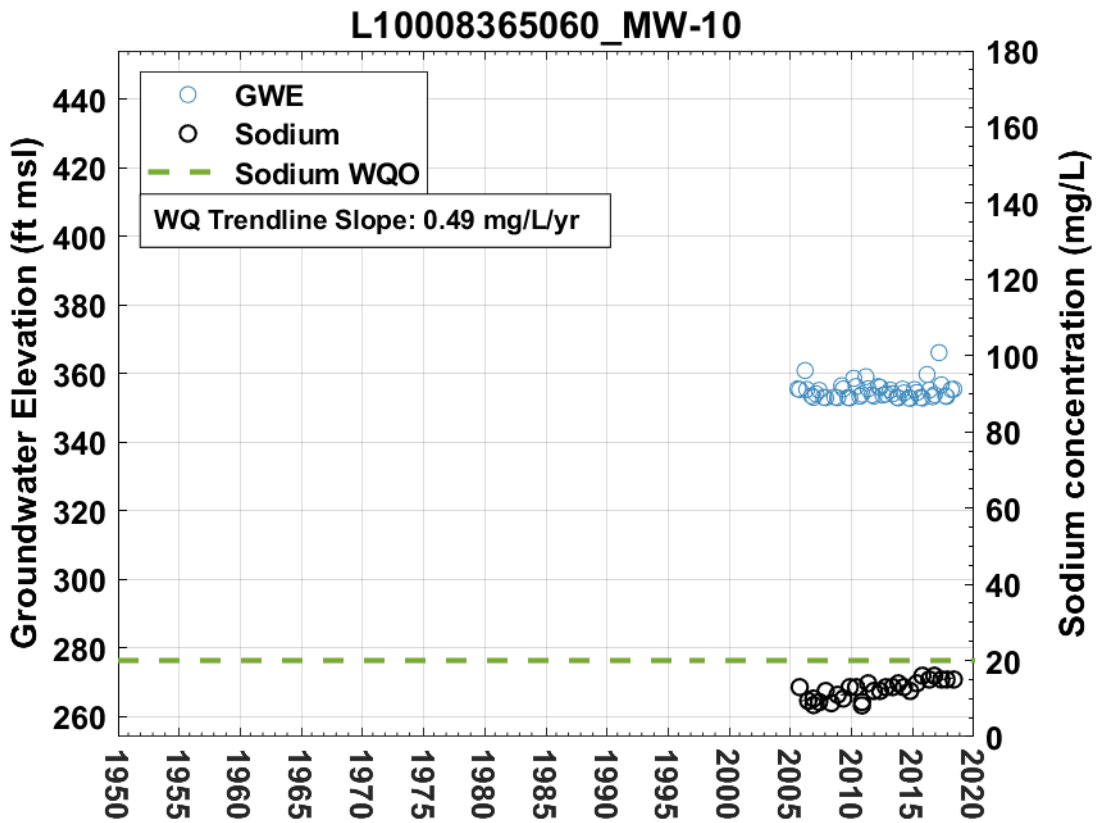
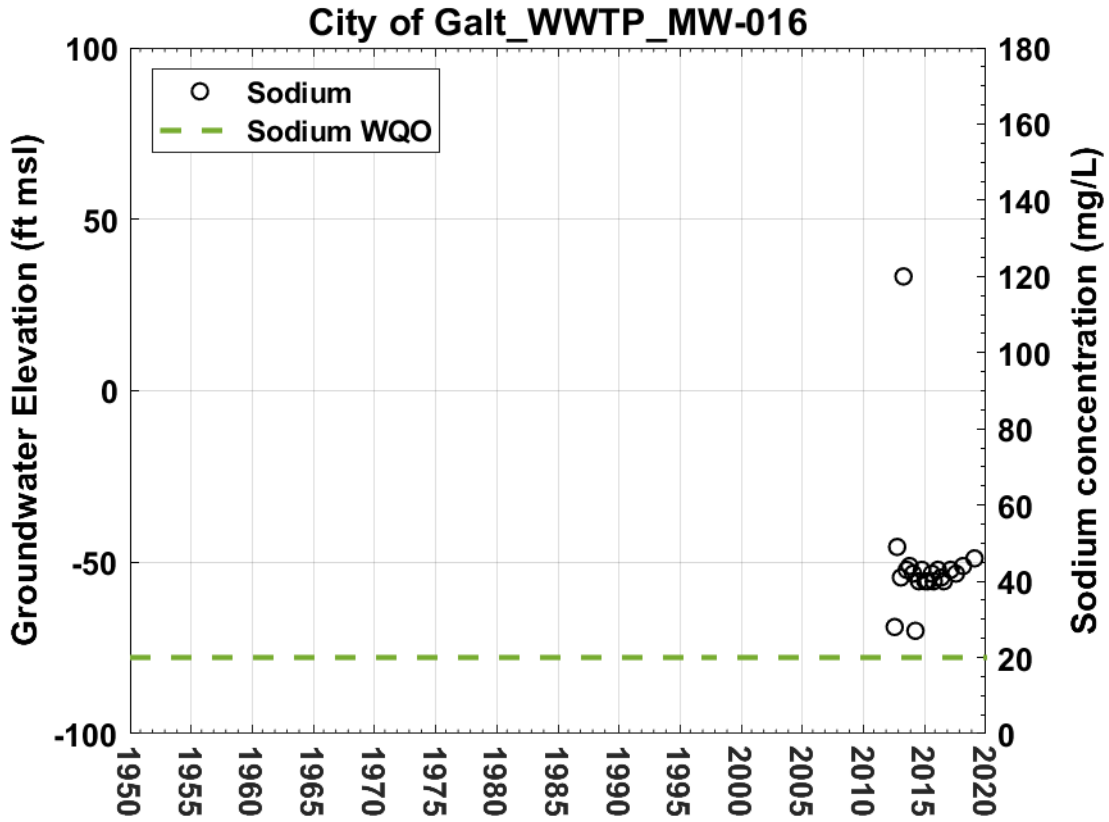


City of Galt_Well 18

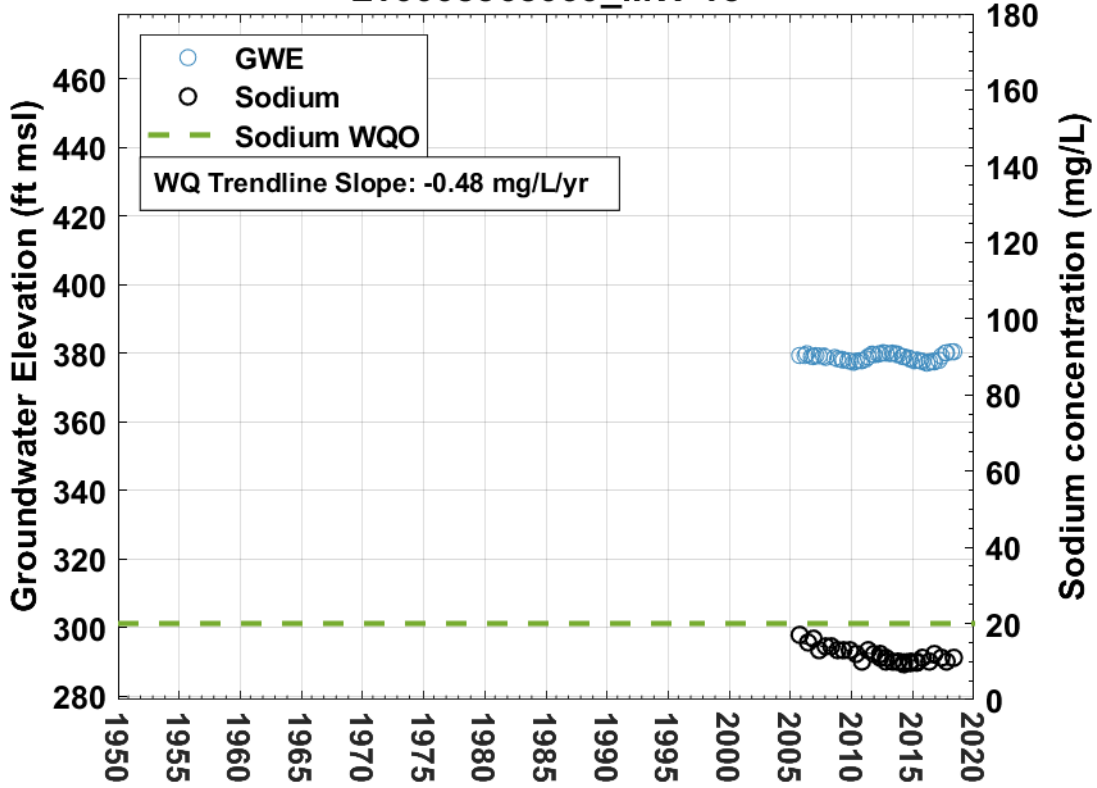


City of Galt_Well 20

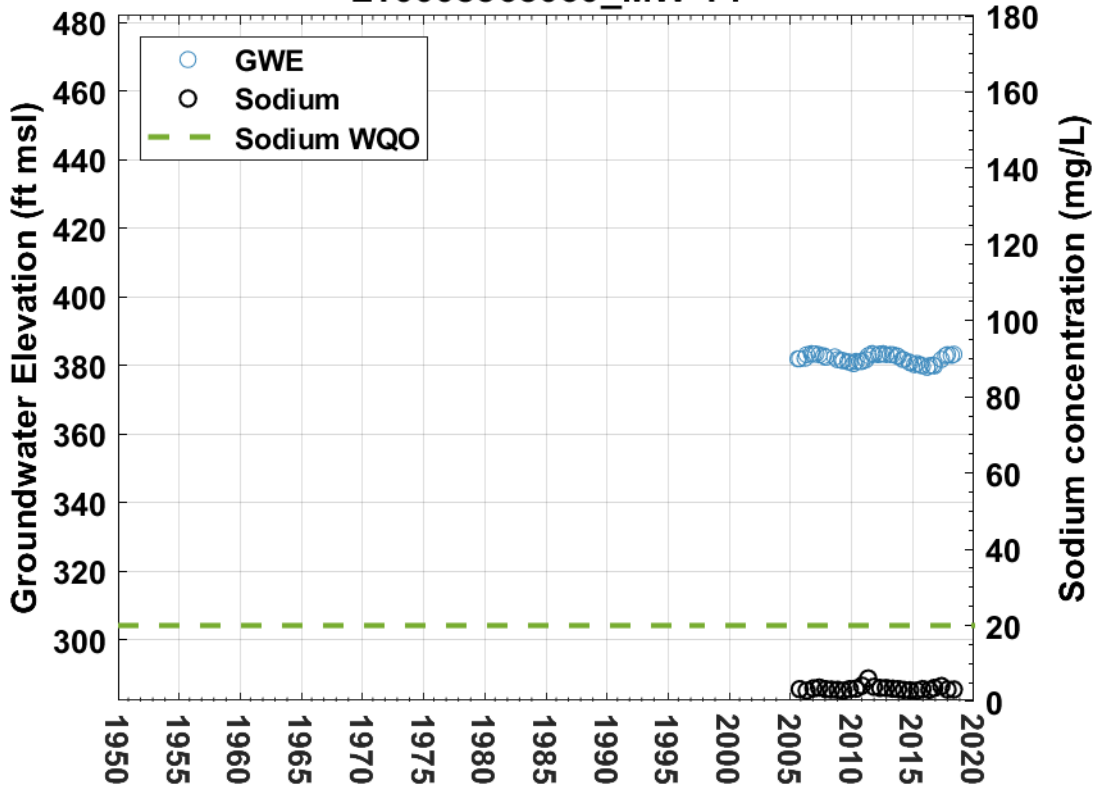




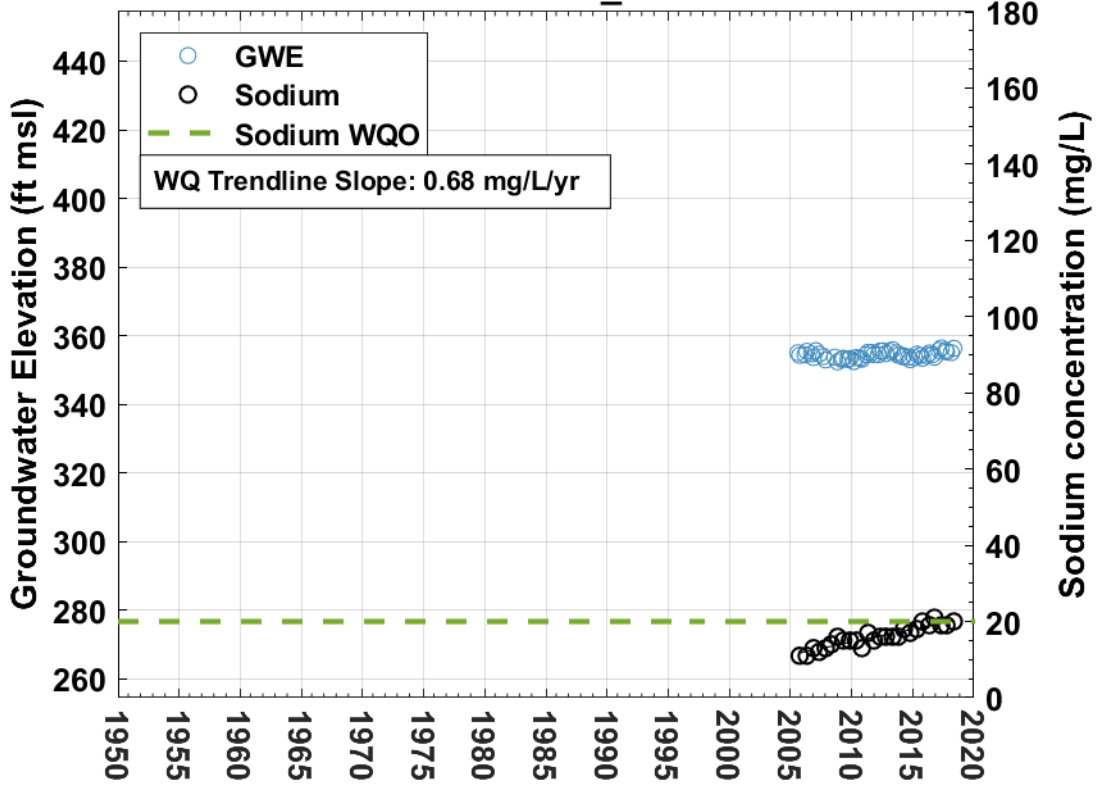
L10008365060_MW-13



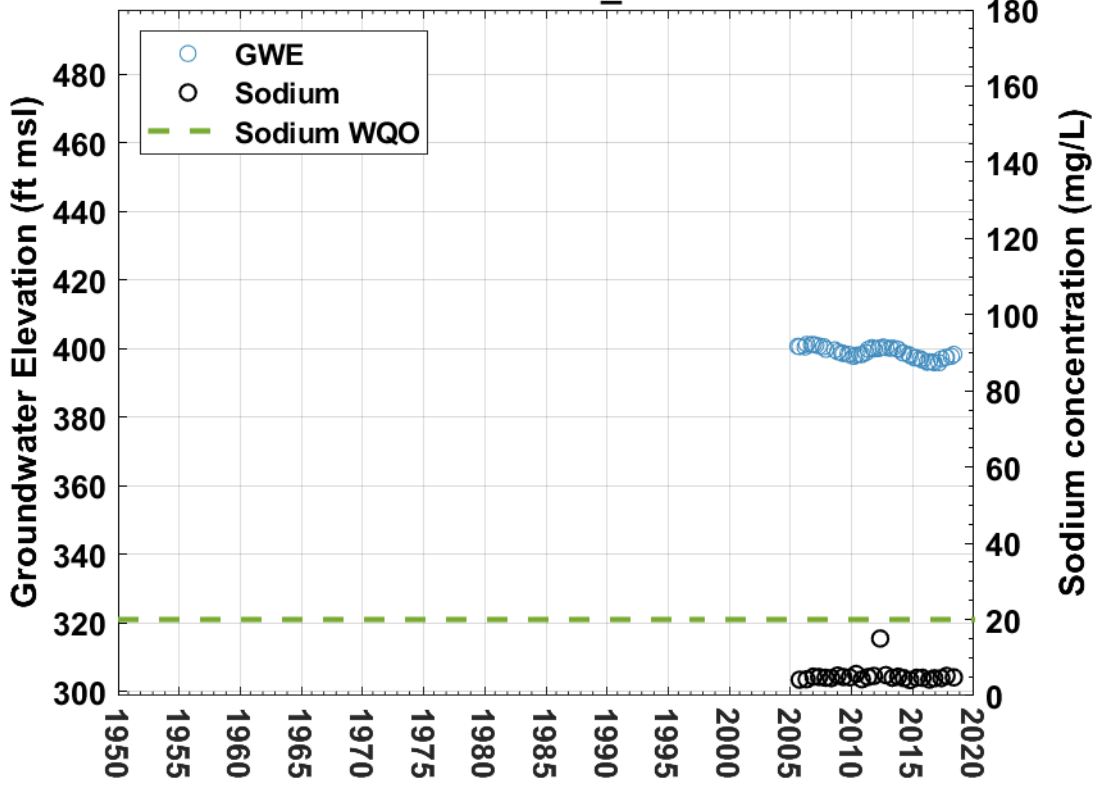
L10008365060_MW-14



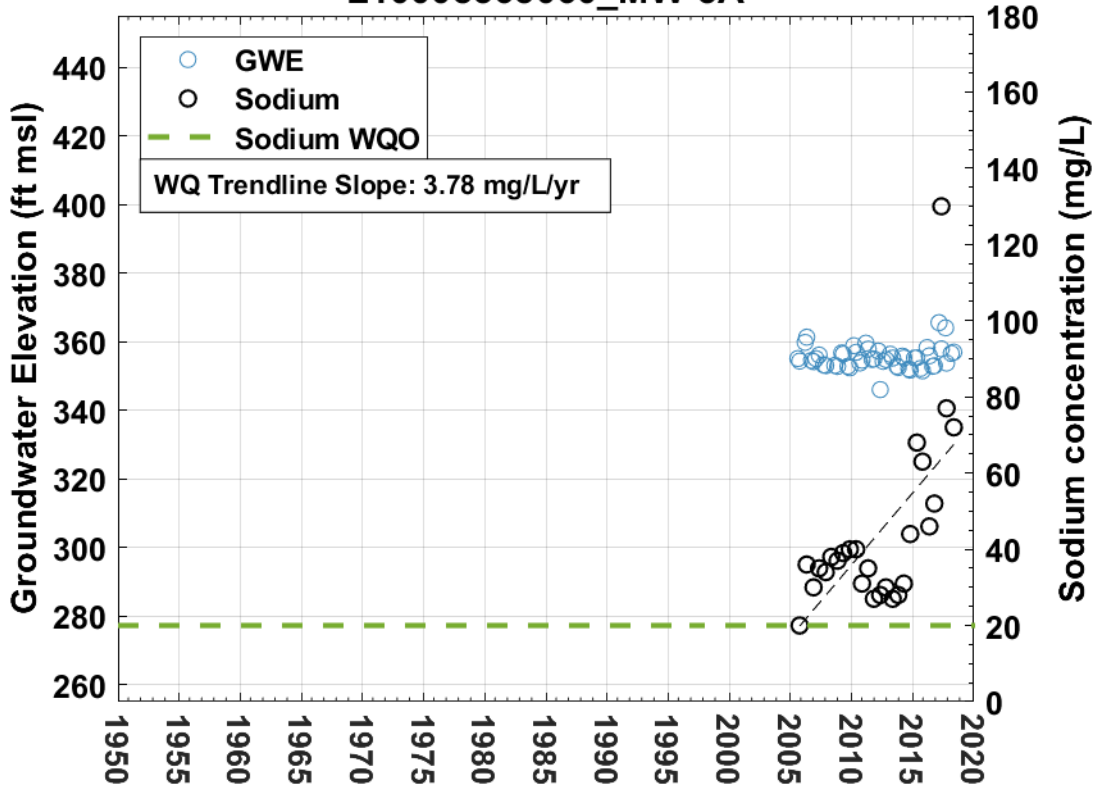
L10008365060_MW-15



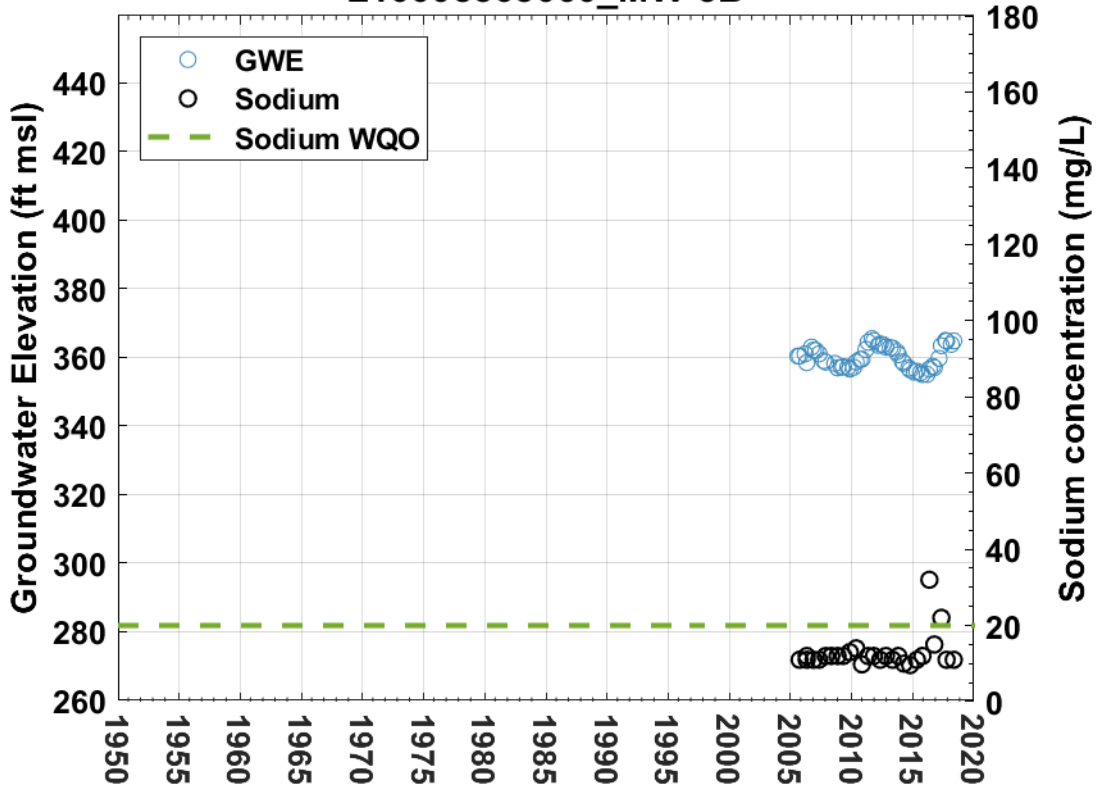
L10008365060_MW-20



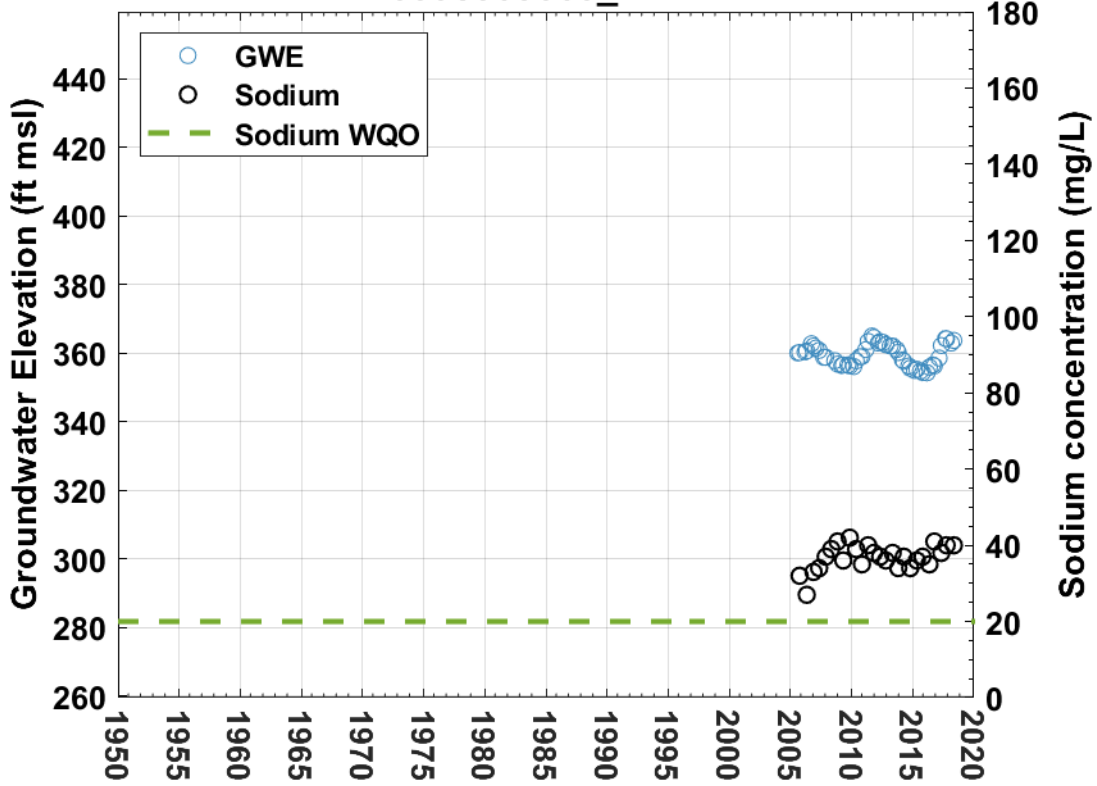
L10008365060_MW-3A



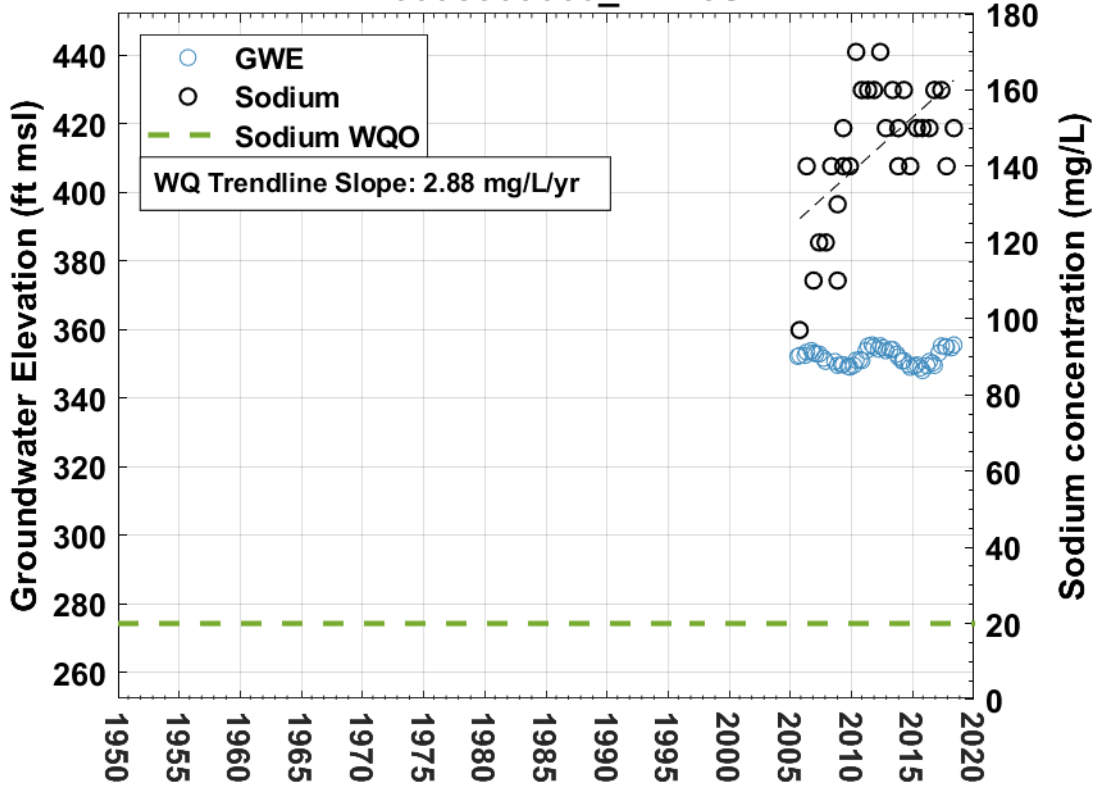
L10008365060_MW-3B



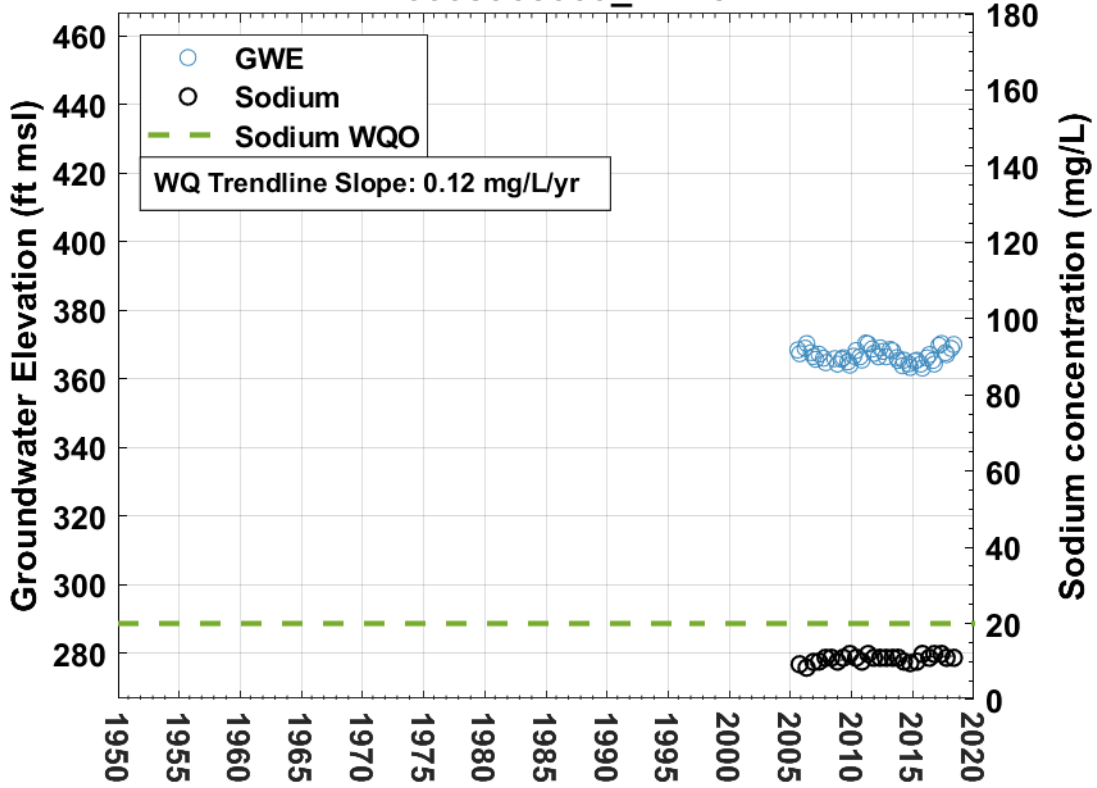
L10008365060_MW-4A



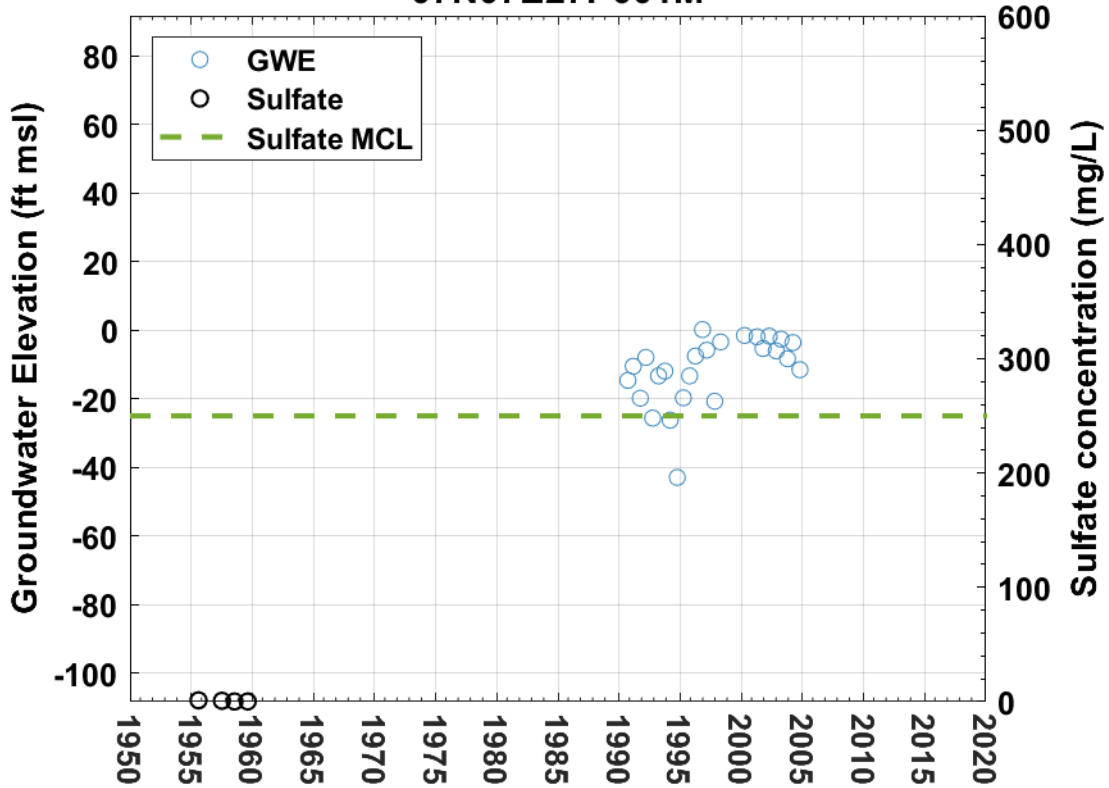
L10008365060_MW-5S

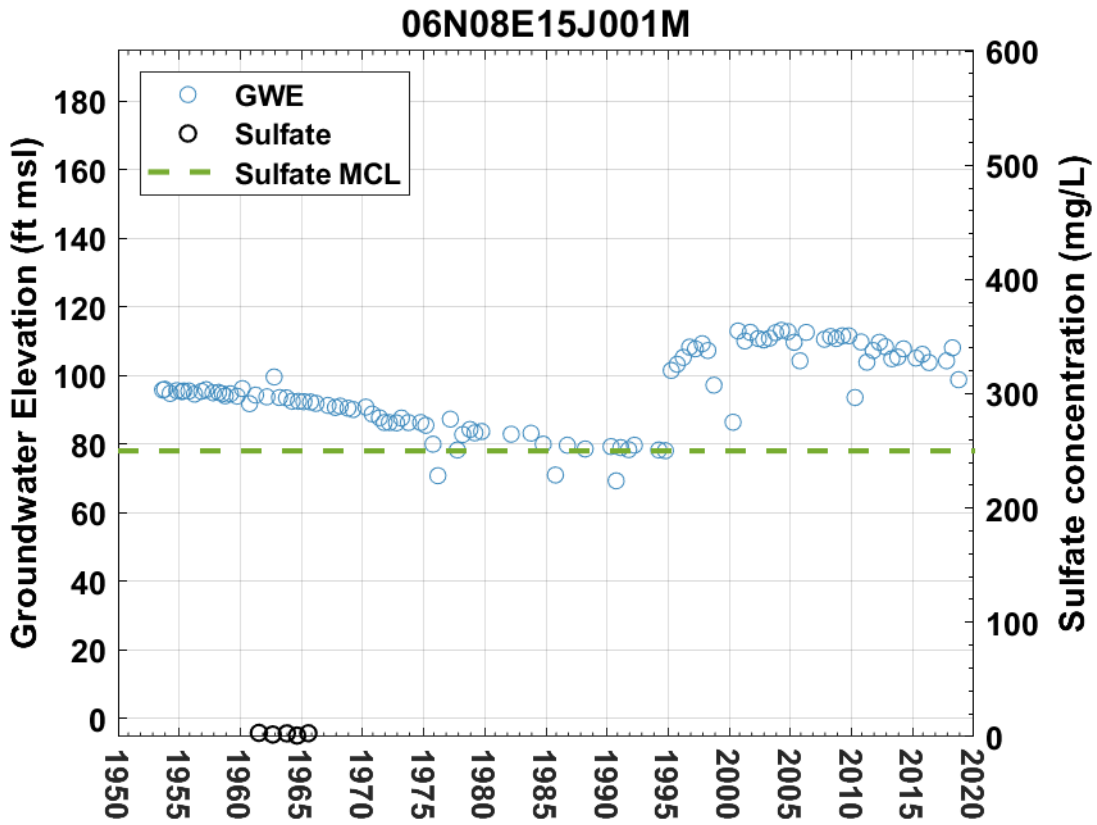
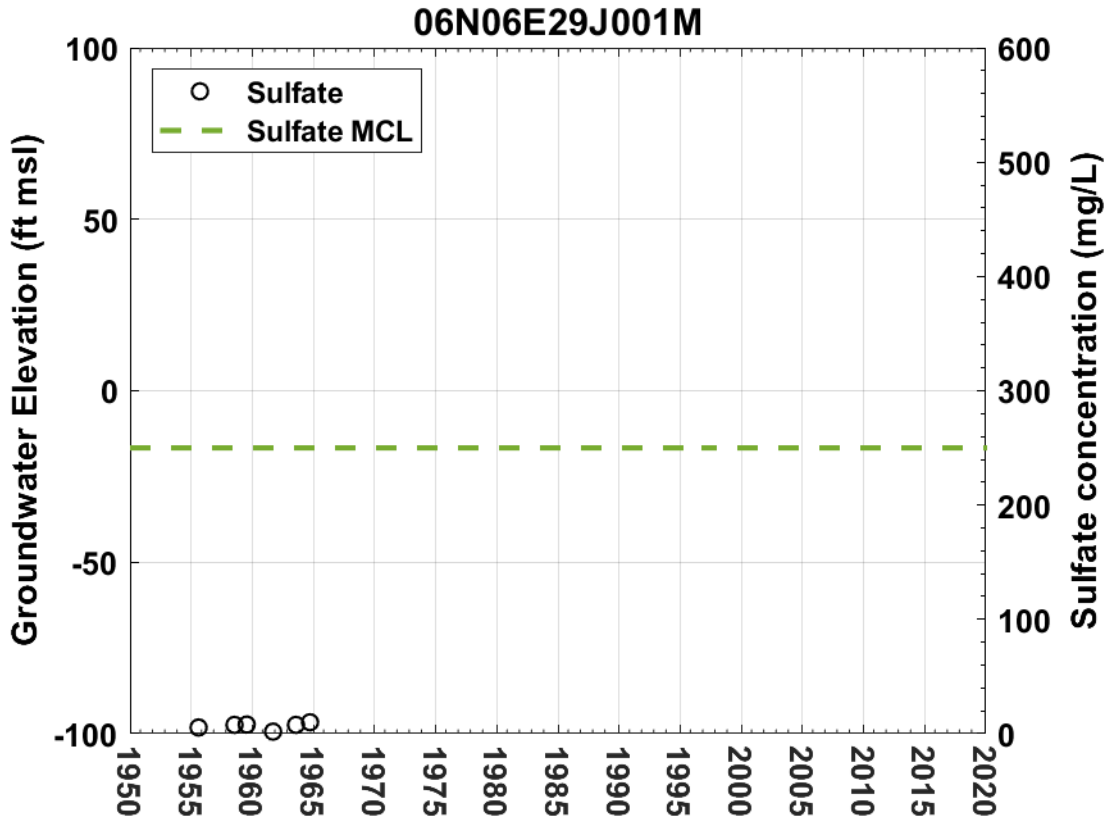


L10008365060_MW-9

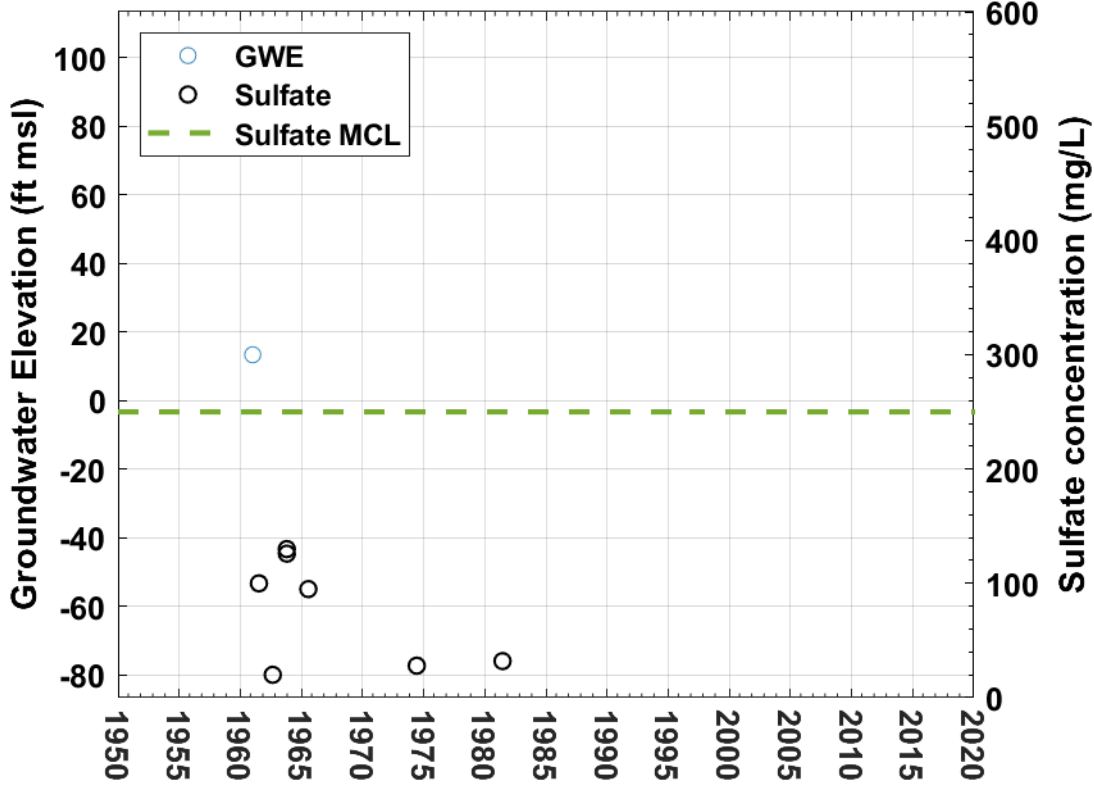


07N07E27P001M

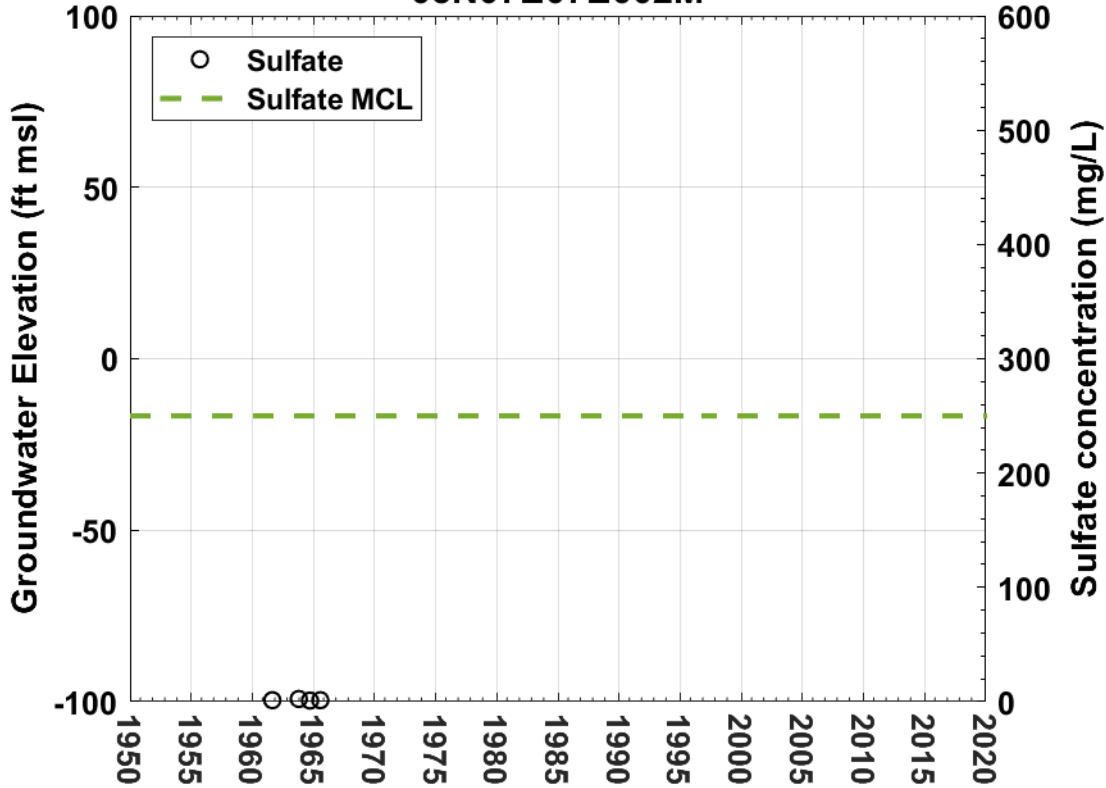




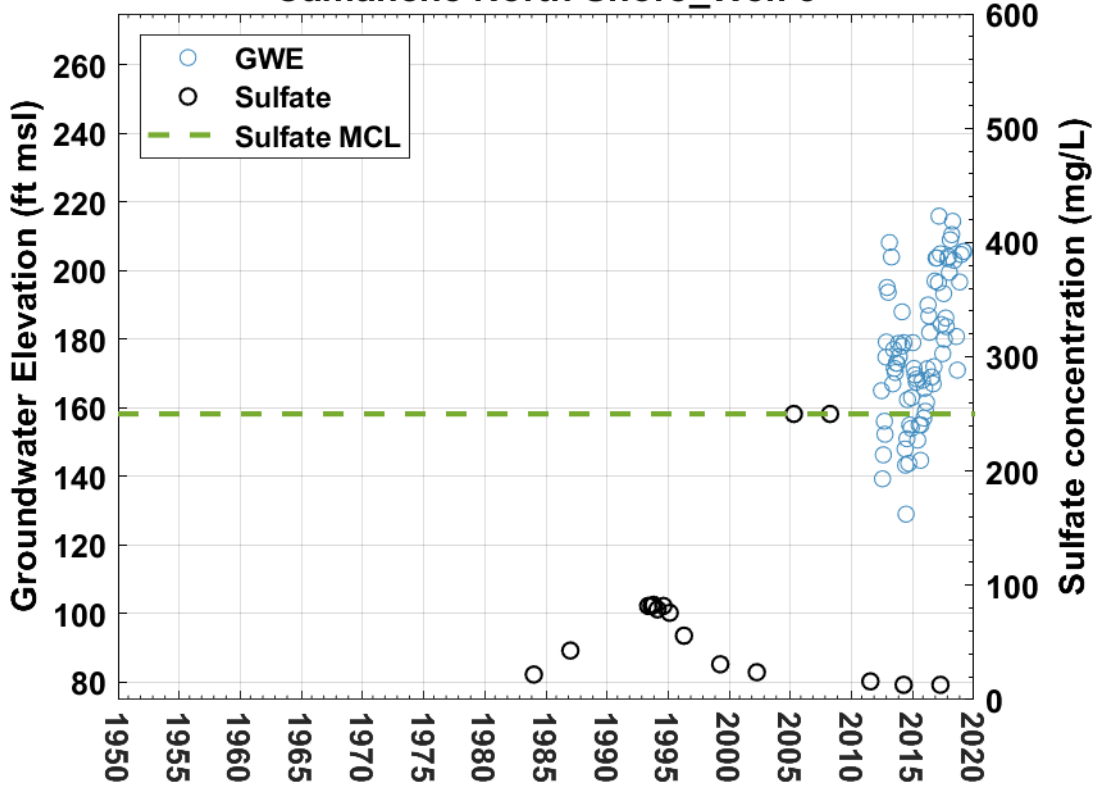
USGS-382113121100901



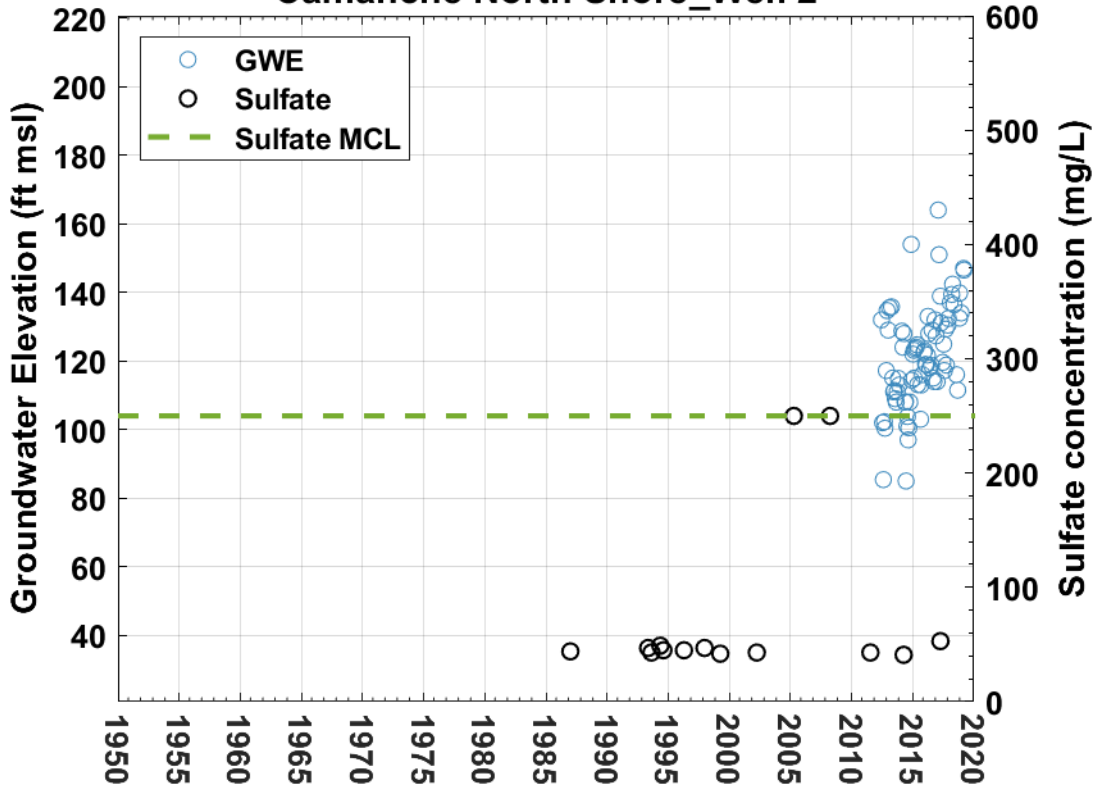
05N07E07E002M

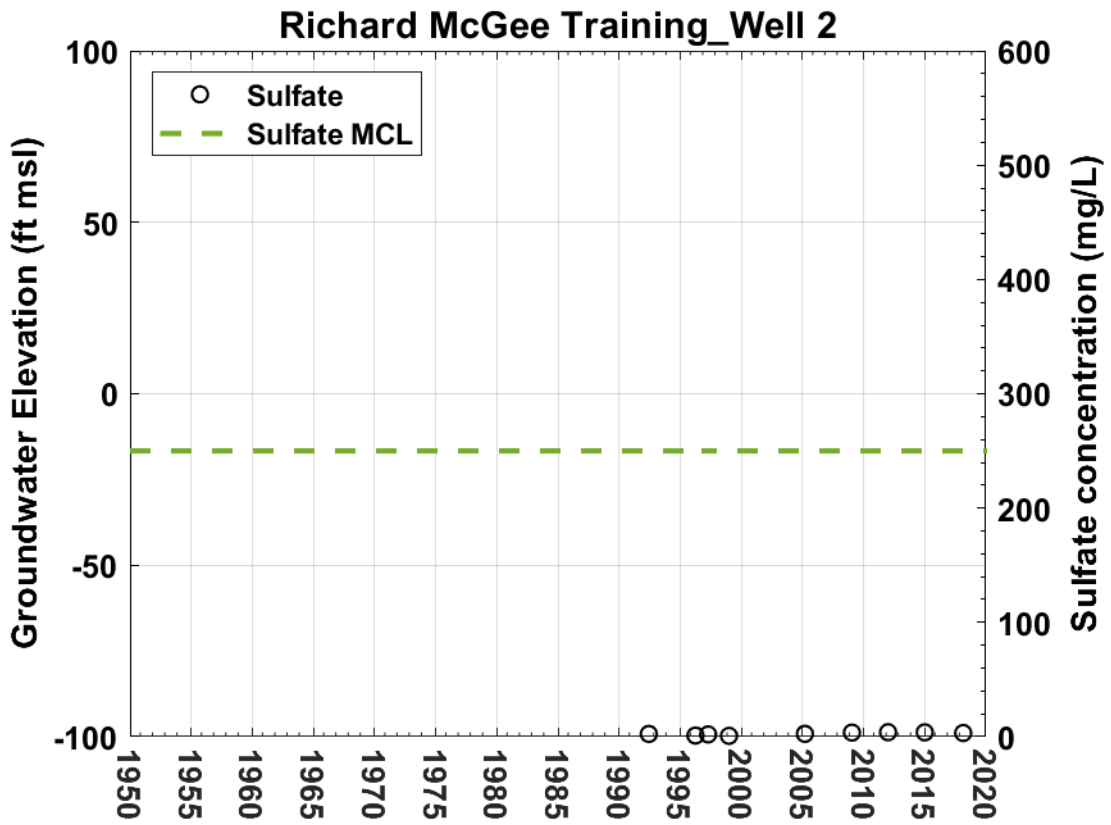
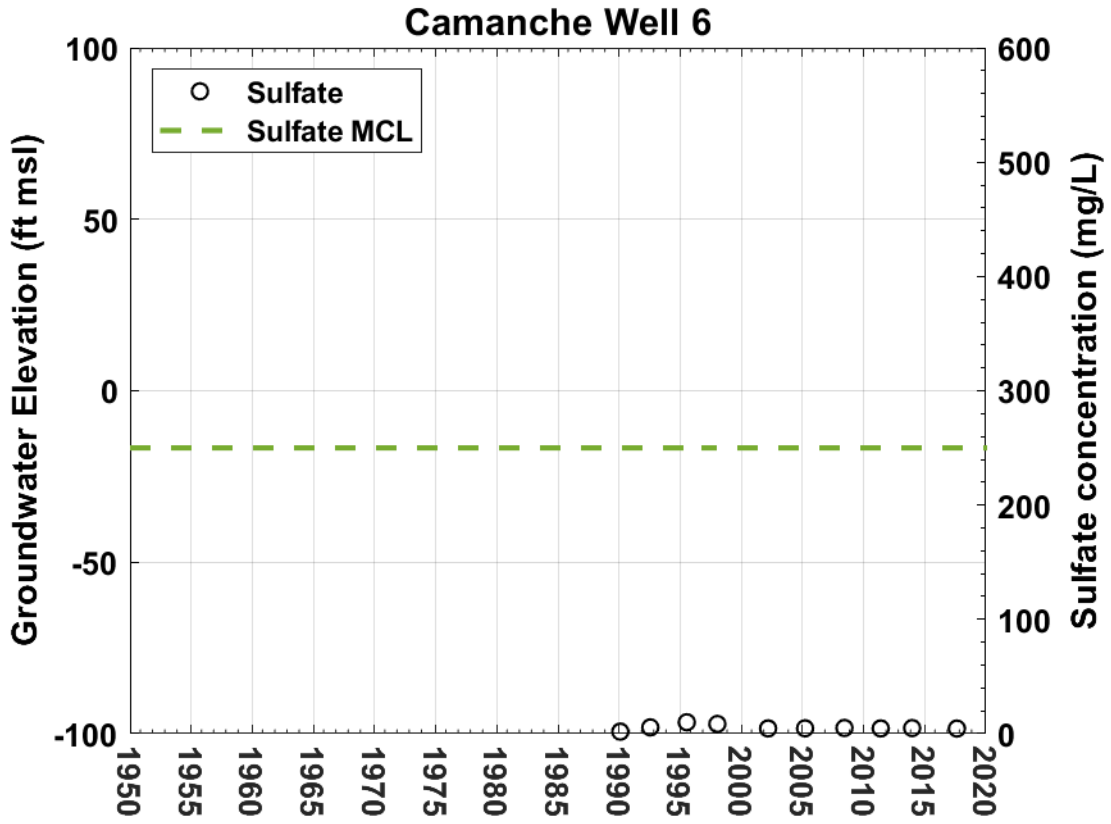


Camanche North Shore_Well 3

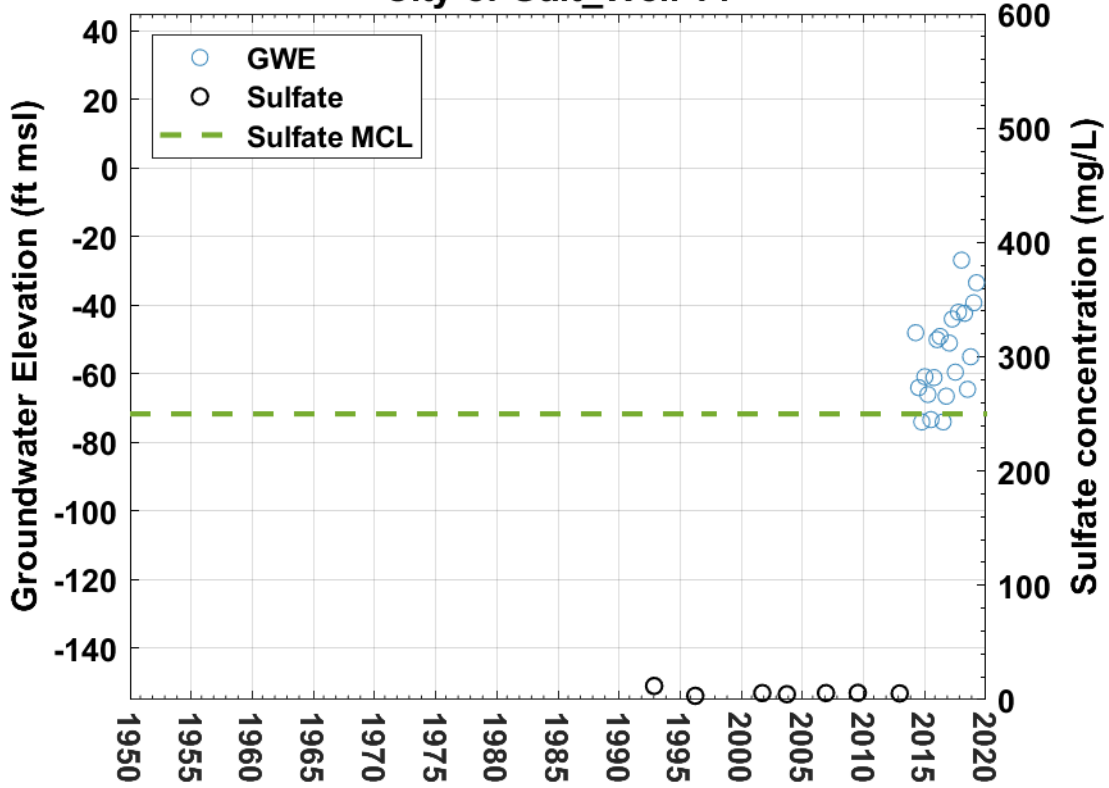


Camanche North Shore_Well 2

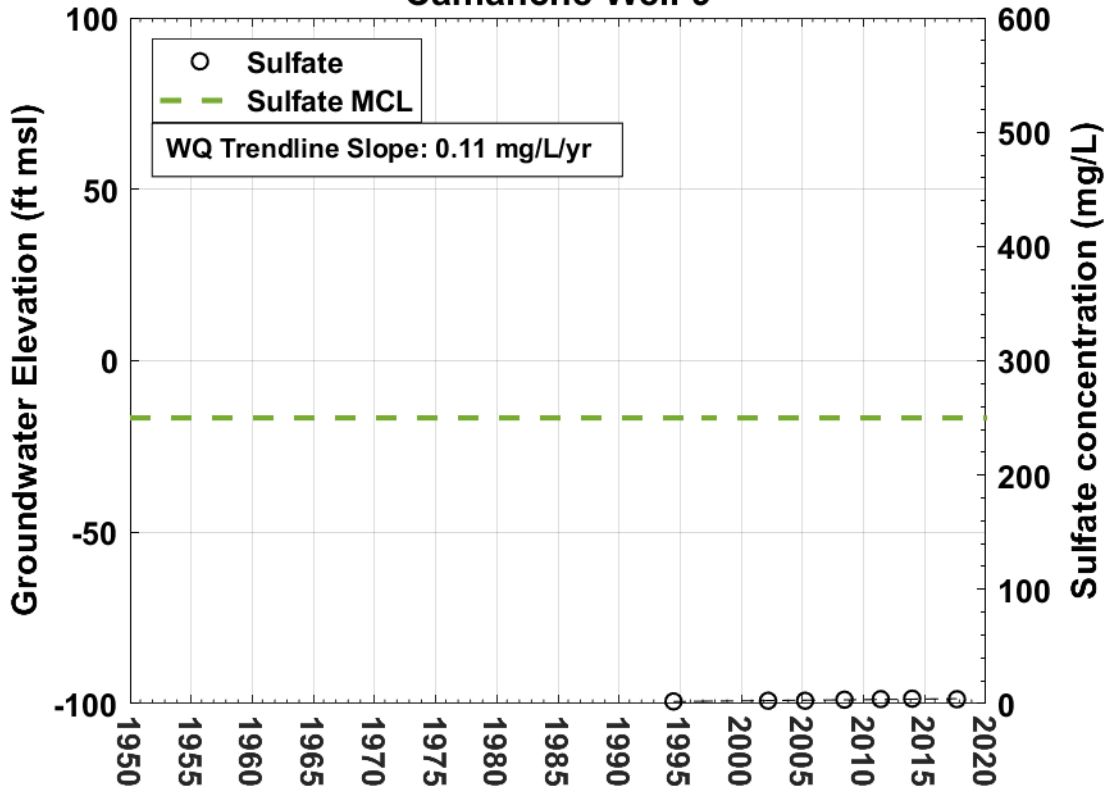




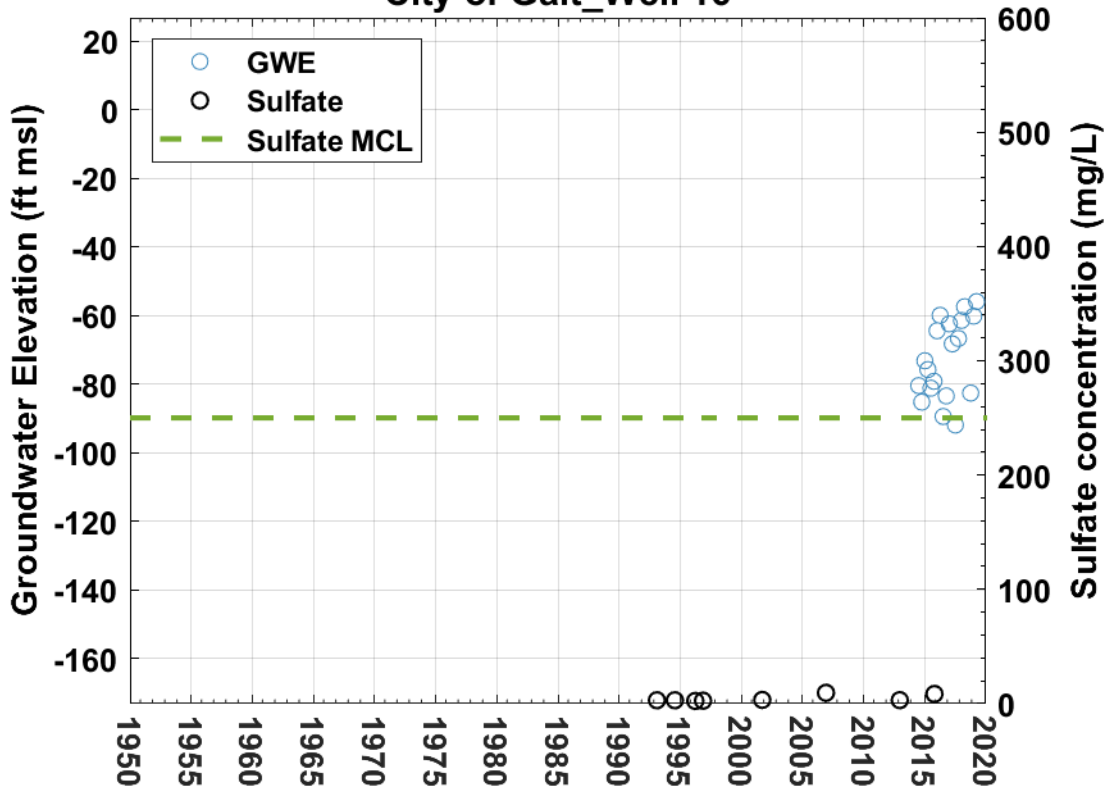
City of Galt_Well 14



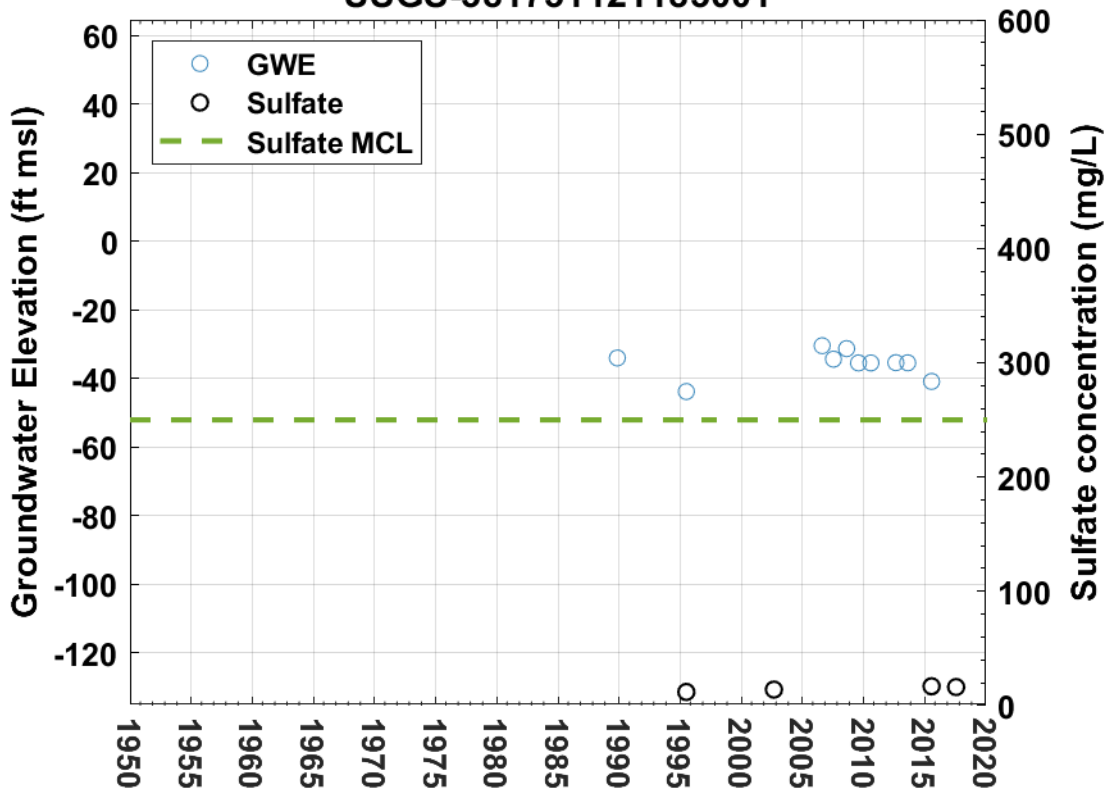
Camanche Well 9



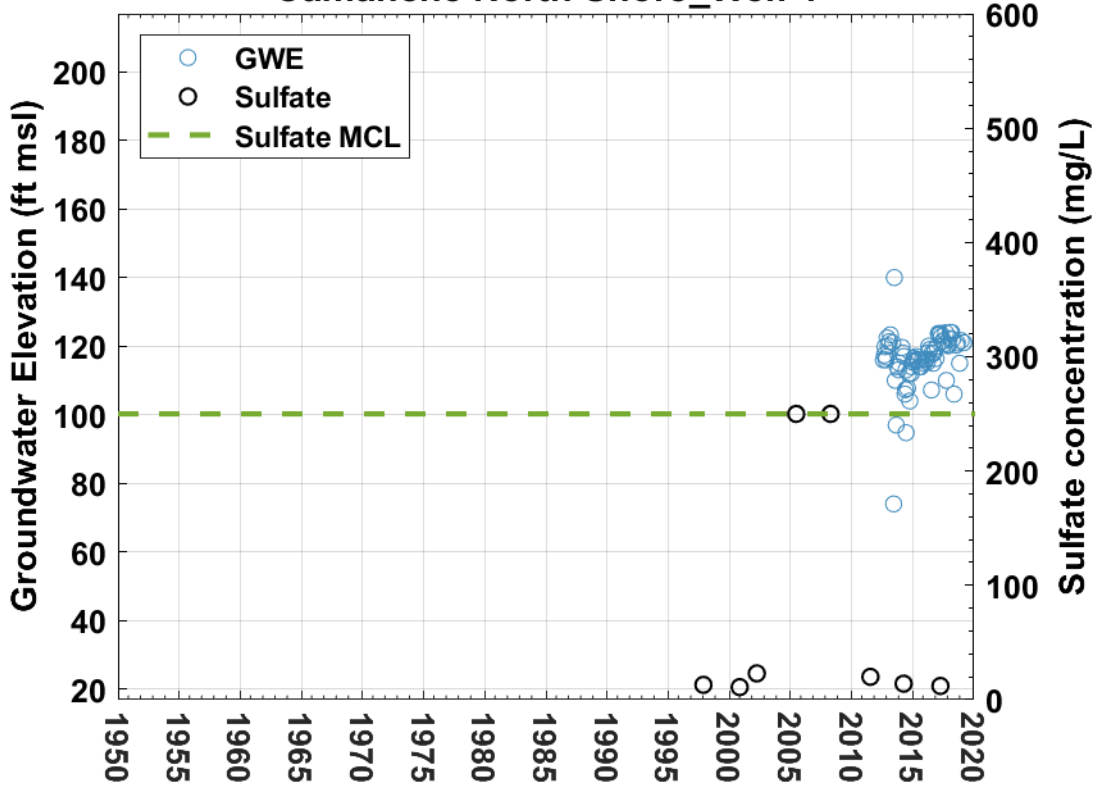
City of Galt_Well 16



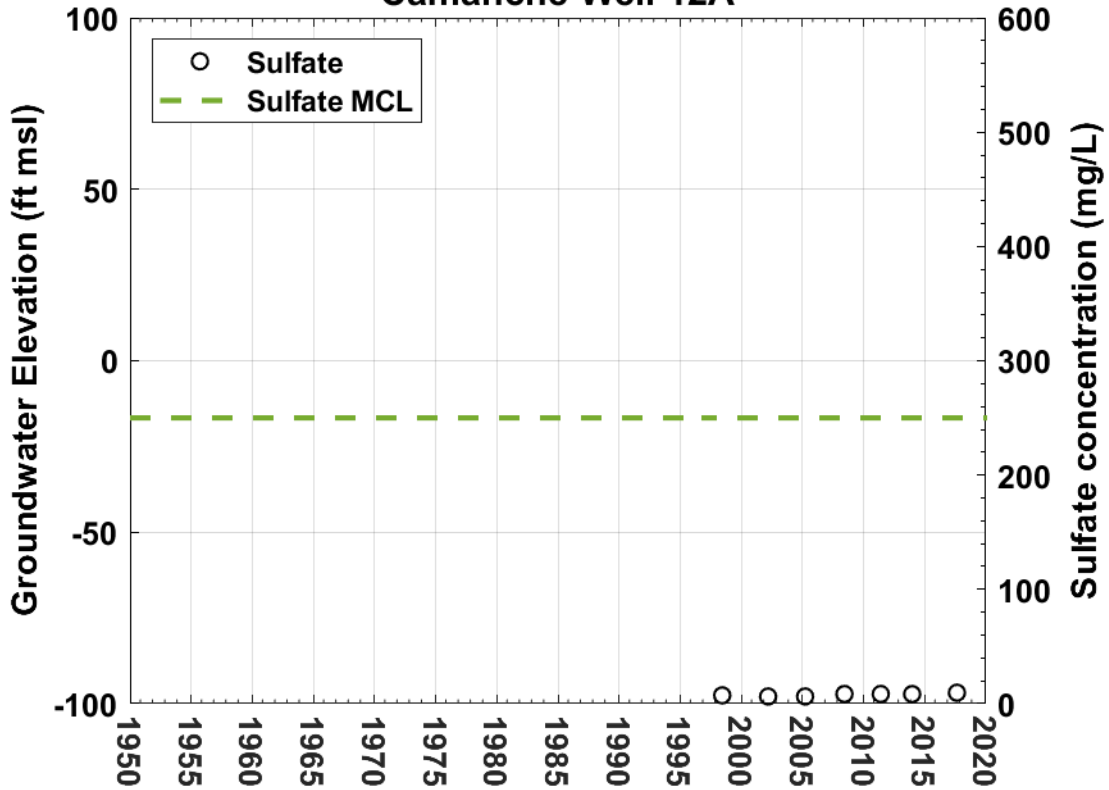
USGS-381731121183001

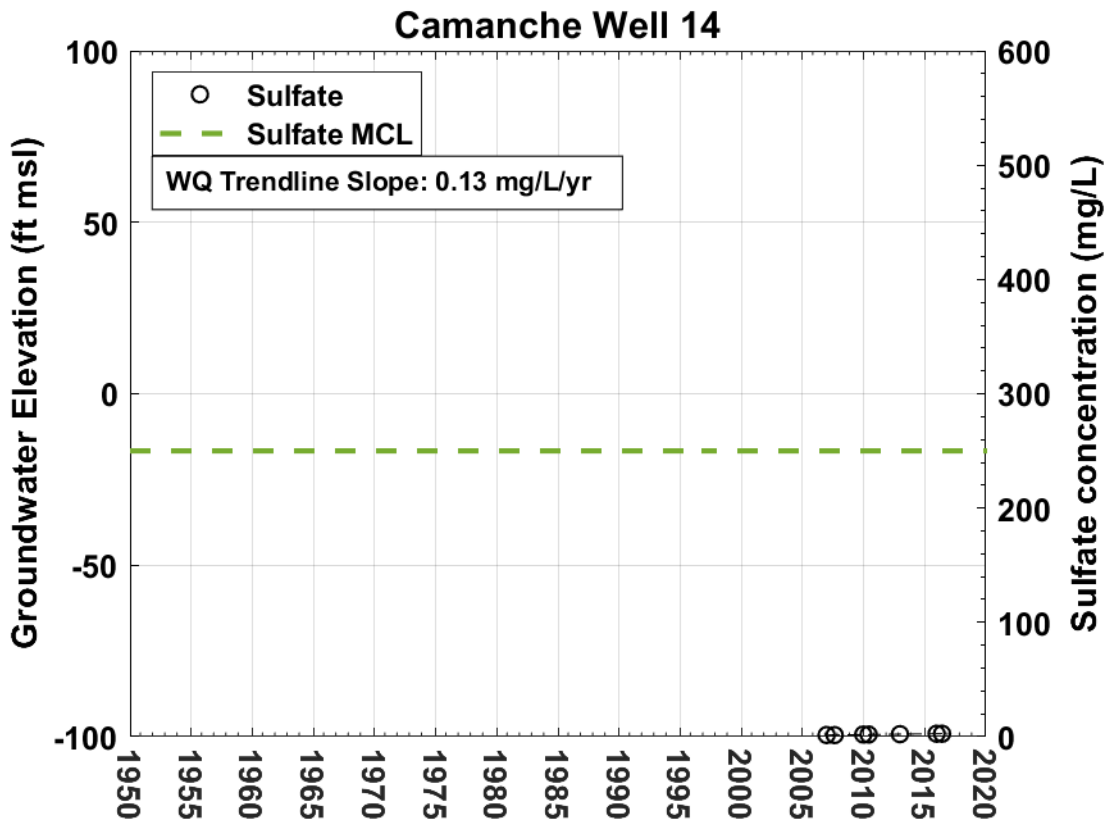
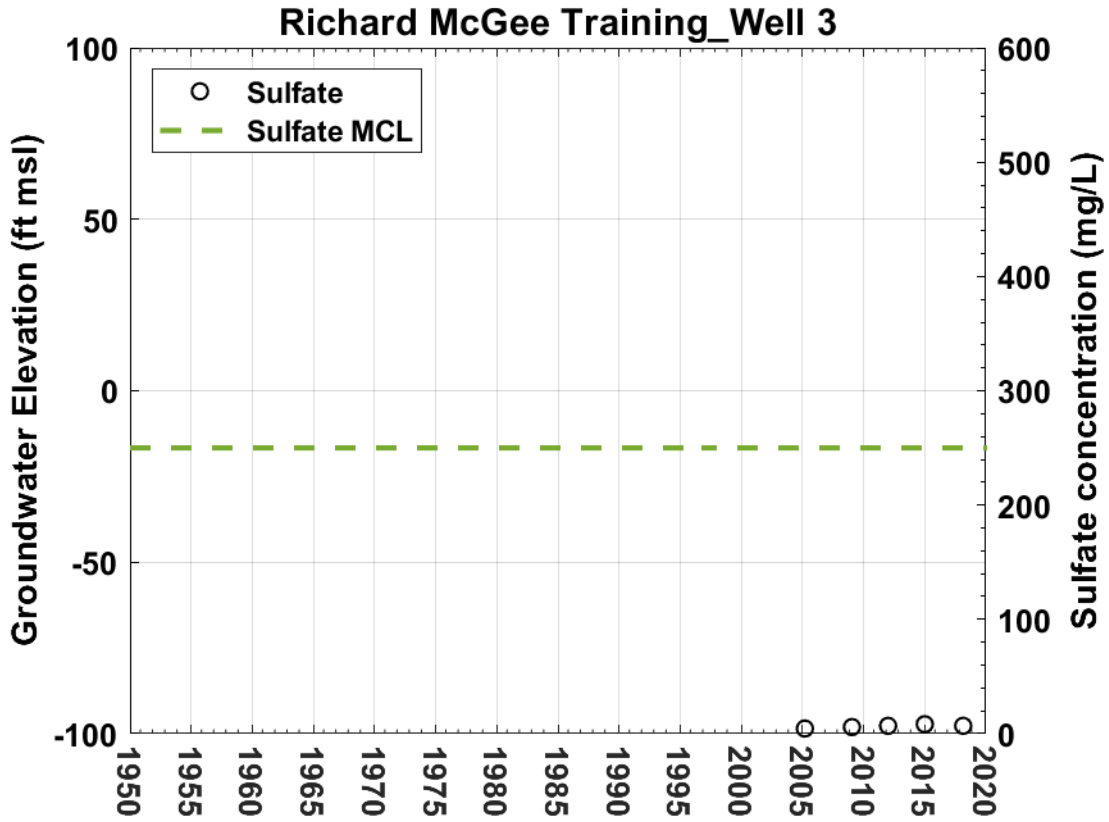


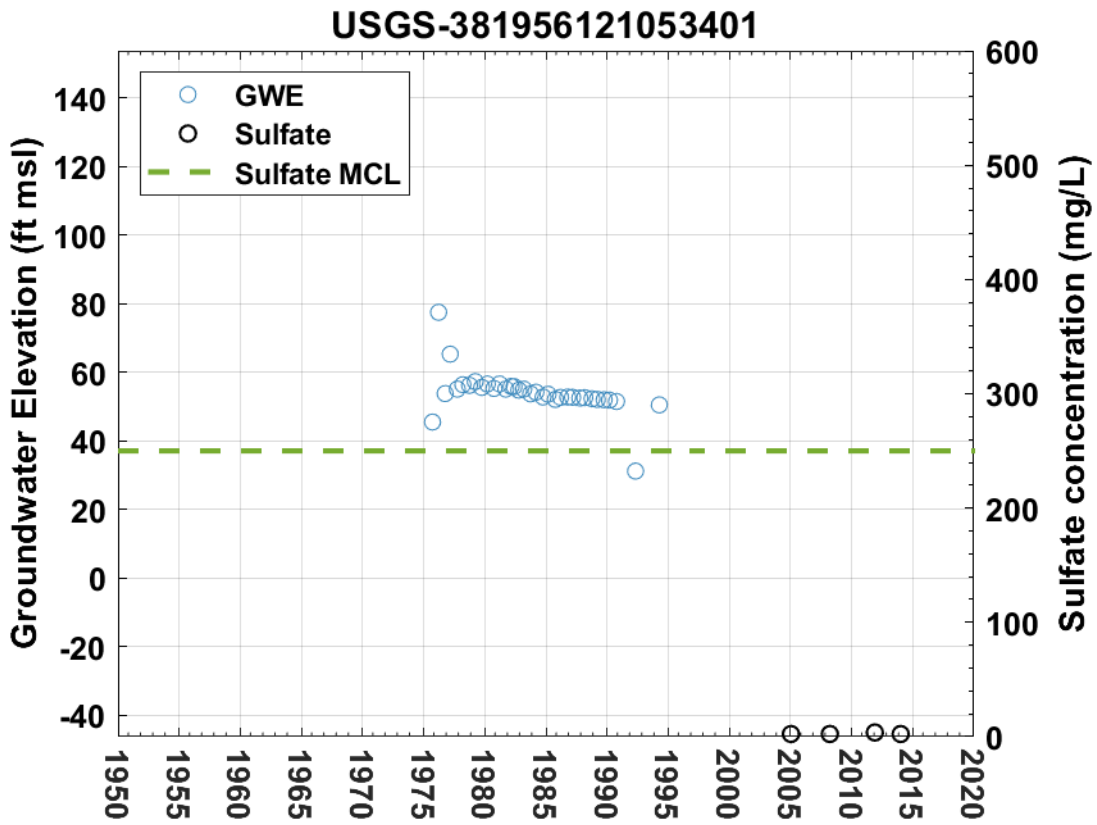
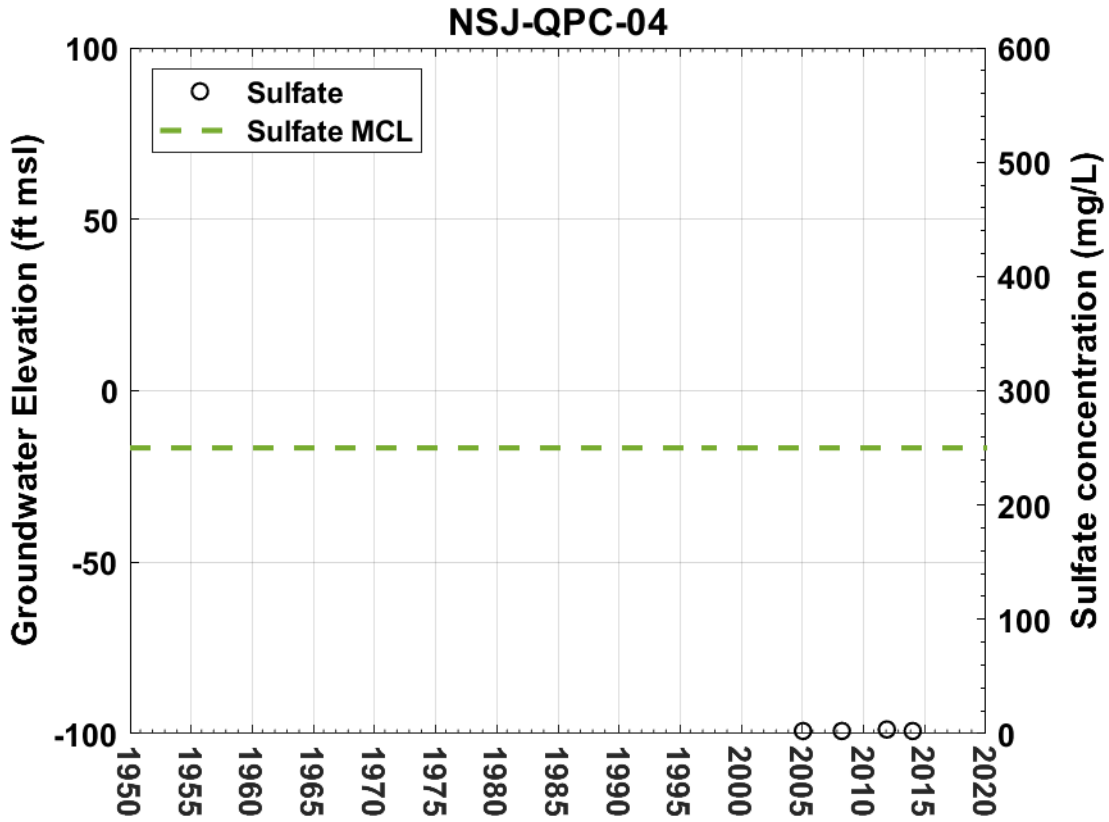
Camanche North Shore_Well 4



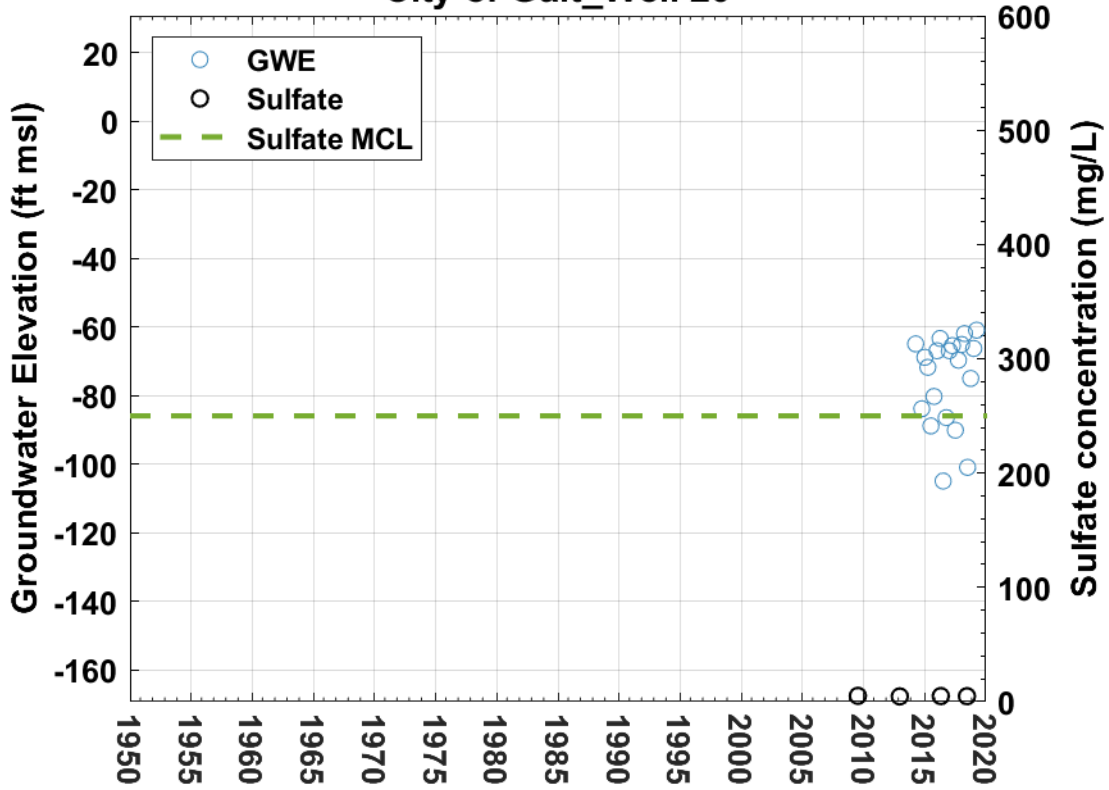
Camanche Well 12A



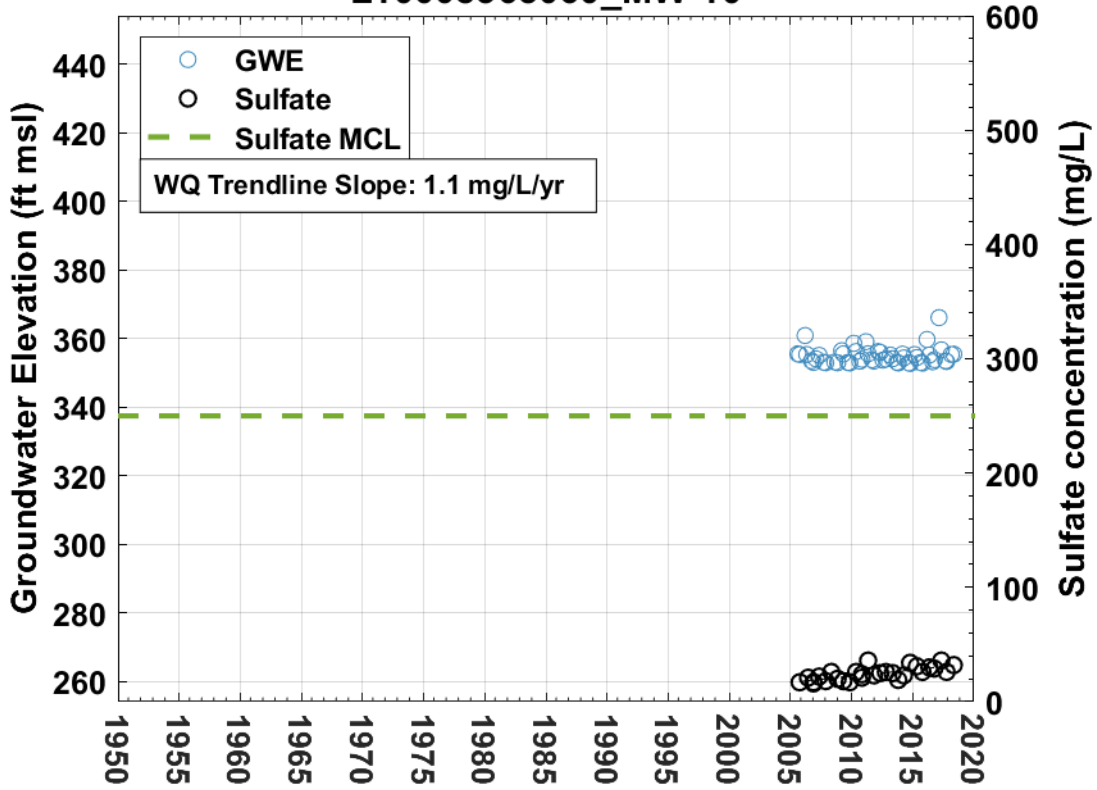




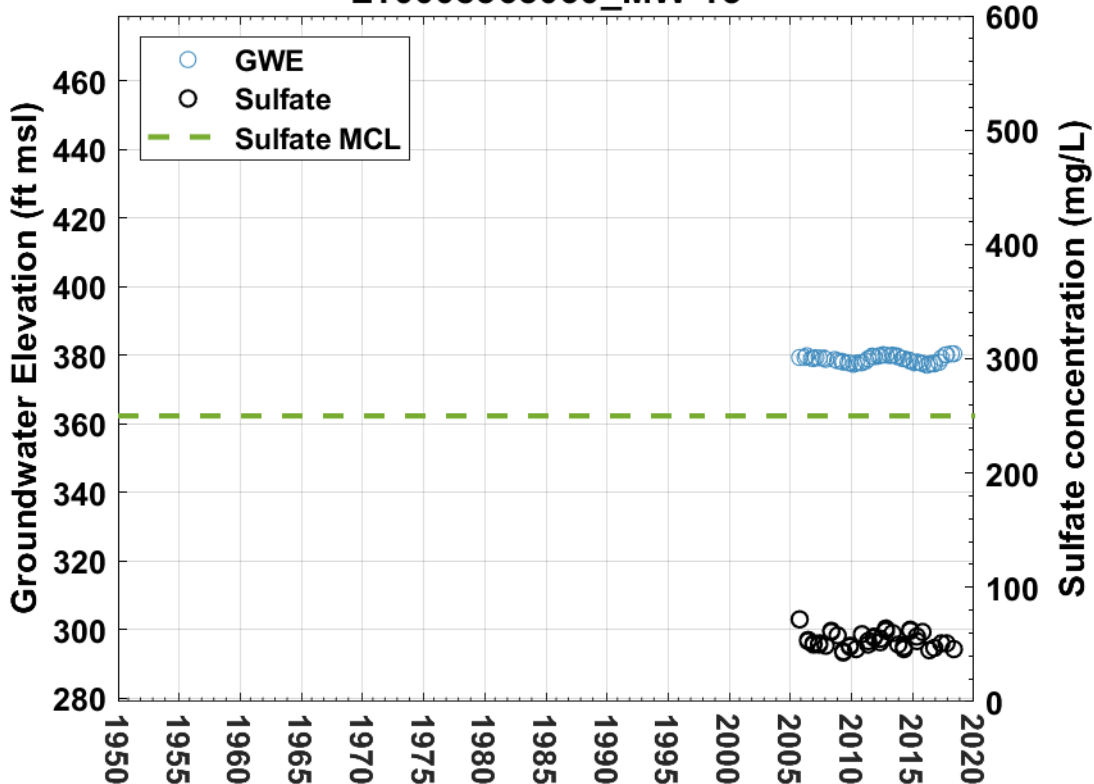
City of Galt_Well 20



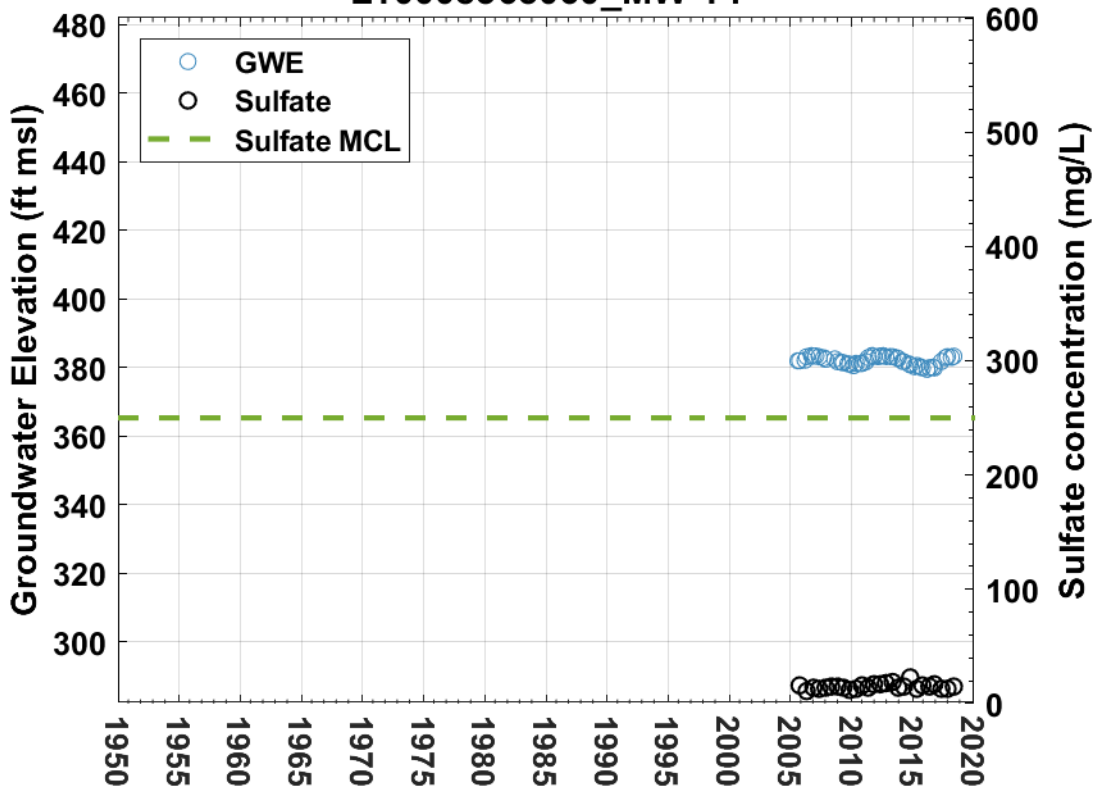
L10008365060_MW-10



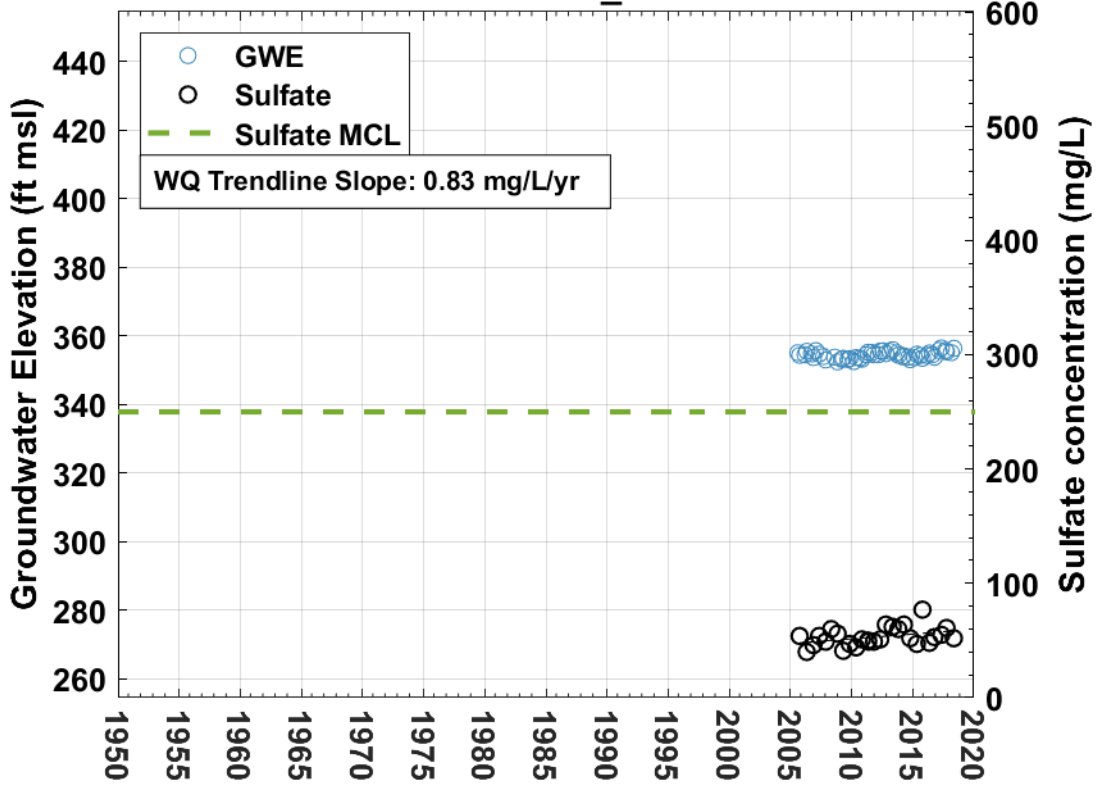
L10008365060_MW-13



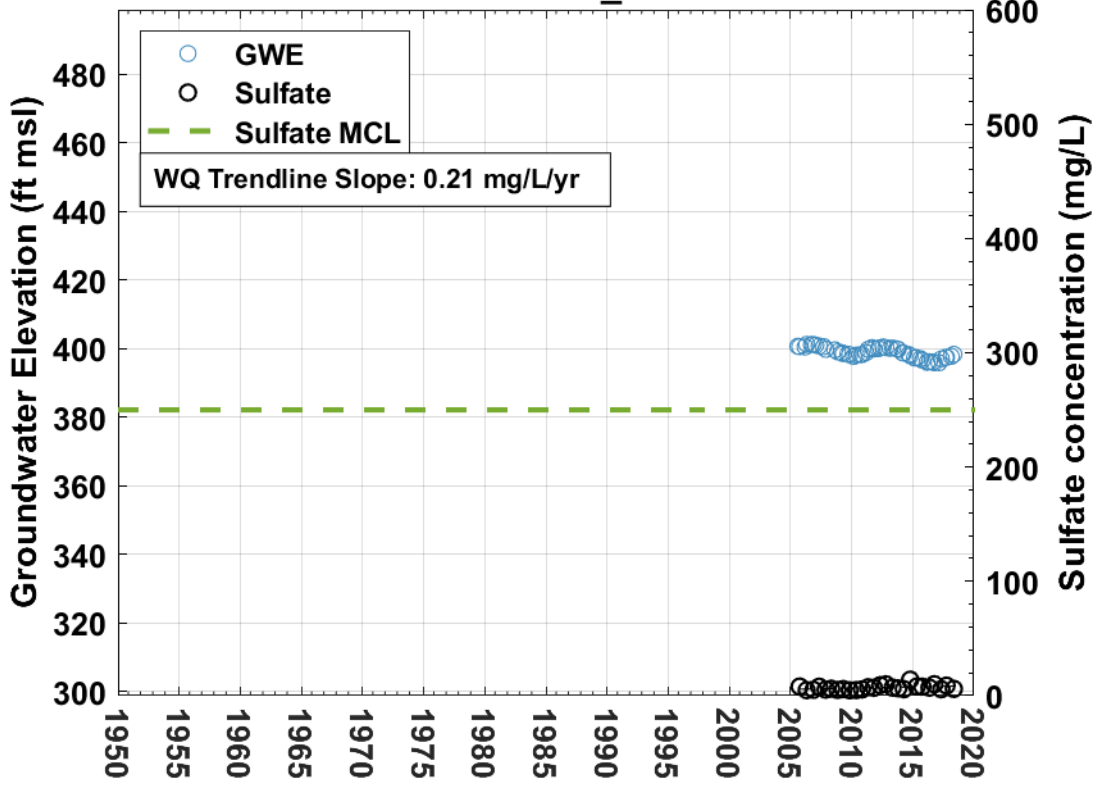
L10008365060_MW-14



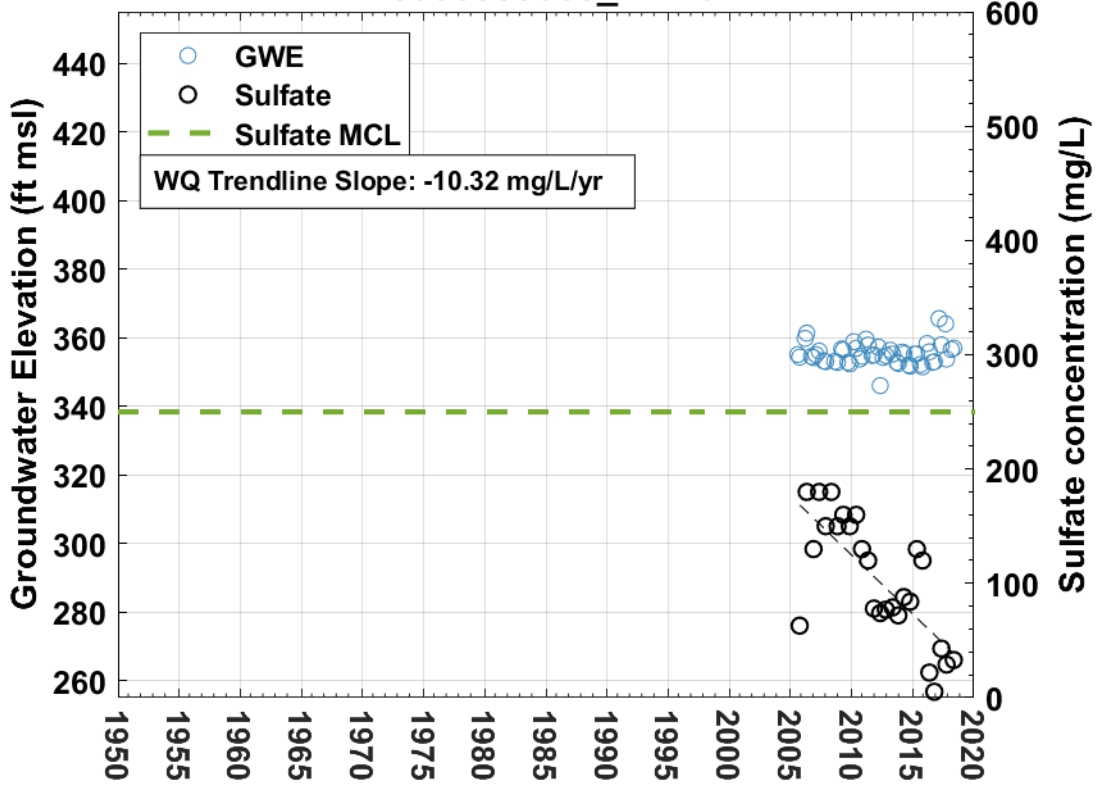
L10008365060_MW-15



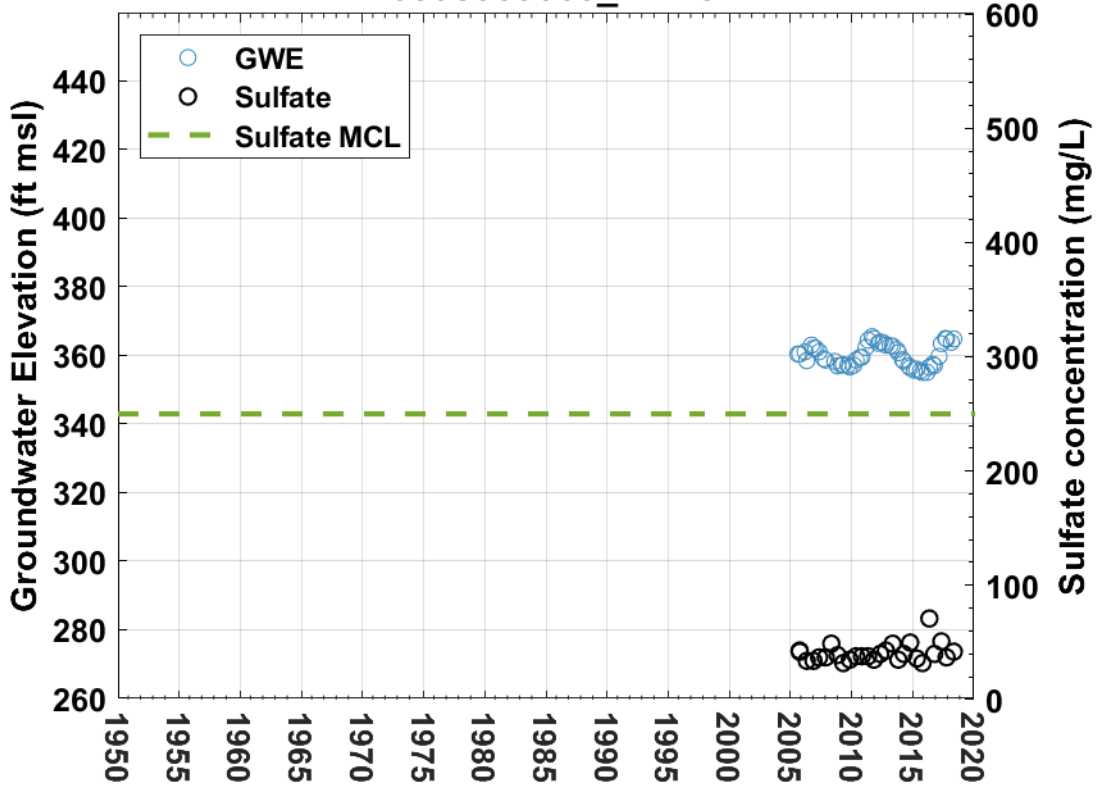
L10008365060_MW-20



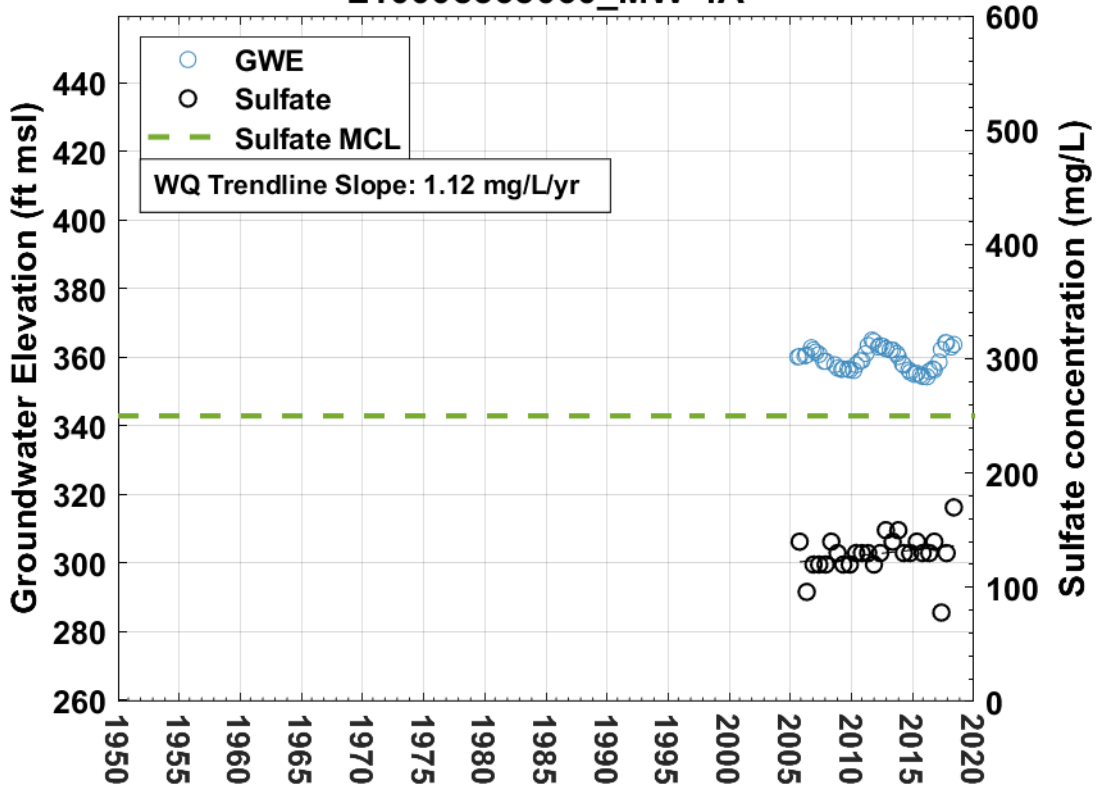
L10008365060_MW-3A



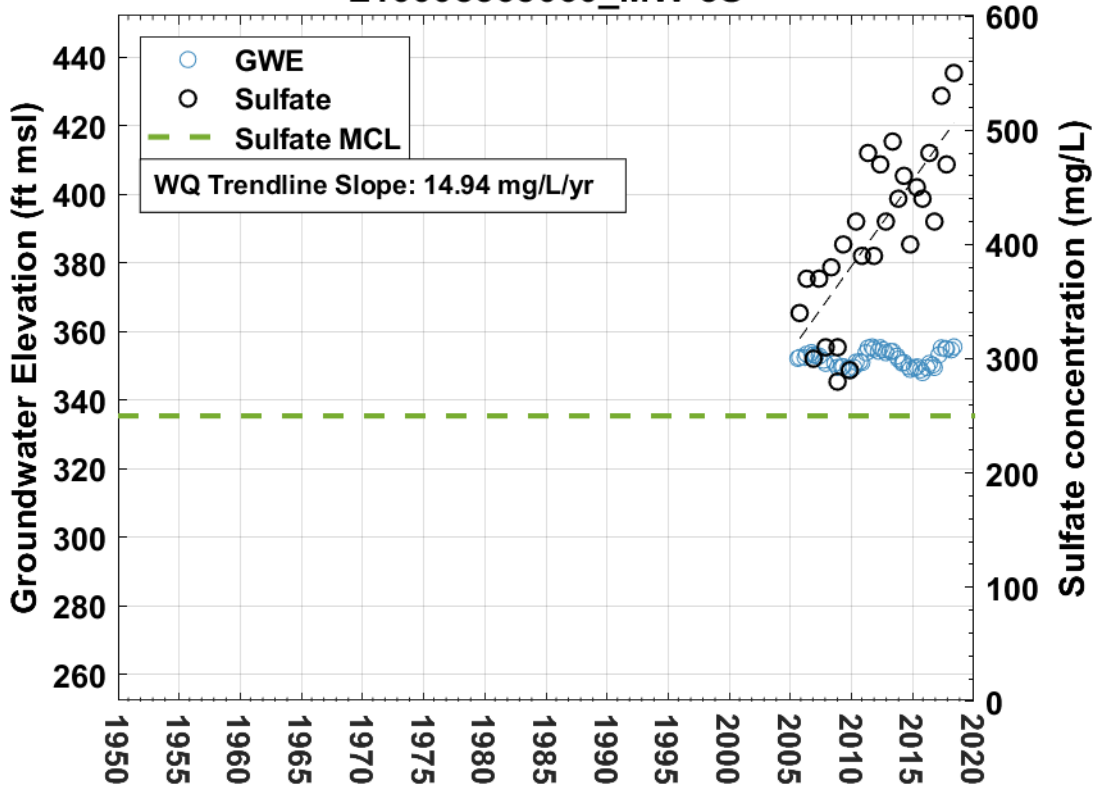
L10008365060_MW-3B



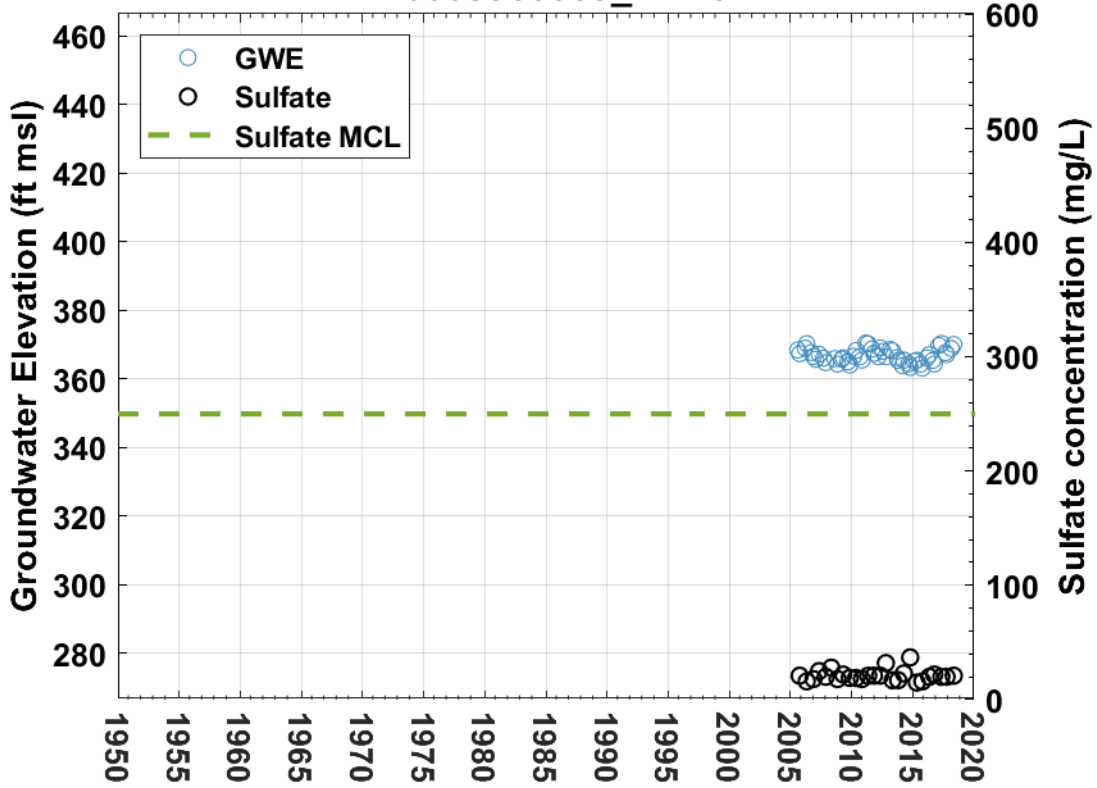
L10008365060_MW-4A



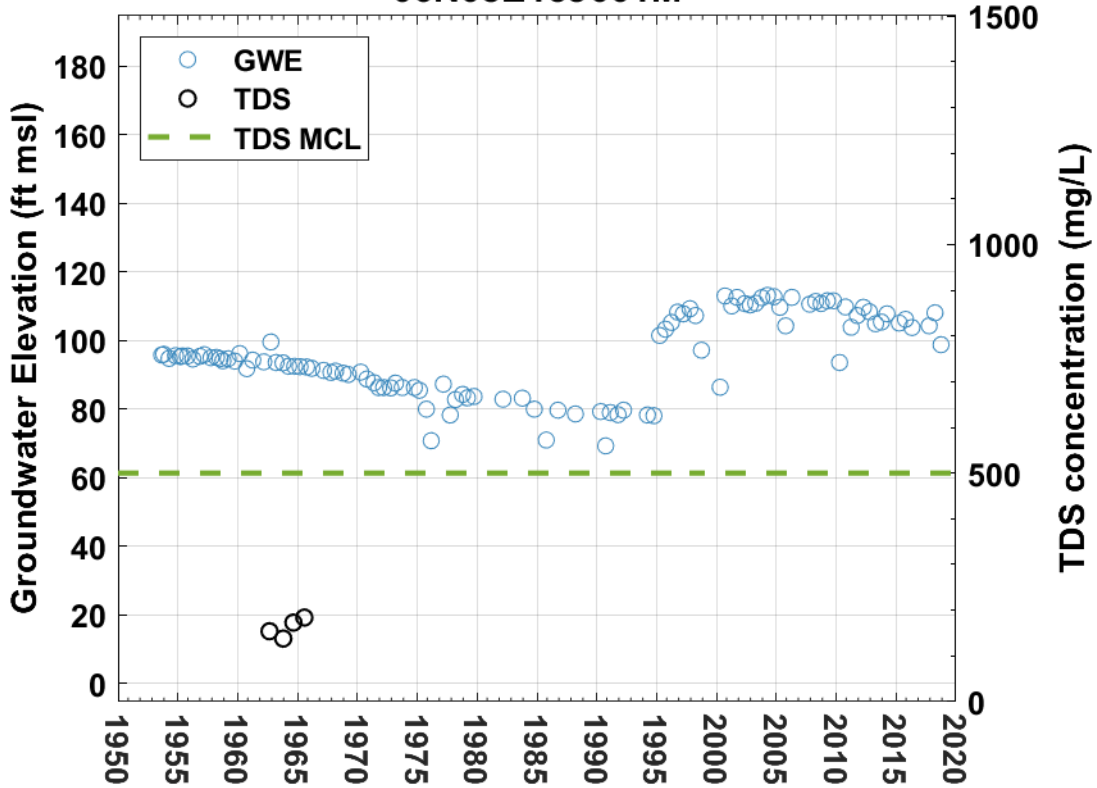
L10008365060_MW-5S



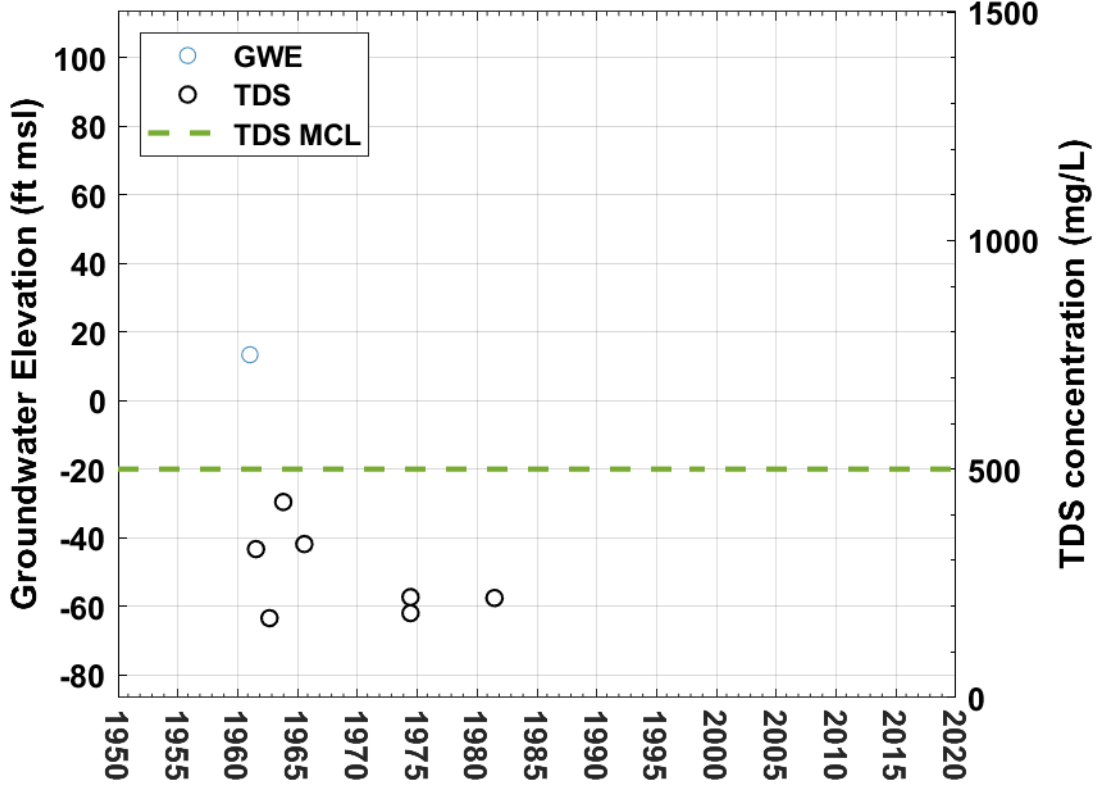
L10008365060_MW-9



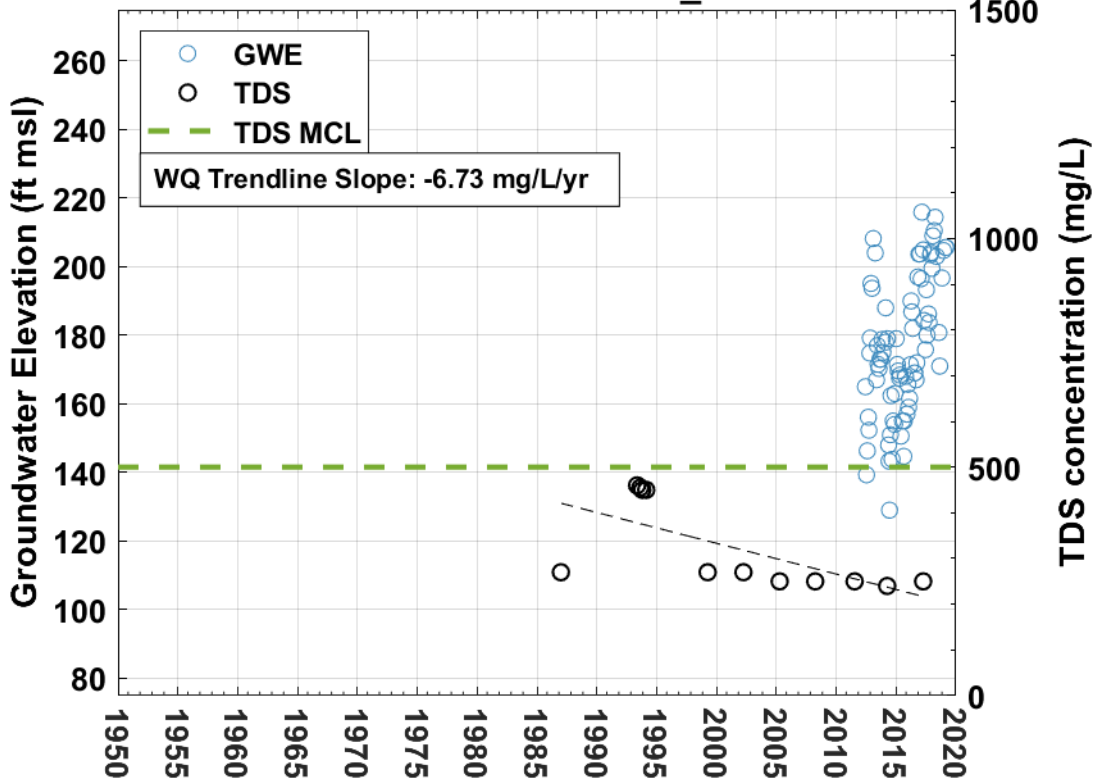
06N08E15J001M

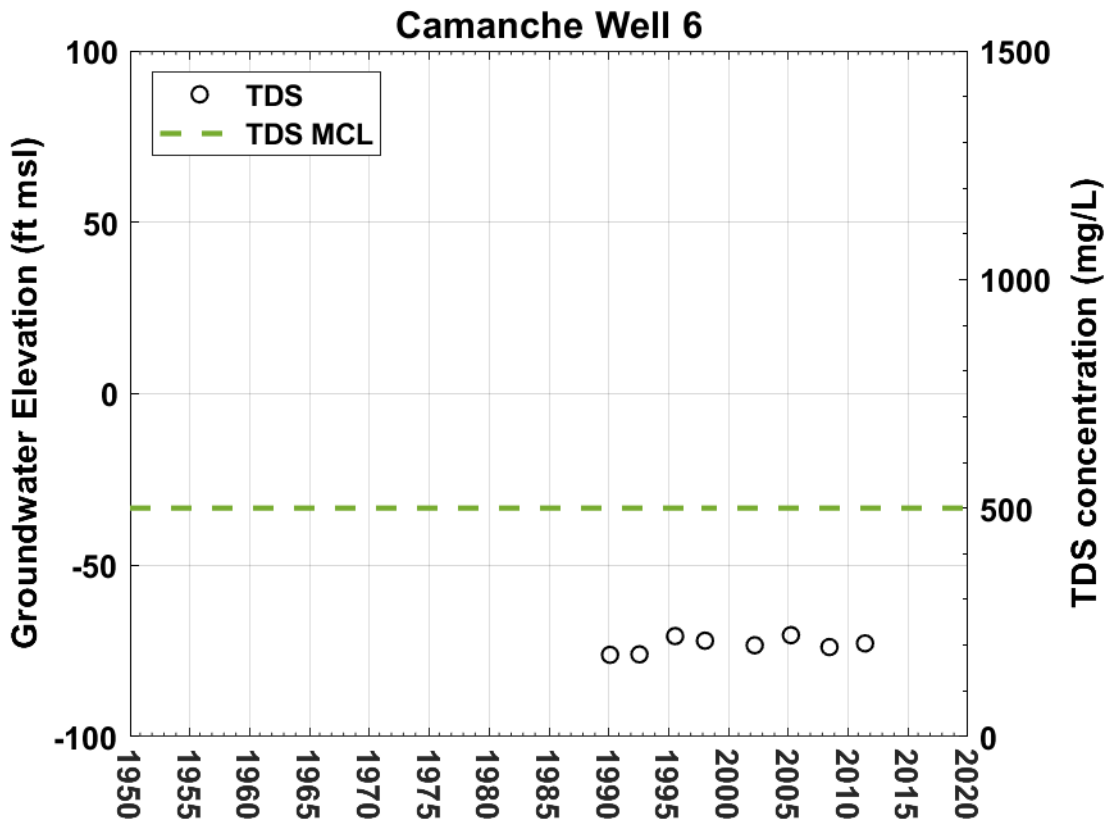
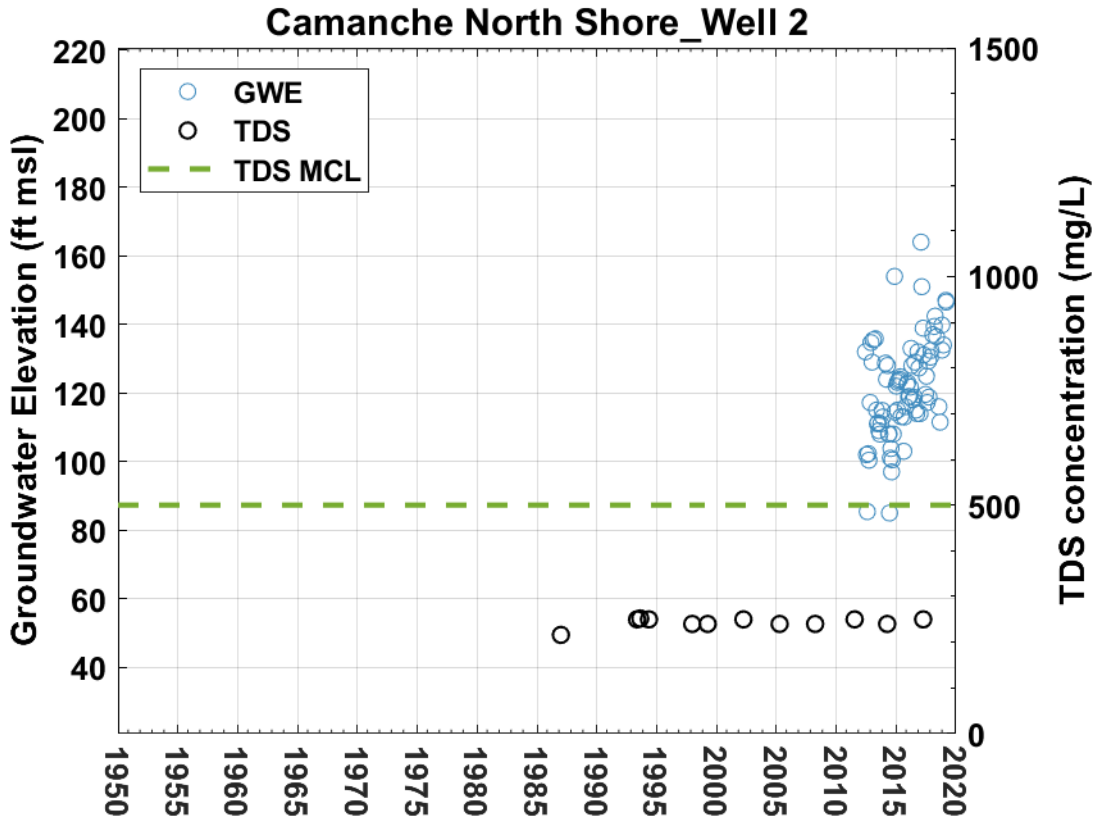


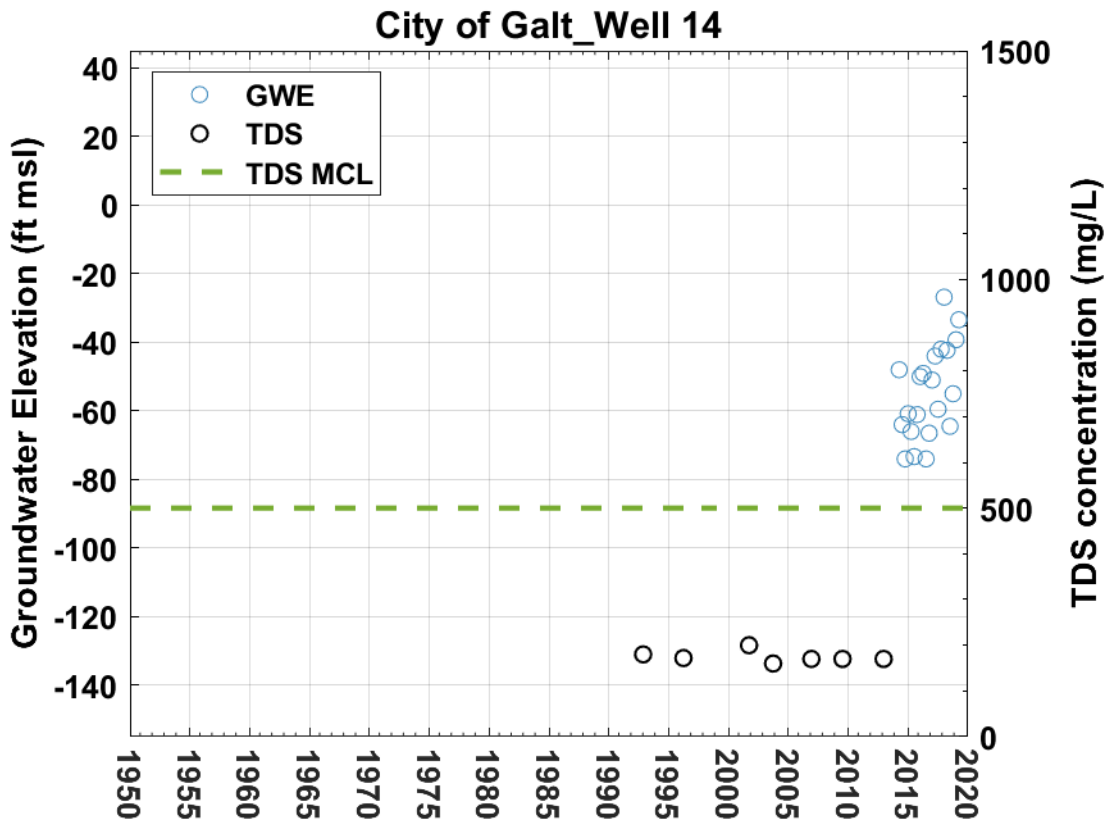
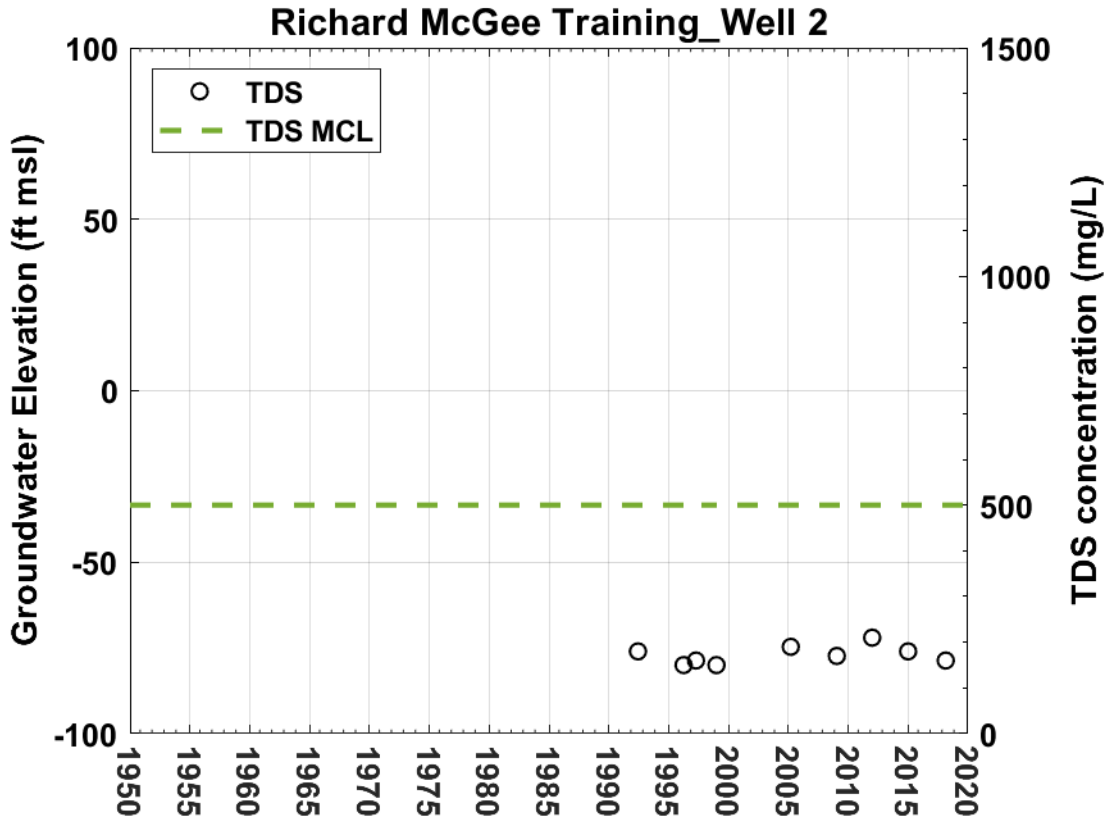
USGS-382113121100901

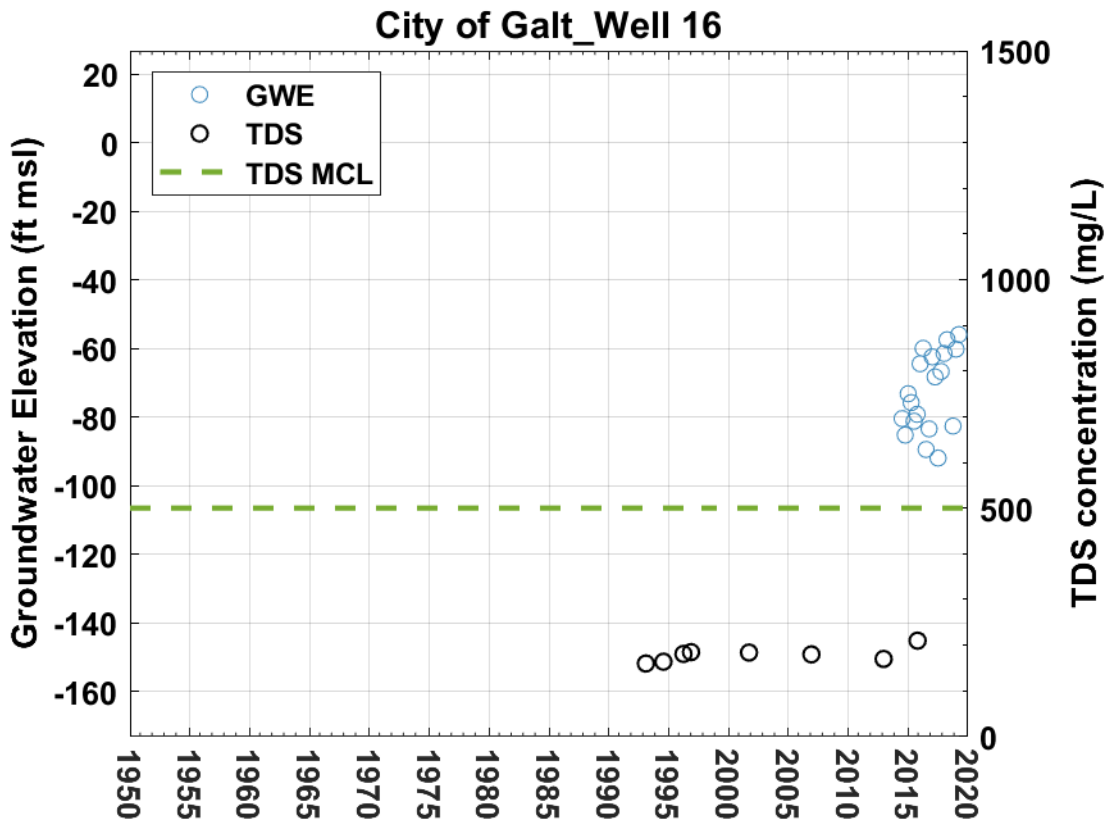
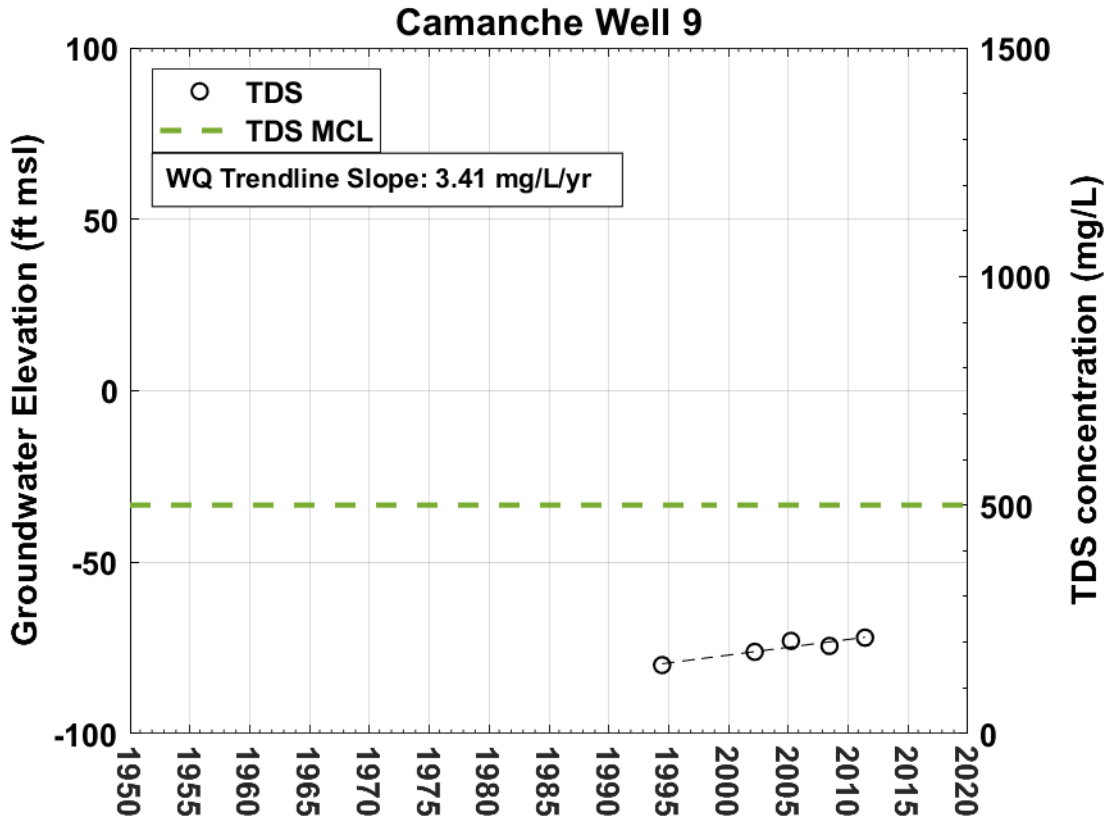


Camanche North Shore_Well 3

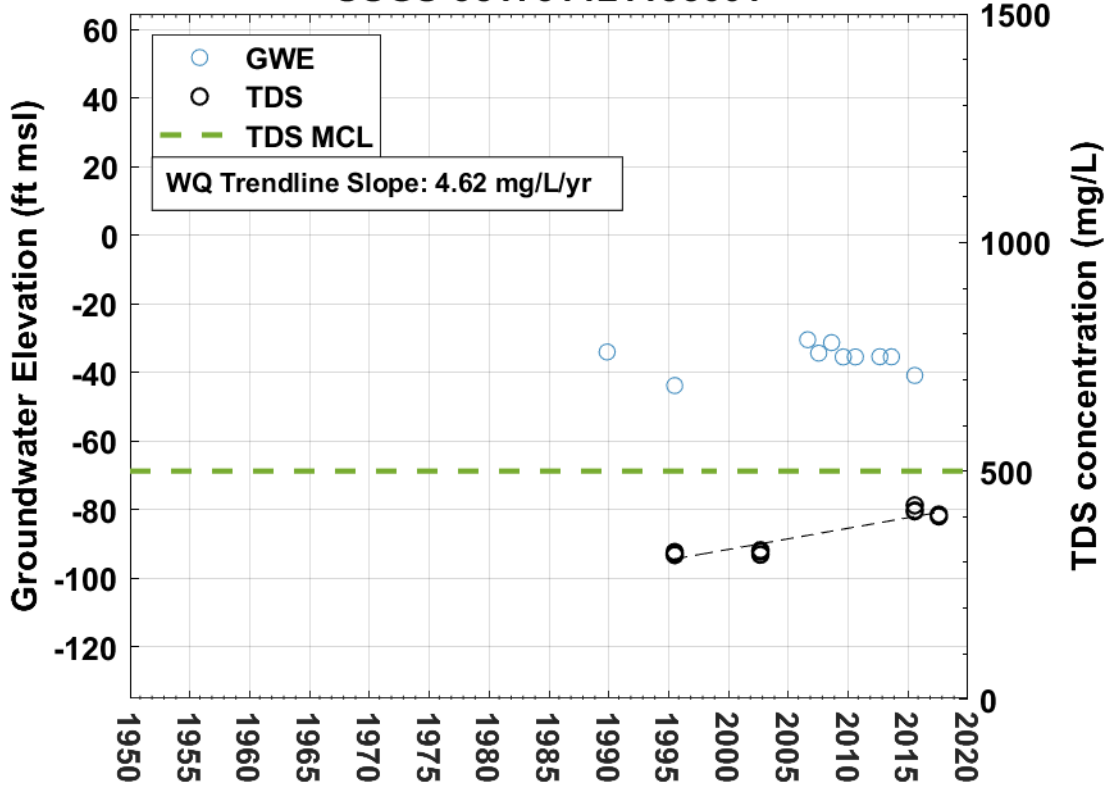




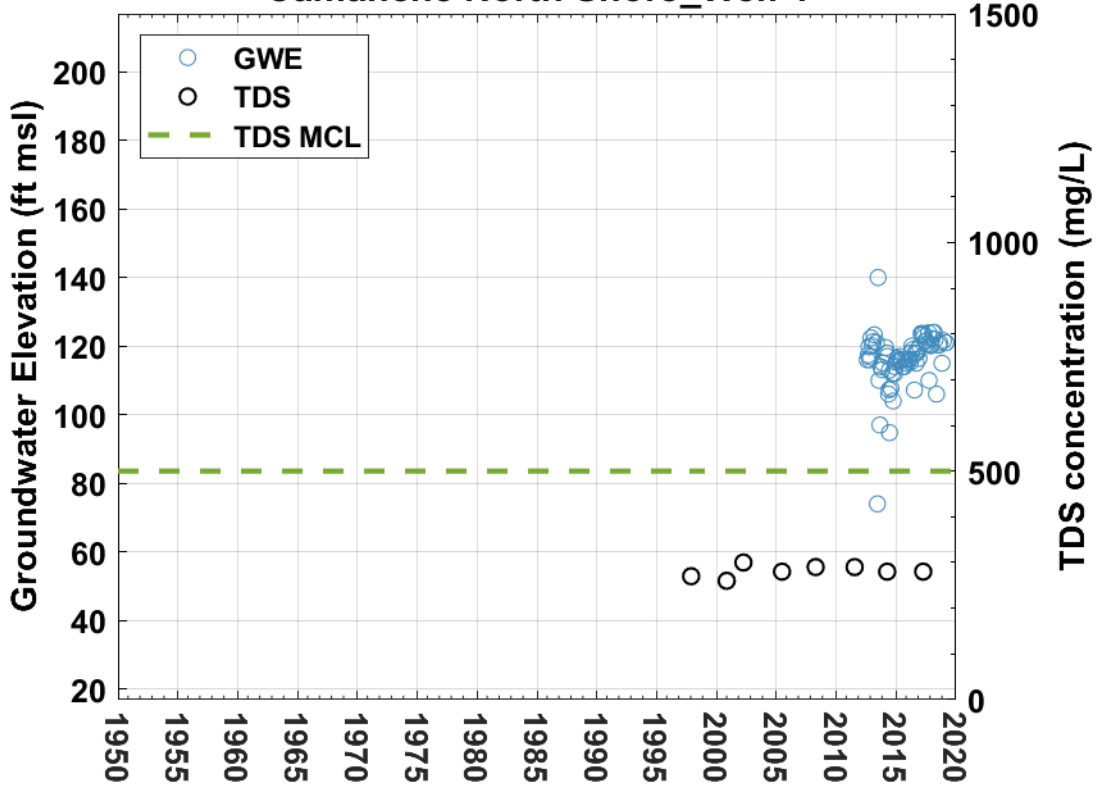


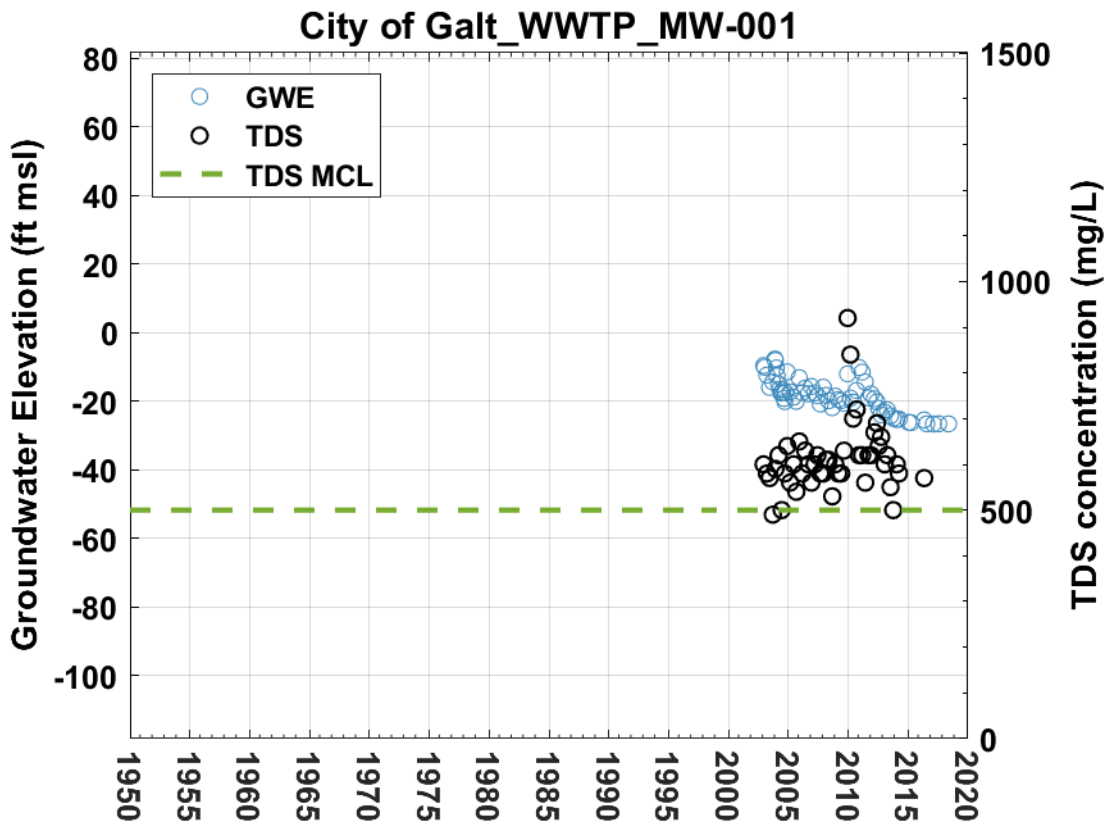
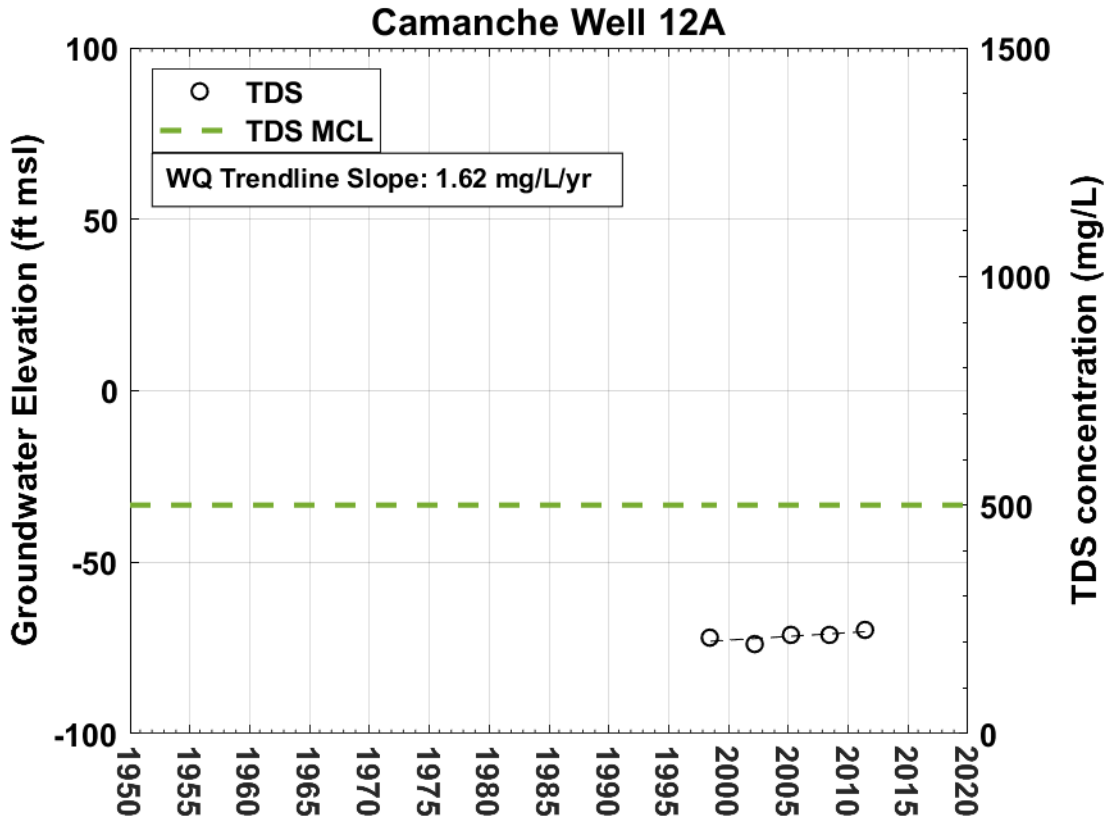


USGS-381731121183001

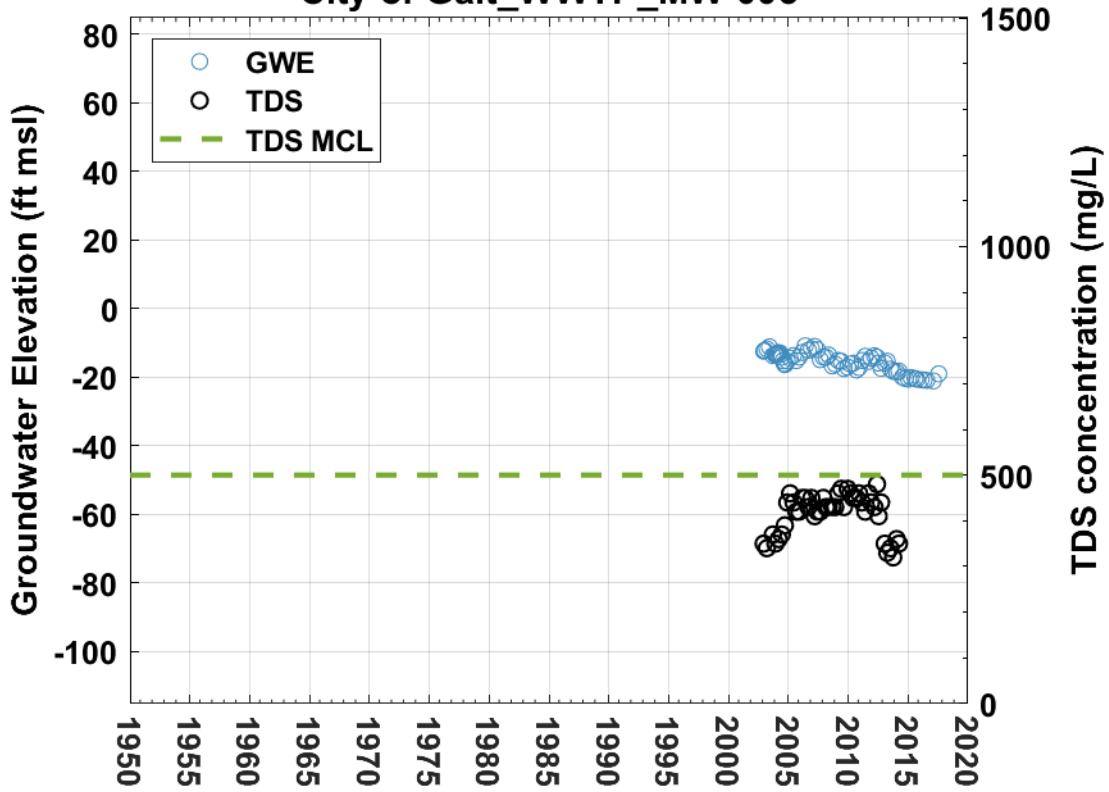


Camanche North Shore_Well 4

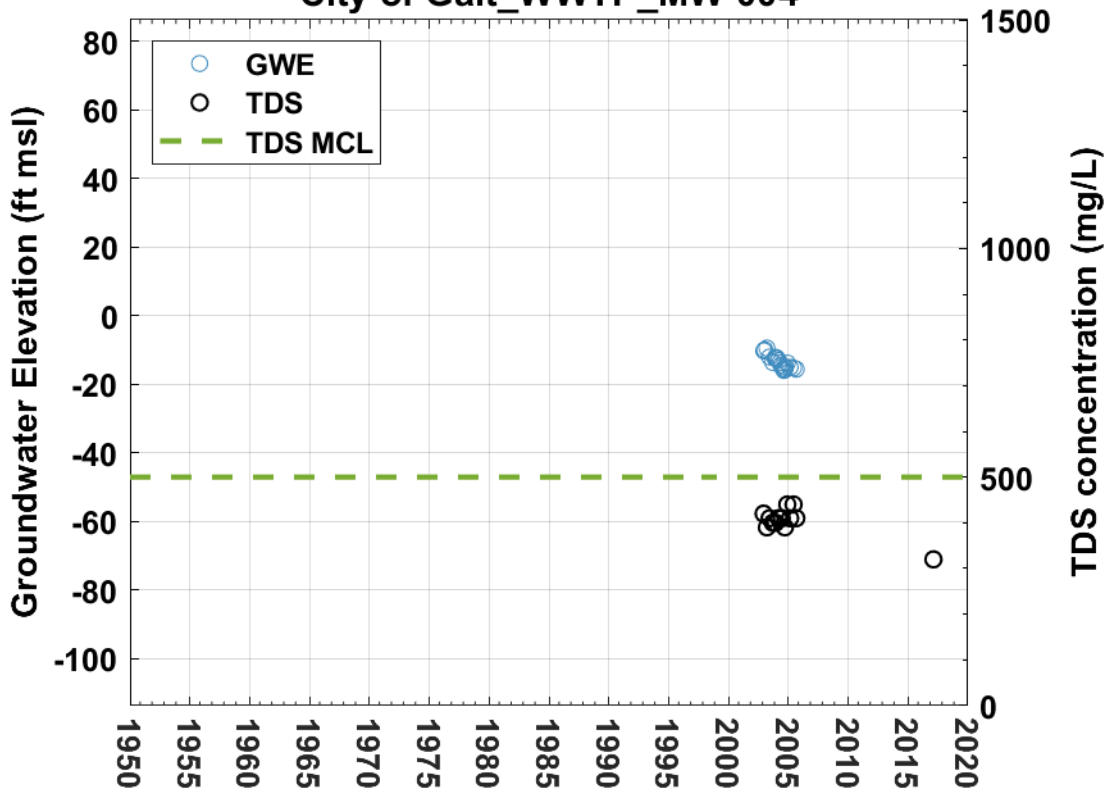


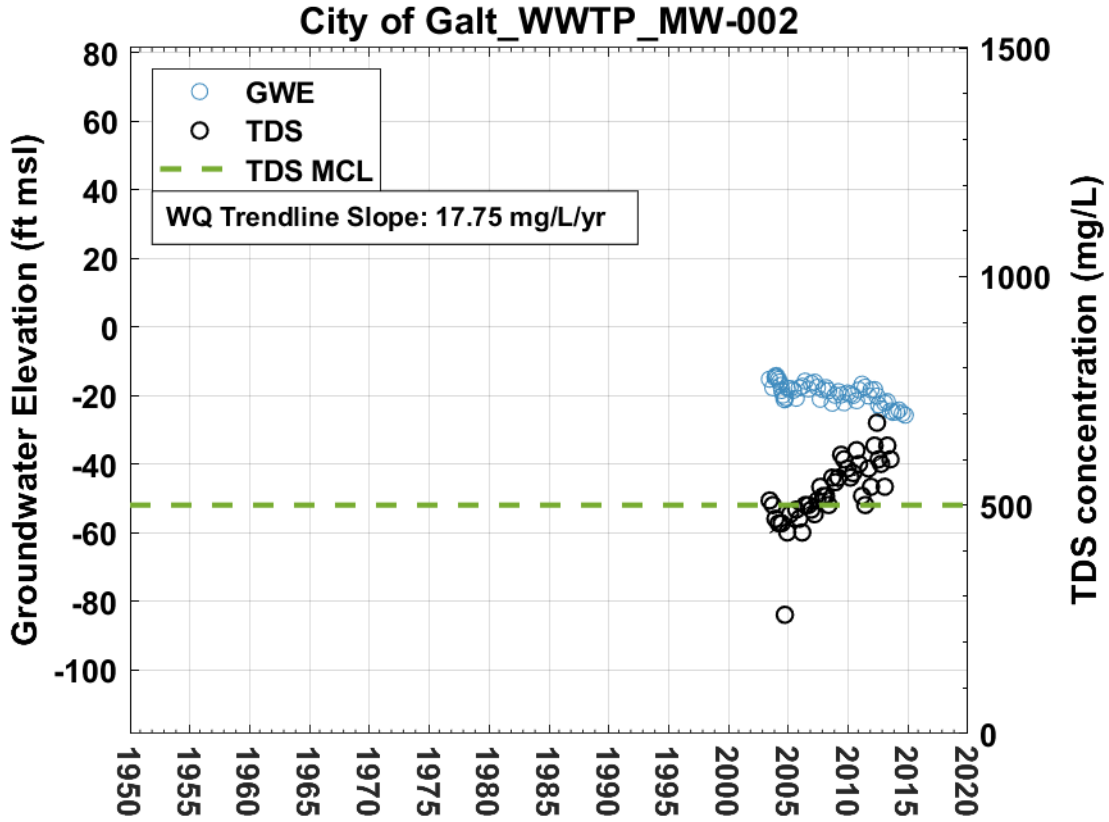


City of Galt_WWTP_MW-003

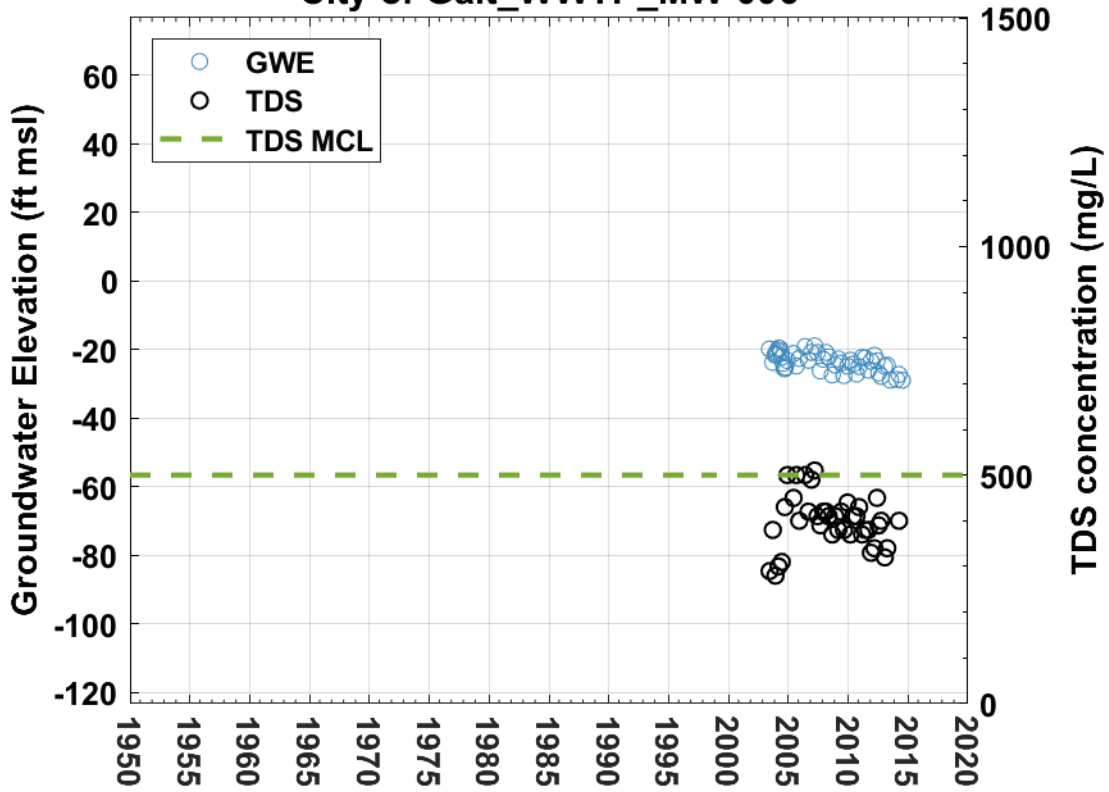


City of Galt_WWTP_MW-004

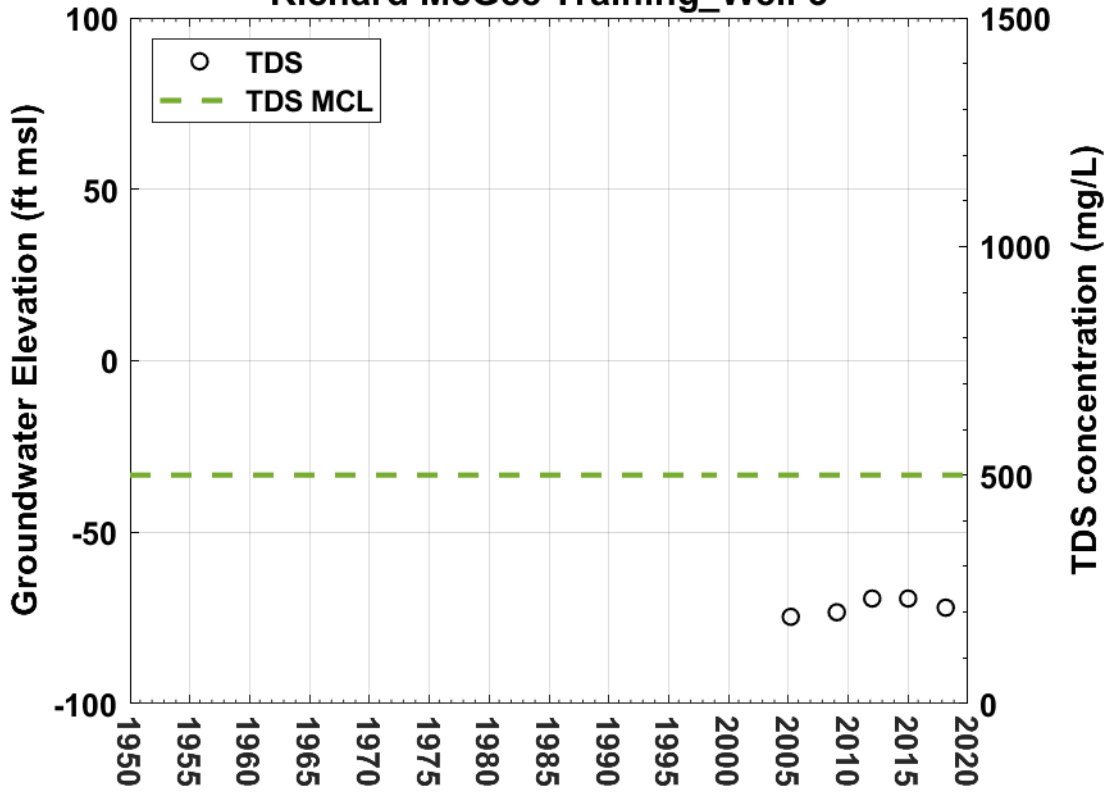




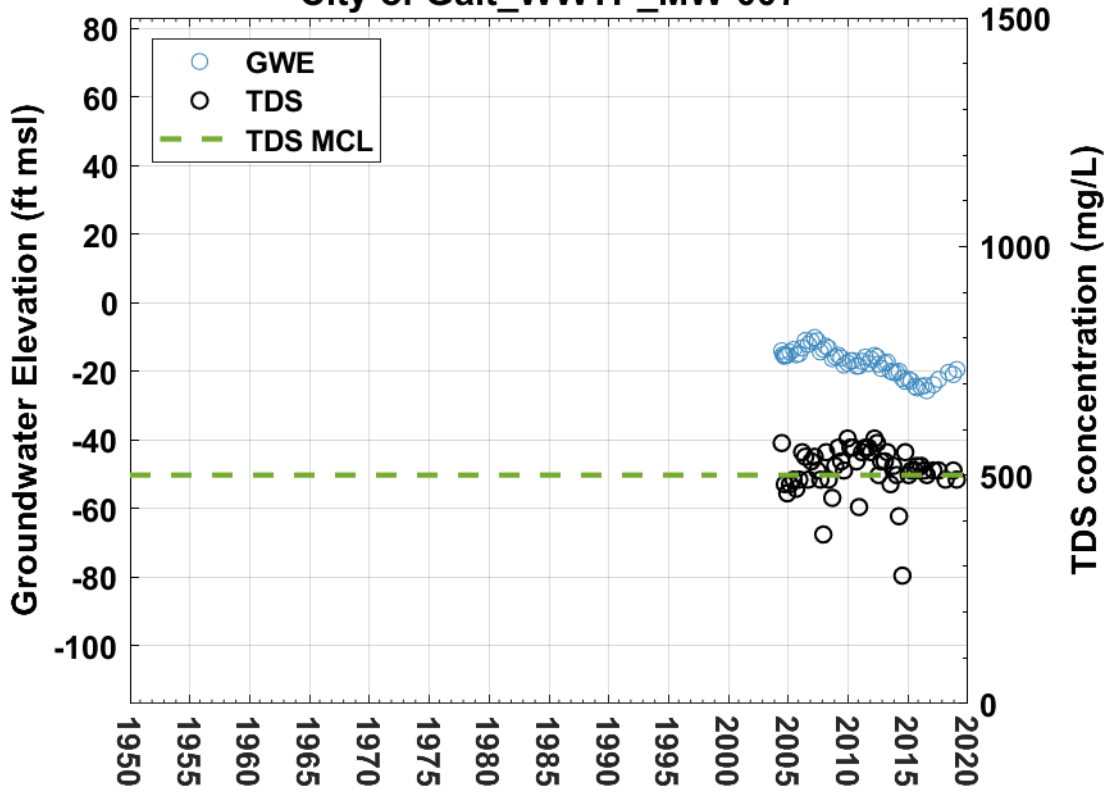
City of Galt_WWTP_MW-006



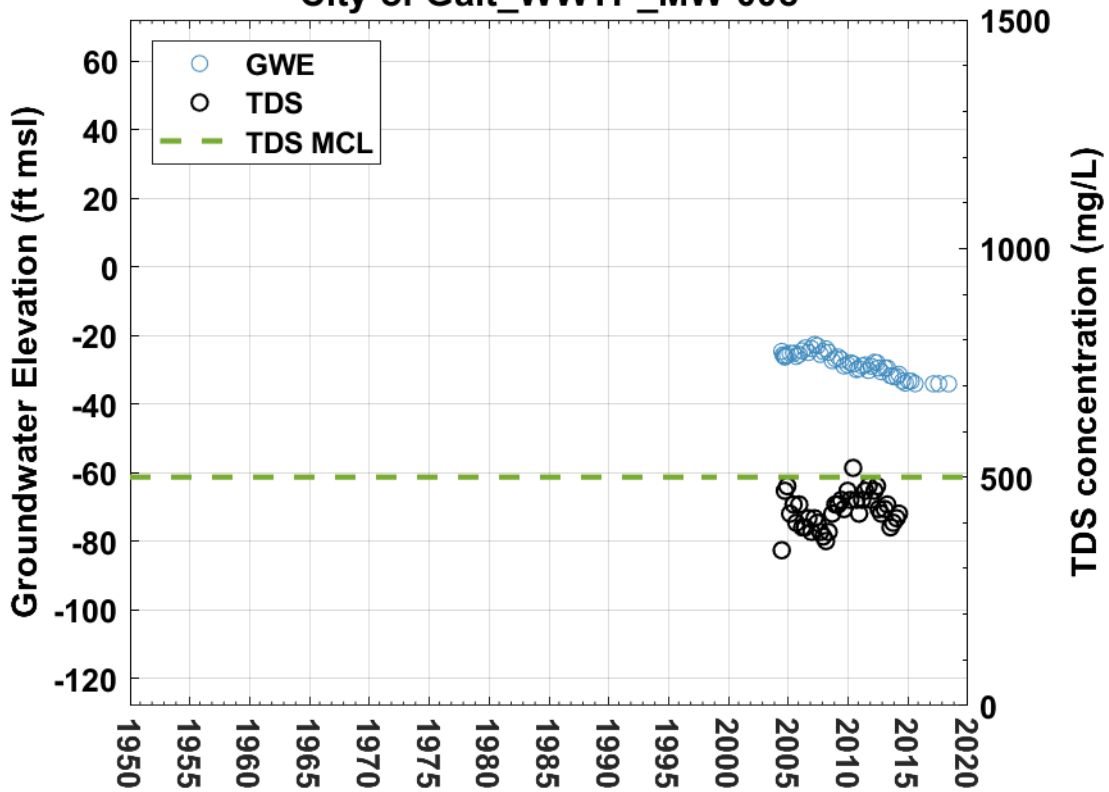
Richard McGee Training_Well 3

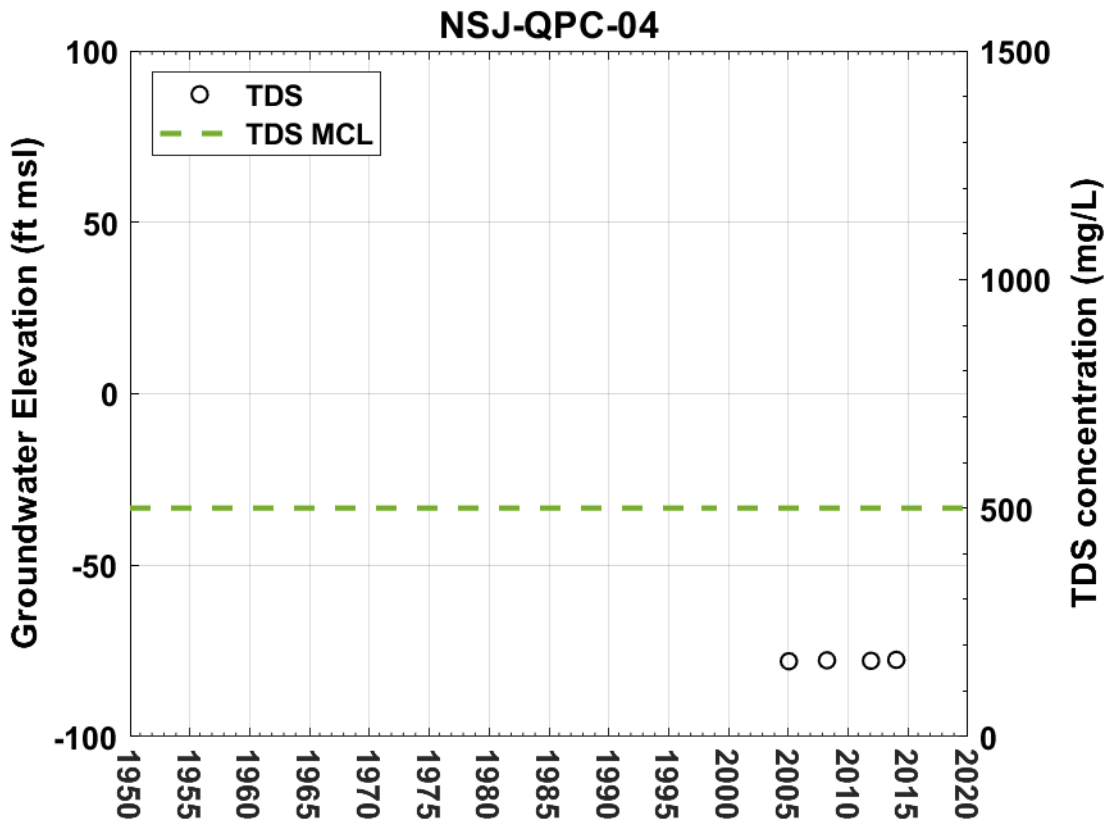
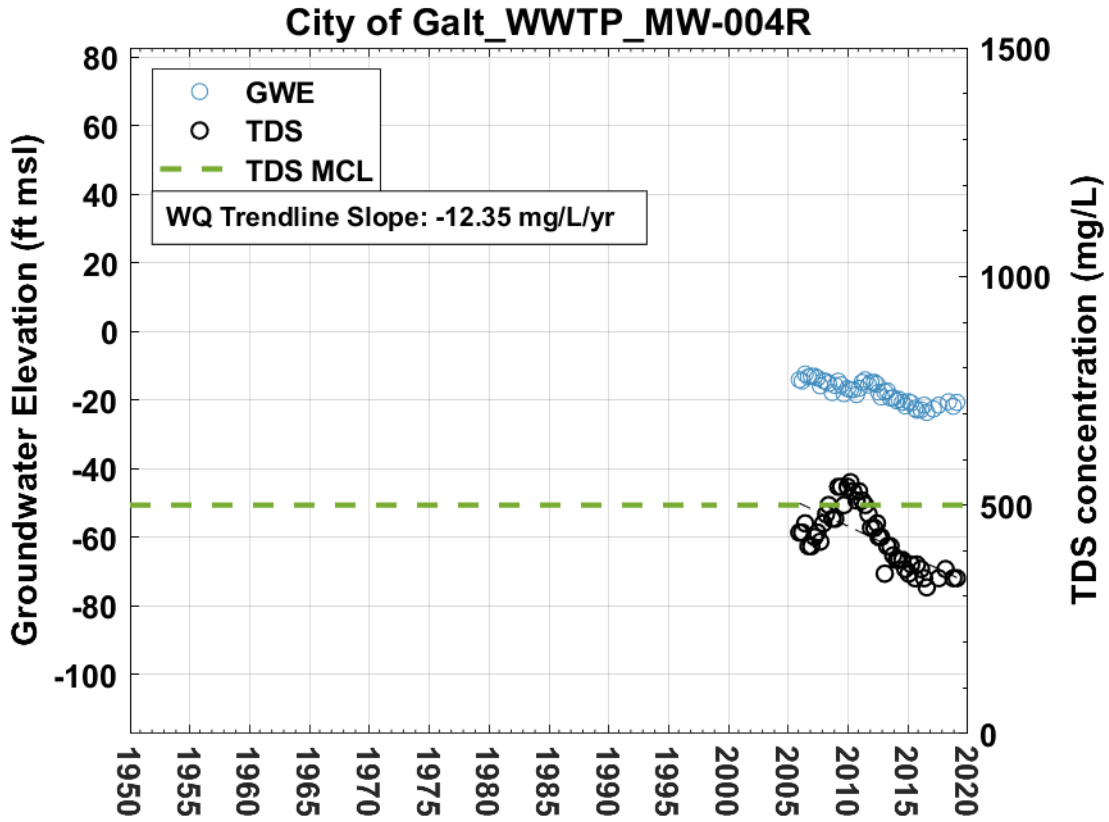


City of Galt_WWTP_MW-007

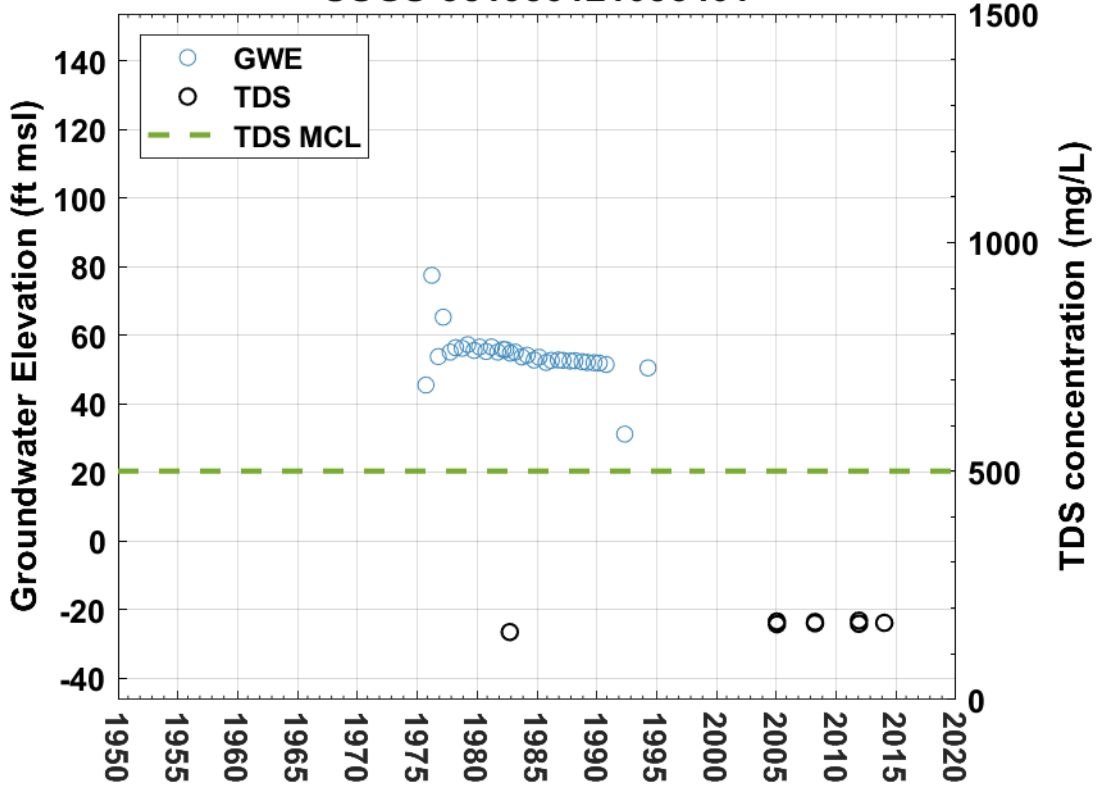


City of Galt_WWTP_MW-008

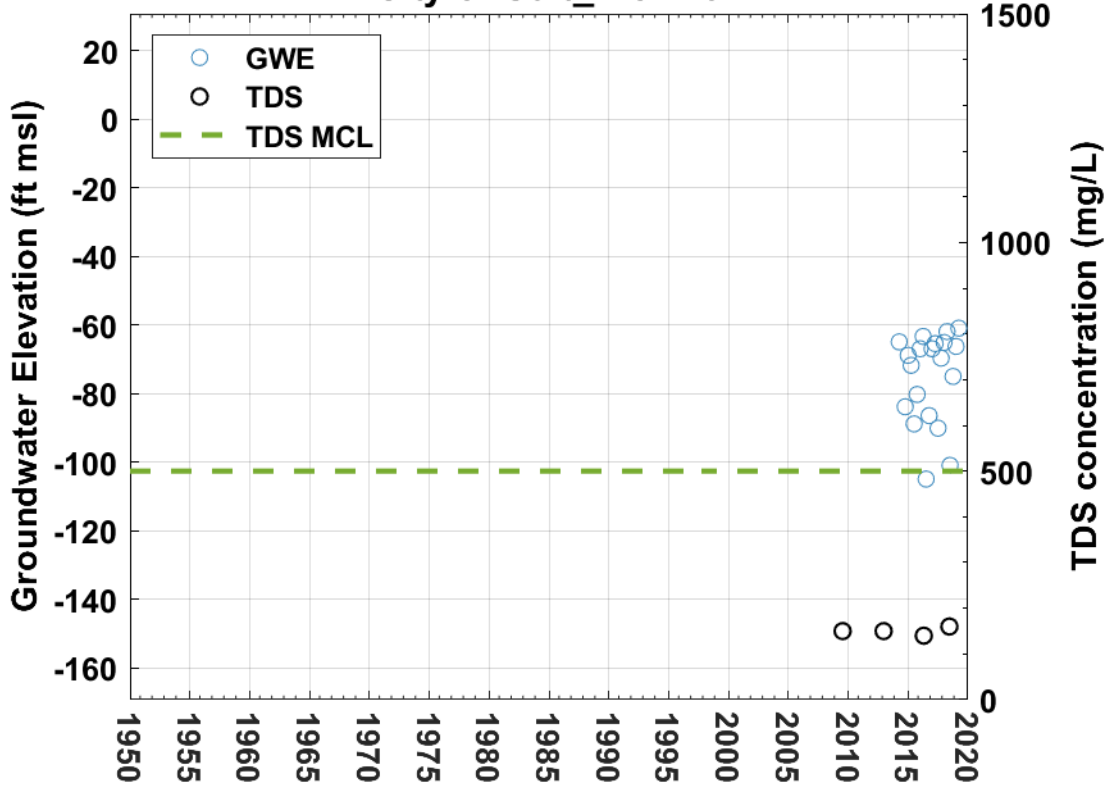


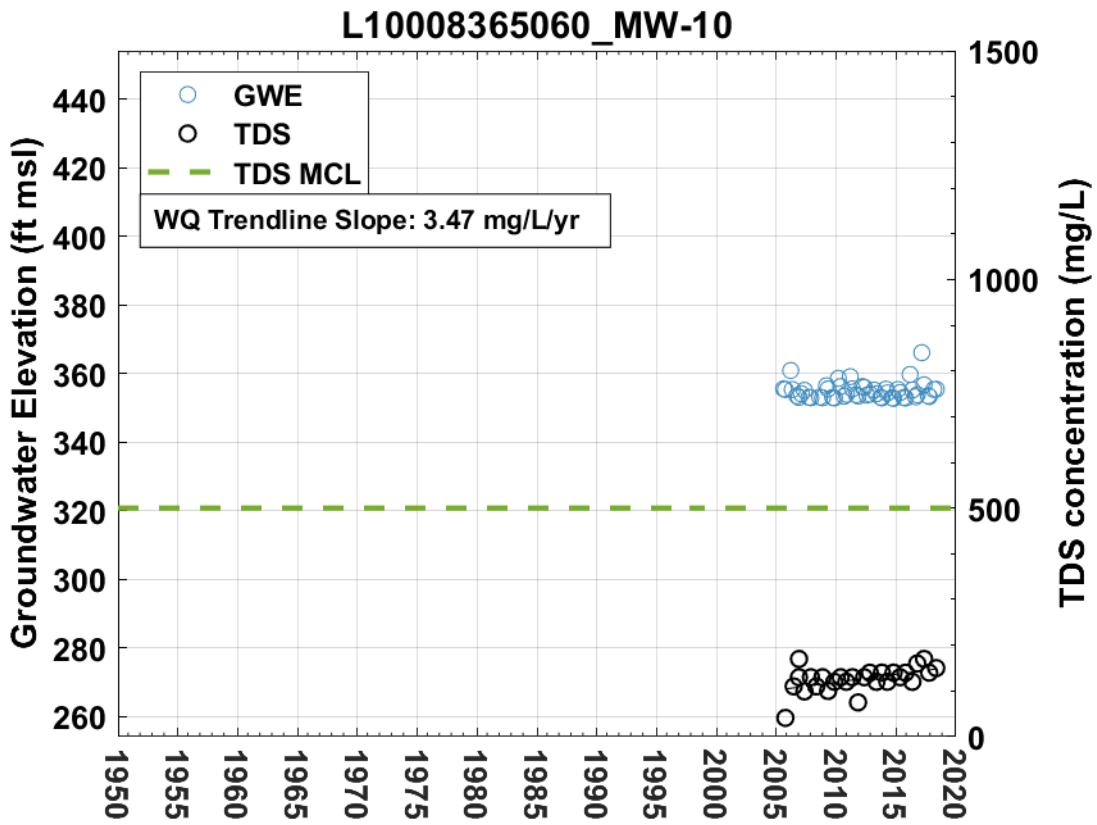
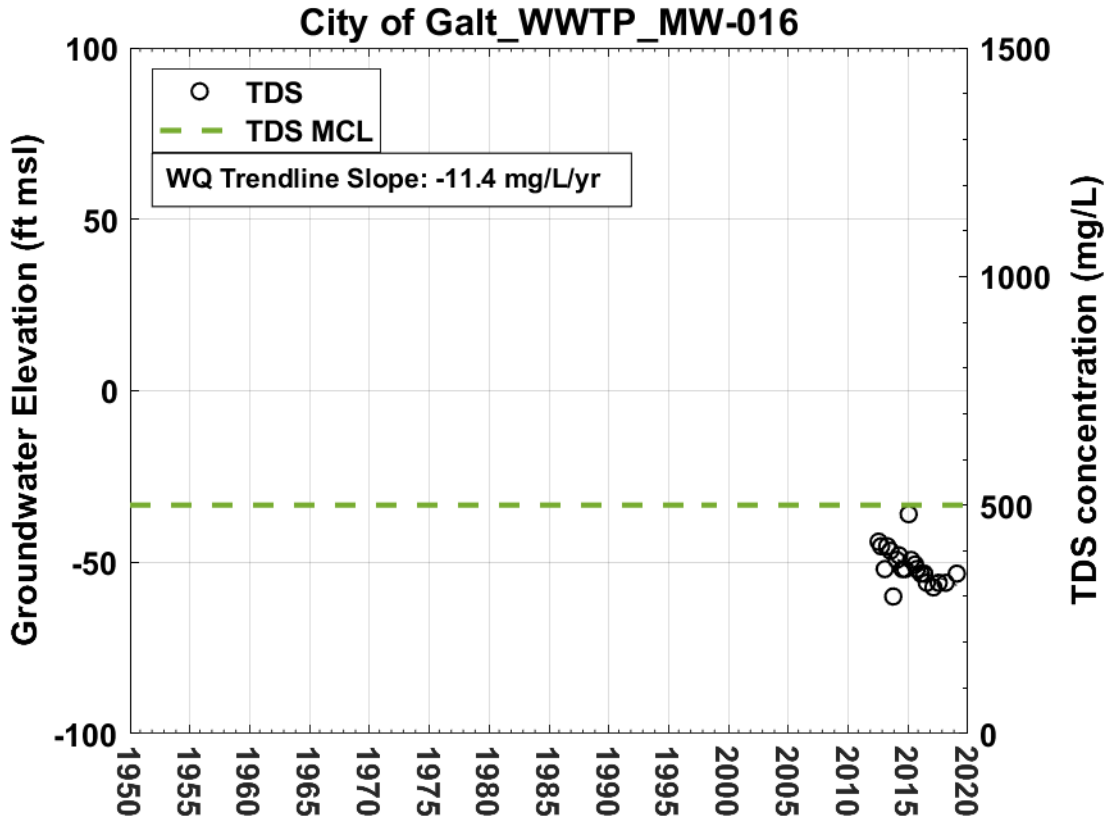


USGS-381956121053401

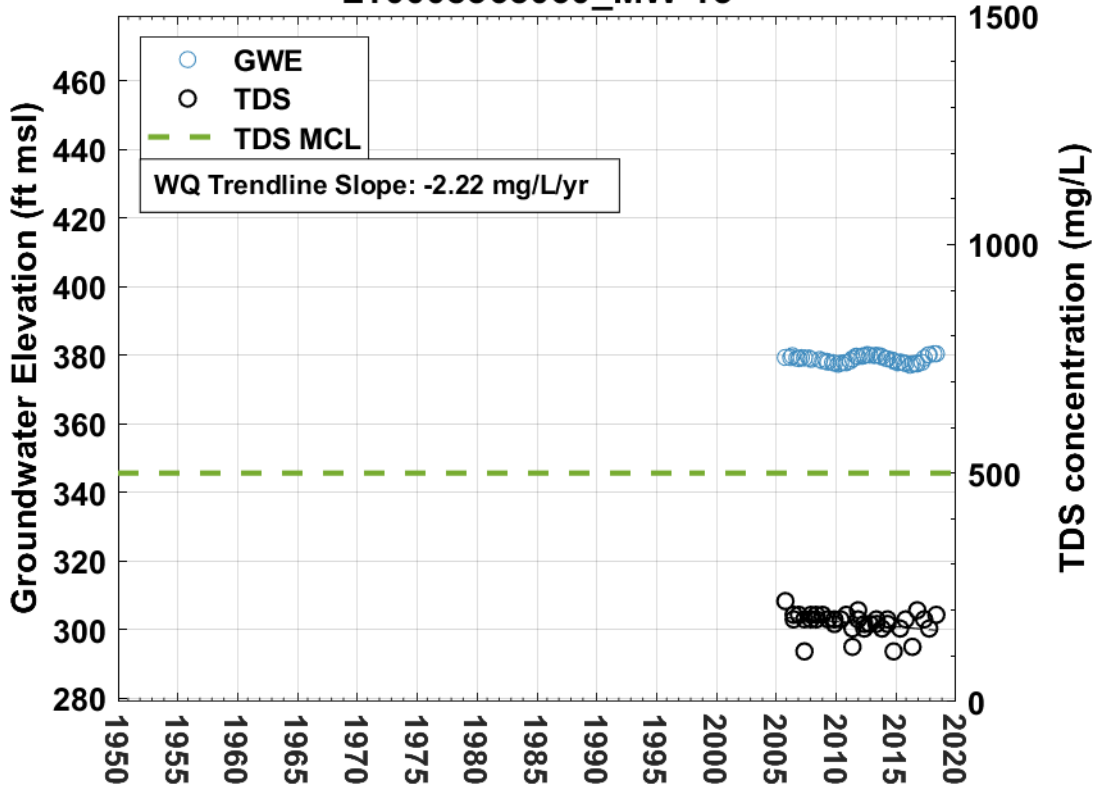


City of Galt_Well 20

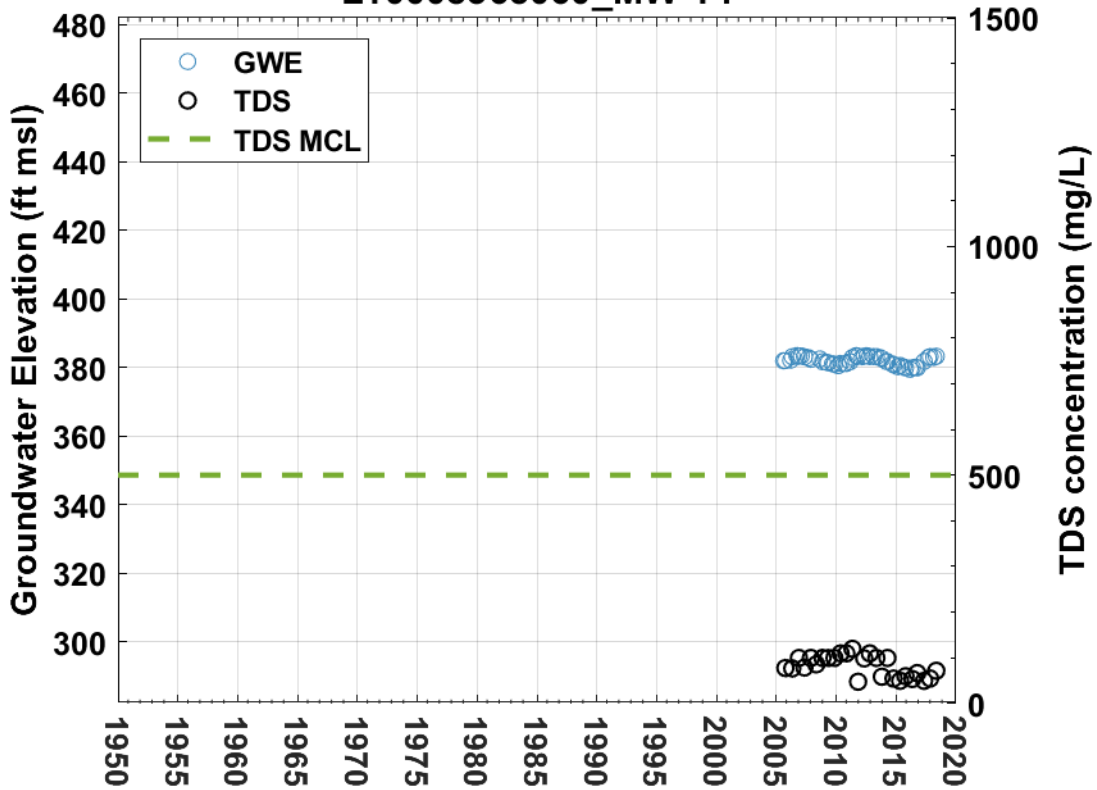




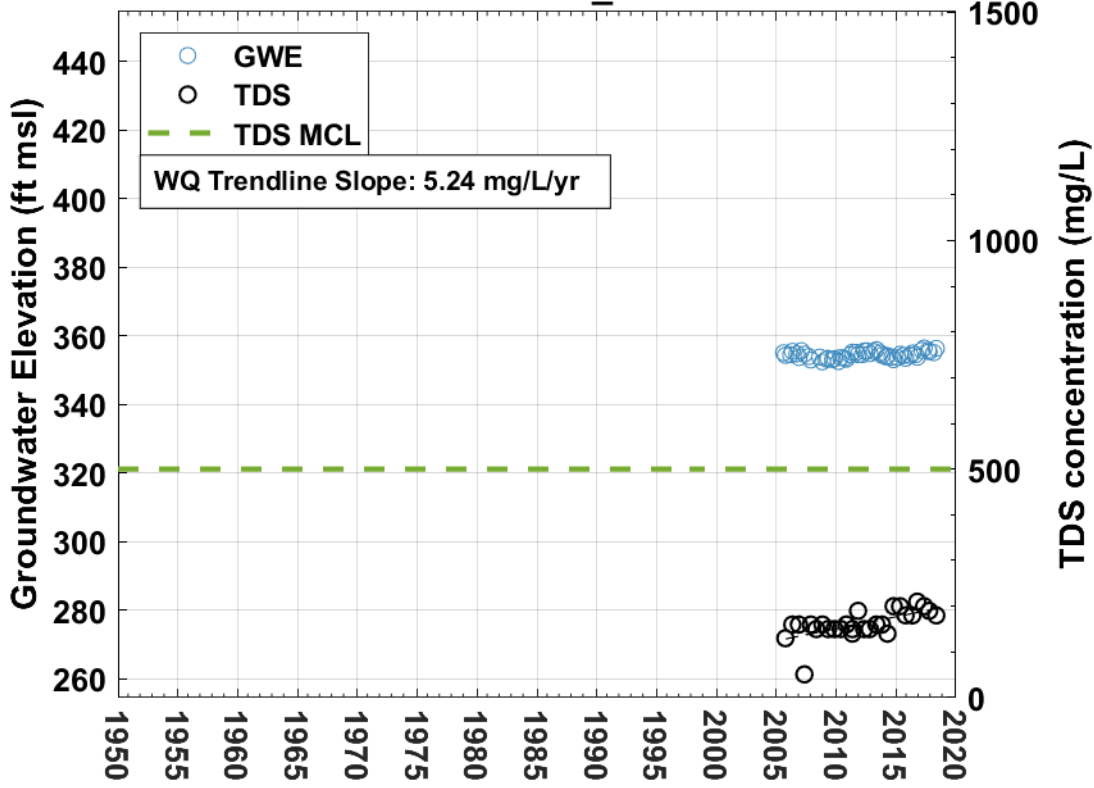
L10008365060_MW-13



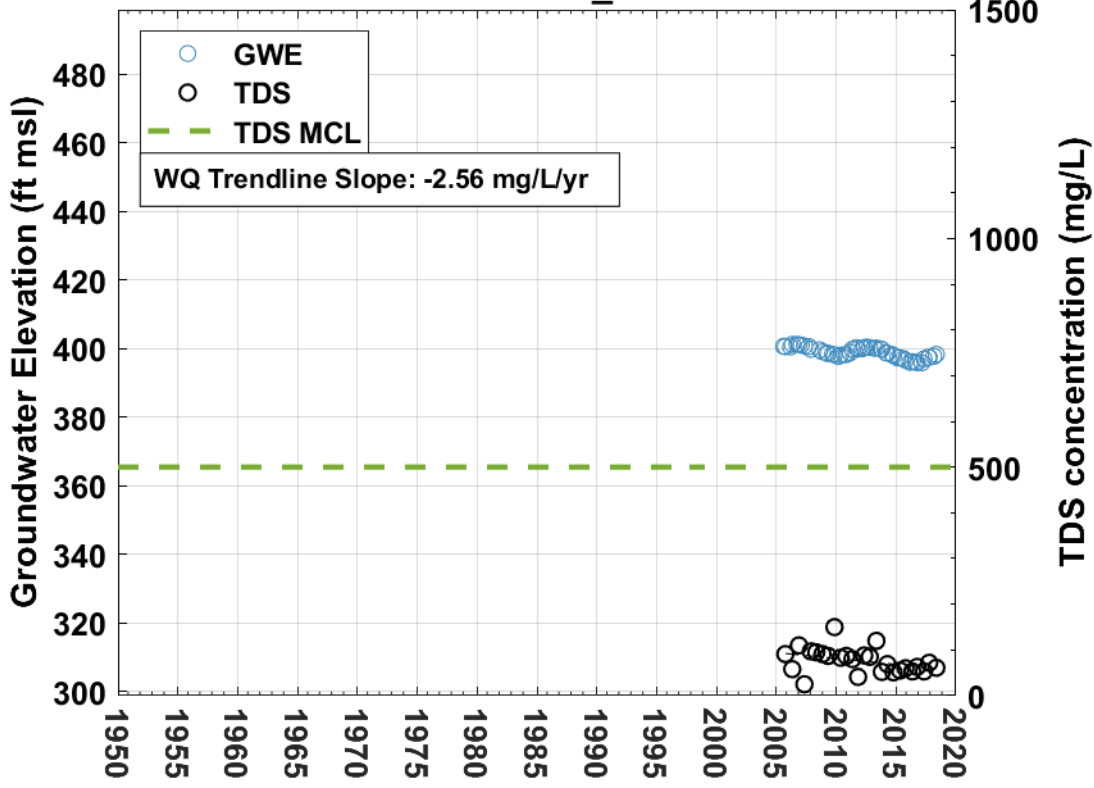
L10008365060_MW-14



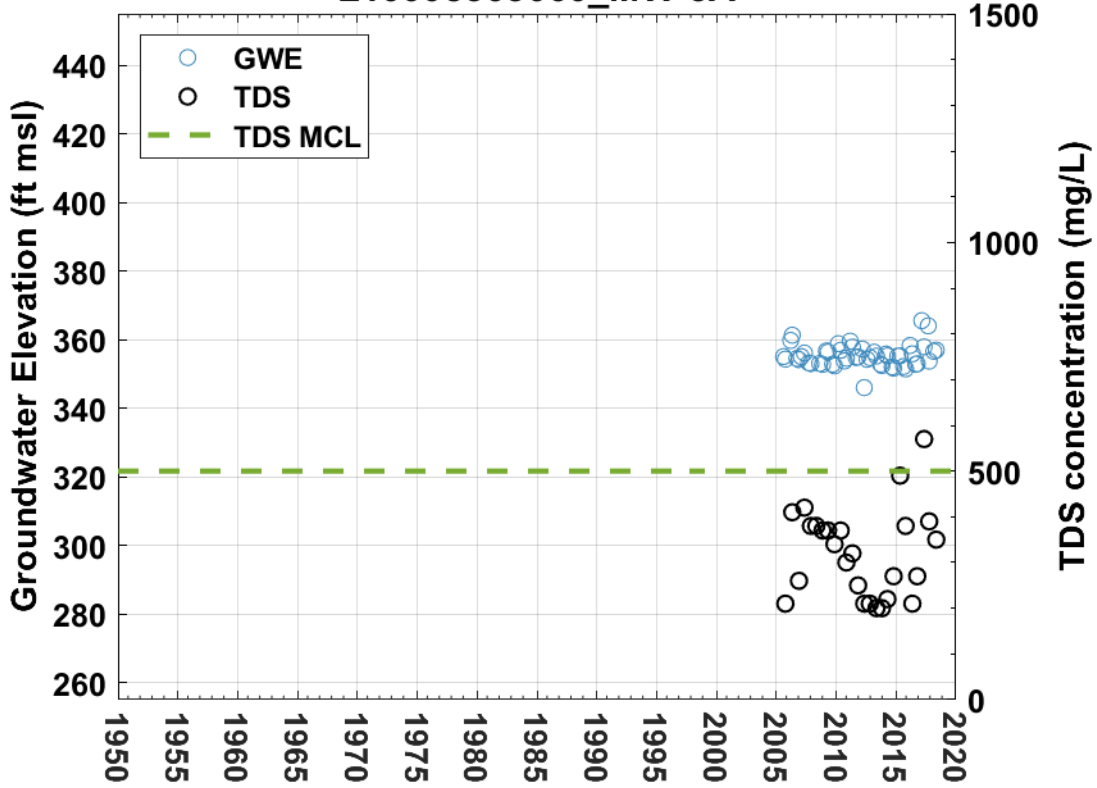
L10008365060_MW-15



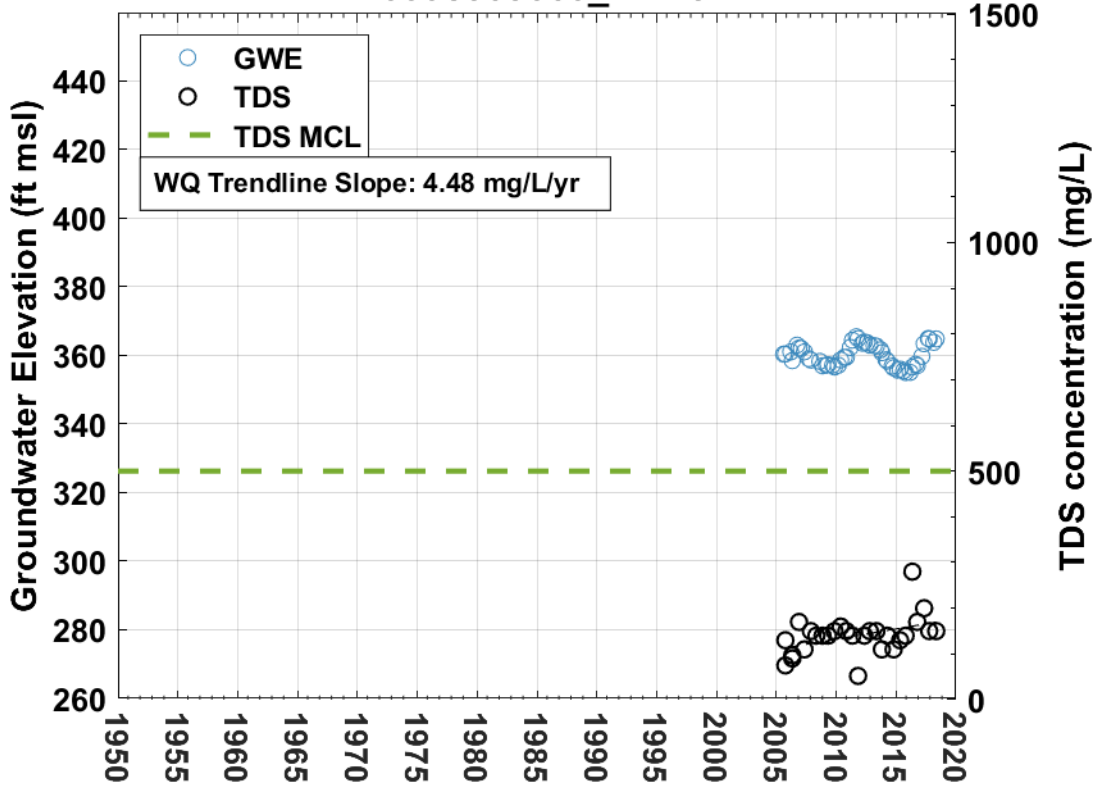
L10008365060_MW-20



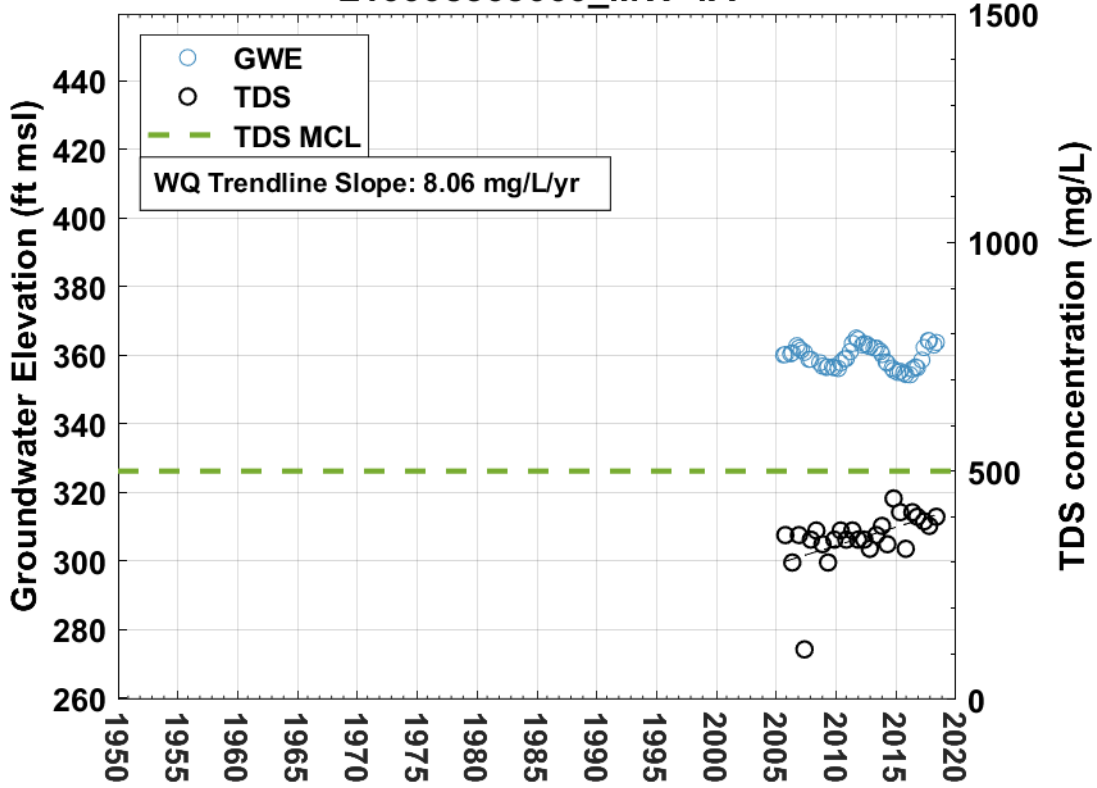
L10008365060_MW-3A



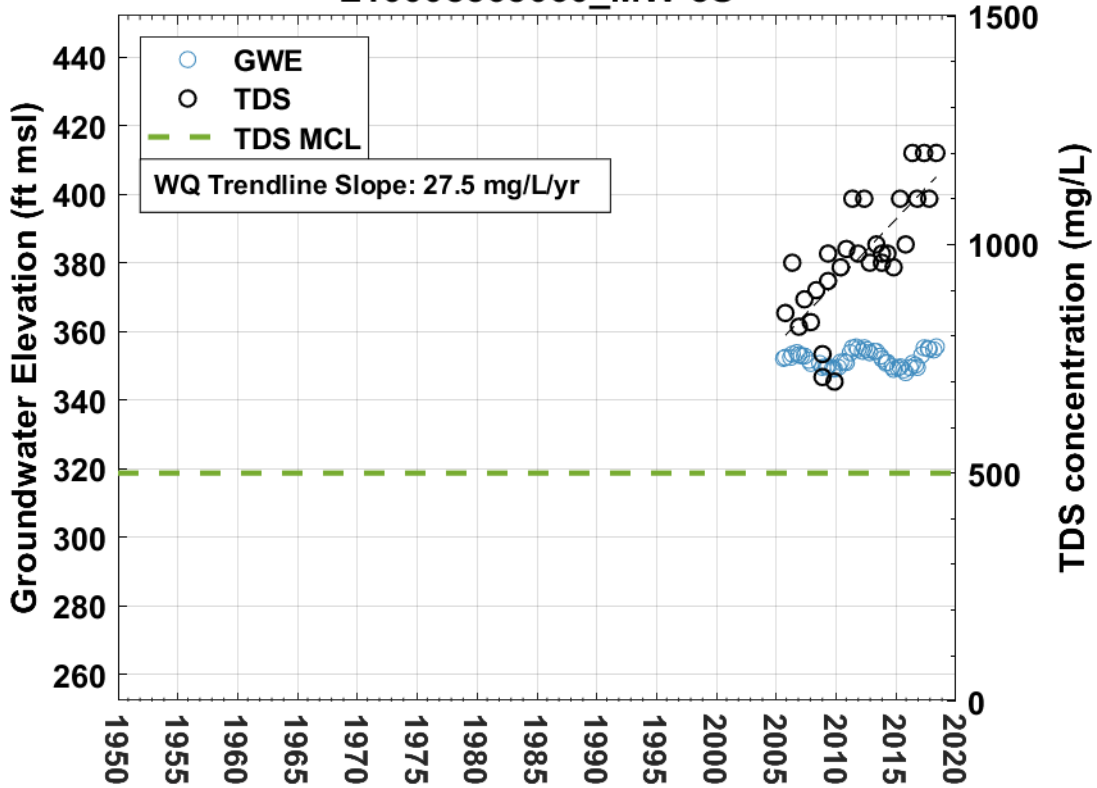
L10008365060_MW-3B



L10008365060_MW-4A



L10008365060_MW-5S



L10008365060_MW-9

